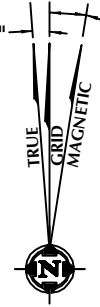


**CERTIFICATE OF SURVEYOR:**

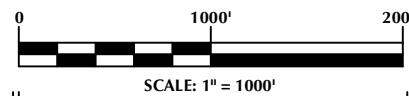
THIS IS TO CERTIFY THAT THE ABOVE PLAT WAS PREPARED FROM FIELD NOTES OF ACTUAL SURVEYS MADE BY ME OR UNDER MY SUPERVISION AND THAT THE SAID PLAT IS TRUE AND CORRECT TO THE BEST OF MY KNOWLEDGE AND BELIEF. THIS CERTIFICATE DOES NOT REPRESENT A LAND SURVEY PLAT OR IMPROVEMENT SURVEY PLAT AS DEFINED BY C.S. 38-5-102 AND CANNOT BE RELIED UPON TO DETERMINE OWNERSHIP.

*Randall K. French*  
 RANDALL K. FRENCH  
 PROFESSIONAL LAND SURVEYOR  
 COLORADO REGISTRATION NUMBER 38512  
 10/17/17

NOTICE: ACCORDING TO COLORADO STATE LAW YOU MUST COMMENCE LEGAL ACTION BASED UPON ANY DEFECT IN THIS SURVEY WITHIN THREE YEARS AFTER YOU FIRST DISCOVER SUCH DEFECT. IN NO EVENT MAY ANY ACTION BASED UPON ANY DEFECT IN THIS SURVEY BE COMMENCED MORE THAN TEN YEARS FROM THE DATE ON THE CERTIFICATION SHOWN HEREON.



NOTE: MAGNETIC NORTH IS CURRENT AS OF 9/21/2017. MAGNETIC NORTH CHANGES WEST 0°06' PER YEAR.



**NOTES:**

- ▲ INDICATES SECTION CORNER
- INDICATES CALCULATED CORNER
- ELEVATION BASED ON NAVD88 (GEOID12B)
- BASIS OF BEARING DERIVED FROM COLORADO COORDINATE SYSTEM OF 1983 NORTH ZONE.
- ALL MEASURED DISTANCES ARE GRID. COMBINED SCALE FACTOR: .99976290 CALCULATED FROM THE W. 1/4 CORNER OF SECTION 18, T11N, R64W
- OPERATOR: CODY WITT / PDOP = 1.6
- SEE ADDENDUM TO WELL LOCATION CERTIFICATE FOR EXISTING IMPROVEMENTS WITHIN 500' OF THE WELL PAD.
- WELL FOOTAGES ARE MEASURED AT RIGHT ANGLES TO THE SECTION LINES.
- THE BOTTOM OF HOLE BEARS N00°58'06"W, 9490' FROM THE HEEL LOCATION.

**WELL PAD - SALT RANCH FEE 18 EAST**

SALT RANCH FEE 203-1807H  
 WELL LOCATION CERTIFICATE  
 367' FSL & 1098' FEL SESE (SURFACE)  
 735' FSL & 1723' FEL SWSE (HEEL)  
 LOCATED IN SECTION 18  
 300' FNL & 1690' FEL NWNE (BOTTOM)  
 LOCATED IN SECTION 7  
 T11N, R64W, 6TH P.M.  
 WELD COUNTY, COLORADO

**CLEAR CREEK**  
 Resource Partners  
 717 17th Street, Suite 1525  
 Denver, Colorado 80202

**609 CONSULTING, LLC**

SHERIDAN OFFICE: 1095 Saberton Avenue, Sheridan, Wyoming 82801, Phone 307-674-0609  
 LOVELAND OFFICE: 1635 Foxtrail Drive, Suite 204, Loveland, Colorado 80538, Phone 970-776-4331

DRAFTED BY: LMO	CHECKED BY: RKF	SHEET NO: 1
DATE DRAFTED: 10/17/17	DATE SURVEYED: 9/8/17	1
REVISED:	FILE NAME: 17-127	1 OF 2

K:\CCRP\2017\_127\PLATS\SECTION 18-07EAST\SALT RANCH FEE 18 EAST.dwg, 10/17/2017 10:45:57 AM, ebrn

# T11N, R64W

N. 1/4 COR.  
SEC. 7, T11N, R64W  
FOUND 3 1/4" ALUM. CAP  
P.L.S. NO. 32832

NE. COR.  
SEC. 7, T11N, R64W  
FOUND 2 1/2" GLO  
BRASS CAP

NW. COR.  
SEC. 7, T11N, R64W  
FOUND 2 1/2" GLO  
BRASS CAP

N 88°15'41" E 2737.45' (M)

N 88°35'15" E 2637.23' (M)

N 00°09'13" W 2627.40' (M)

**LOT 1**  
SURFACE LOCATION: NAD 83  
GROUND ELEVATION= 5602.8'  
LATITUDE= 40.914604°  
LONGITUDE= -104.584593°  
HEEL LOCATION: NAD 83  
LATITUDE= 40.915570°  
LONGITUDE= -104.586769°  
LATITUDE= 40°54'52.575"  
LONGITUDE= -104°35'04.533"  
HEEL LOCATION: NAD 83  
LATITUDE= 40.915570°  
LONGITUDE= -104.586769°  
LATITUDE= 40°54'56.051"  
LONGITUDE= -104°35'12.369"  
**LOT 2**  
BOTTOM HOLE LOCATION: NAD 83  
LATITUDE= 40.941616°  
LONGITUDE= -104.586996°  
LATITUDE= 40°56'29.817"  
LONGITUDE= -104°35'13.186"

N 02°16'28" W  
2635.35' (C)

BOTTOM OF HOLE:  
300' FNL & 1690' FEL

W. 1/4 COR.  
SEC. 7, T11N, R64W  
FOUND 2 1/2" GLO  
BRASS CAP

N 88°26'24" E  
2834.78' (C)

N 88°26'24" E  
2781.80' (C)

E. 1/4 COR.  
SEC. 7, T11N, R64W  
FOUND 2 1/2" GLO  
BRASS CAP

N 00°52'29" W 2650.22' (M)

**LOT 3**

N 02°16'28" W  
2632.44' (C)

N 00°58'06" W 9490' GRID  
N 00°22'37" W TRUE  
N 08°31'06" W MAGNETIC

N 05°25'20" W 2634.35' (M)

**LOT 4**

S. 1/4 COR.  
SEC. 7, T11N, R64W  
FOUND 2 1/2" GLO  
BRASS CAP

N 88°05'18" E 2899.35' (M)

N 88°08'34" E 2934.71' (M)

SE. COR.  
SEC. 7, T11N, R64W  
FOUND 2 1/2" GLO  
BRASS CAP

MATCH LINE  
SEE SHEET 1

35'29" 7°33'



## CERTIFICATE OF SURVEYOR:

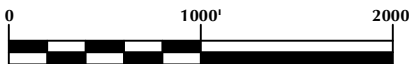
THIS IS TO CERTIFY THAT THE ABOVE PLAT WAS PREPARED FROM FIELD NOTES OF ACTUAL SURVEYS MADE BY ME OR UNDER MY SUPERVISION AND THAT THE SAID PLAT IS TRUE AND CORRECT TO THE BEST OF MY KNOWLEDGE AND BELIEF. THIS CERTIFICATE DOES NOT REPRESENT A LAND SURVEY PLAT OR IMPROVEMENT SURVEY PLAT AS DEFINED BY C.R.S. 38-5-102 AND CANNOT BE RELIED UPON TO DETERMINE OWNERSHIP.

*Randall K. French*  
PROFESSIONAL LAND SURVEYOR  
38512

RANDALL K. FRENCH  
PROFESSIONAL LAND SURVEYOR  
COLORADO REGISTRATION NUMBER 38512  
10/17/17

NOTICE: ACCORDING TO COLORADO STATE LAW YOU MUST COMMENCE LEGAL ACTION BASED UPON ANY DEFECT IN THIS SURVEY WITHIN THREE YEARS AFTER YOU FIRST DISCOVER SUCH DEFECT. IN NO EVENT MAY ANY ACTION BASED UPON ANY DEFECT IN THIS SURVEY BE COMMENCED MORE THAN TEN YEARS FROM THE DATE ON THE CERTIFICATION SHOWN HEREON.

NOTE: MAGNETIC NORTH IS CURRENT AS OF 9/21/2017. MAGNETIC NORTH CHANGES WEST 0°06' PER YEAR.



SCALE: 1" = 1000'

## NOTES:

- ▲ INDICATES SECTION CORNER
- INDICATES CALCULATED CORNER
- ELEVATION BASED ON NAVD88 (GEOID12B)
- BASIS OF BEARING DERIVED FROM COLORADO COORDINATE SYSTEM OF 1983 NORTH ZONE. ALL MEASURED DISTANCES ARE GRID.
- COMBINED SCALE FACTOR: .99976290 CALCULATED FROM THE W. 1/4 CORNER OF SECTION 18, T11N, R64W OPERATOR: CODY WITT / PDOP = 1.6
- SEE ADDENDUM TO WELL LOCATION CERTIFICATE FOR EXISTING IMPROVEMENTS WITHIN 500' OF THE WELL PAD.
- WELL FOOTAGES ARE MEASURED AT RIGHT ANGLES TO THE SECTION LINES.
- THE BOTTOM OF HOLE BEARS N00°58'06"W, 9490' FROM THE HEEL LOCATION.

## WELL PAD - SALT RANCH FEE 18 EAST

SALT RANCH FEE 203-1807H  
WELL LOCATION CERTIFICATE  
367' FSL & 1098' FEL SESE (SURFACE)  
735' FSL & 1723' FEL SWSE (HEEL)  
LOCATED IN SECTION 18  
300' FNL & 1690' FEL NWNE (BOTTOM)  
LOCATED IN SECTION 7  
T11N, R64W, 6TH P.M.  
WELD COUNTY, COLORADO



**CLEAR CREEK**  
Resource Partners

717 17th Street, Suite 1525  
Denver, Colorado 80202



## CONSULTING, LLC

SHERIDAN OFFICE  
1095 Saberton Avenue  
Sheridan, Wyoming 82801  
Phone 307-674-0609

LOVELAND OFFICE  
1635 Foxtrail Drive, Suite 204  
Loveland, Colorado 80538  
Phone 970-776-4331

DRAFTED BY: LMO	CHECKED BY: RKF	SHEET NO: <b>2</b> 2 OF 2
DATE DRAFTED: 10/17/17	DATE SURVEYED: 9/8/17	
REVISED:	FILE NAME: 17-127	