



SRC ENERGY

**Operator:** SRC Energy  
**Well Name:** Sena 15-24  
**Legal:** SENW, Section 15, Township 6N, Range 66W  
**Location:** Weld County, CO  
**API:** 05-123-26846

Deepest Water Well  
Within 1 Mile = 605'





## Wellbore History

Spud Date: 7/7/2008  
Surf Csg: 8.625", 24# @ 738' – 370 sx  
Prod Csg: 4.5", 11.6# @ 7388' – 1107 sx  
TOC: 750' (CBL)  
Perfs: NBRR: 6944'-7090'  
CODL: 7237'-7254'

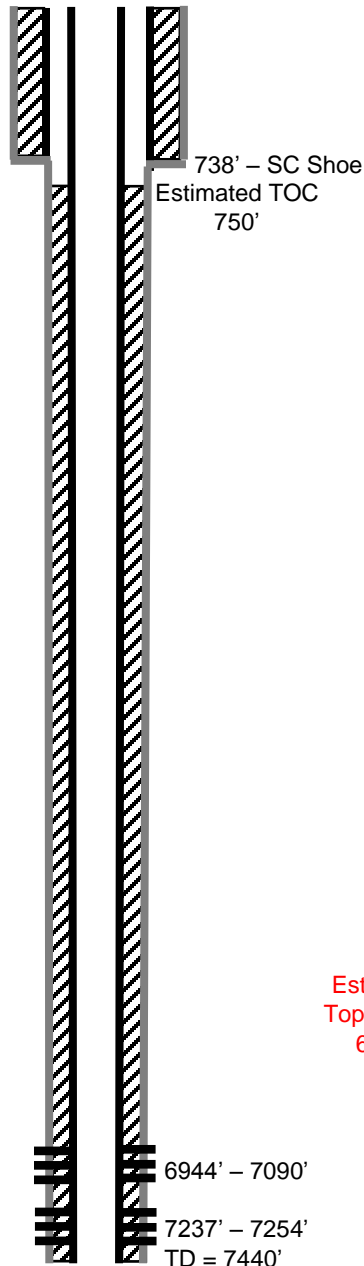
## P&A Procedure

Set CIBP @ 6869'  
Set 16 sx on top of CIBP (159' plug)  
Pmp 48 sx @ 3000' (500' plug)  
Perforate @ 725'  
Set CICR @ 675'  
Circ 200 sx through CICR  
Pmp 65 sx @ 675' to surface

## Key

-  Existing Cement Coverage
-  CICR
-  Cement Pumped
-  CIBP

## Current



## Proposed

