

FINISHED GRADE ELEVATION = 5569.9'

REV: 3 10-16-17 D.COX (RESIZE PAD)

**NOTES:**

- Round corners at 35' radius or as needed.
- Contours shown at 2' intervals.
- Cut/Fill slopes 1 1/2:1 (Typ.).

**U.S. GEOLOGICAL SURVEY**

**U.S. GEOLOGICAL SURVEY**

**U.S. GEOLOGICAL SURVEY**

**U.S. GEOLOGICAL SURVEY**

**ConocoPhillips Company**

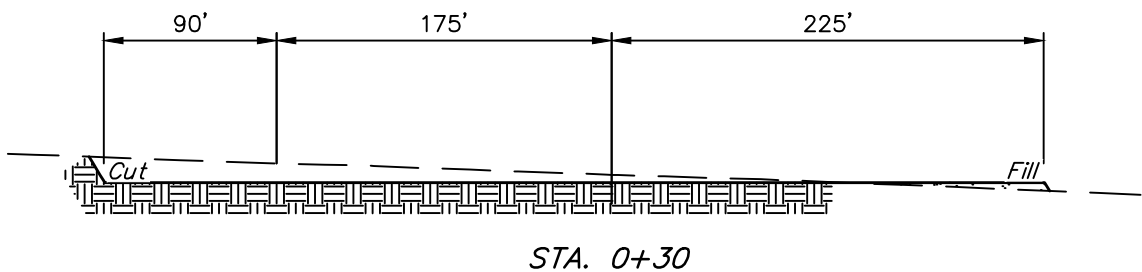
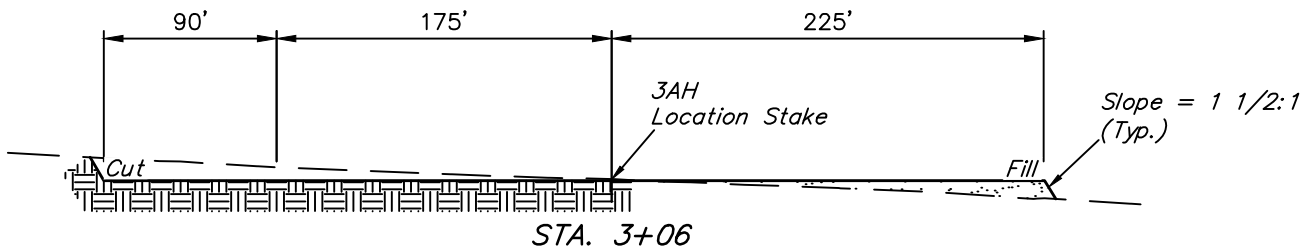
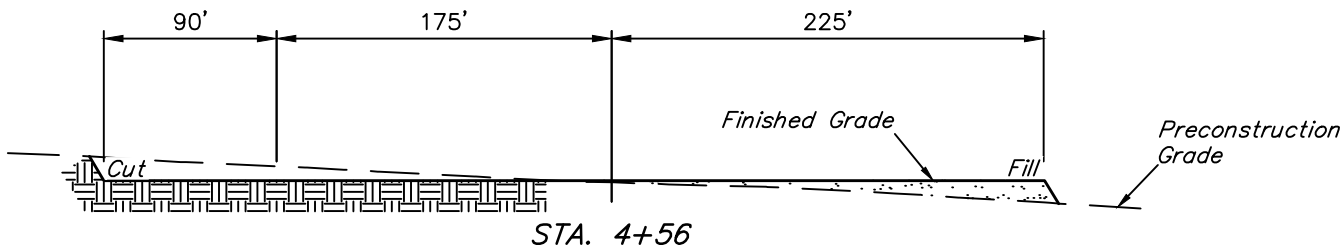
**BEAR #3-65 22-23 3AH, 3BH, 3CH & 3DH**  
**NW 1/4 SW 1/4, SECTION 22, T3S, R65W, 6th P.M.**  
**ADAMS COUNTY, COLORADO**

SURVEYED BY	CHAD MEIERS	10-04-17	SCALE
DRAWN BY	L.C.S.	09-21-16	1" = 100'

**CONSTRUCTION LAYOUT**

**FIGURE #1**

1" = 40'  
X-Section  
Scale  
1" = 100'



APPROXIMATE EARTHWORK QUANTITIES	
(6") TOPSOIL STRIPPING	4,080 Cu. Yds.
REMAINING LOCATION	10,050 Cu. Yds.
TOTAL CUT	14,130 Cu. Yds.
FILL	7,180 Cu. Yds.
EXCESS MATERIAL	6,950 Cu. Yds.
TOPSOIL	4,080 Cu. Yds.
EXCESS UNBALANCE (After Interim Rehabilitation)	2,870 Cu. Yds.

APPROXIMATE SURFACE DISTURBANCE AREAS		
	DISTANCE	ACRES
WELL SITE DISTURBANCE	NA	±5.633
60' WIDE ACCESS ROAD R-O-W DISTURBANCE	±810'	±1.116
TOTAL SURFACE USE AREA		±6.749

REV: 3 10-16-17 D.COX (RESIZE PAD)

- NOTES:
- Fill quantity includes 10% for compaction.
  - Calculations based on 6" of topsoil stripping.
  - Cut/Fill slopes 1 1/2:1 (Typ.).

ConocoPhillips Company

BEAR #3-65 22-23 3AH, 3BH, 3CH & 3DH  
NW 1/4 SW 1/4, SECTION 22, T3S, R65W, 6th P.M.  
ADAMS COUNTY, COLORADO



UELS, LLC  
Corporate Office \* 85 South 200 East  
Vernal, UT 84078 \* (435) 789-1017

SURVEYED BY	CHAD MEIERS	10-04-17	SCALE
DRAWN BY	L.C.S.	09-21-16	AS SHOWN

CONSTRUCTION LAYOUT CROSS SECTIONS **FIGURE #2**