



SRC ENERGY

**Operator:** SRC Energy  
**Well Name:** Lindblad 20-21  
**Legal:** NENW, Section 20, Township 6N, Range 66W  
**Location:** Weld County, CO  
**API:** 05-123-20031

Deepest Water Well  
Within 1 Mile = 600'





### Wellbore History

Spud Date: 10/4/2000  
Surf Csg: 8.625", 24# @ 402' – 285 sx  
Prod Csg: 4.5", 11.6# @ 7293' – 775 sx  
TOC: 75' (CBL)  
Perfs: CODL: 7038'-7148'

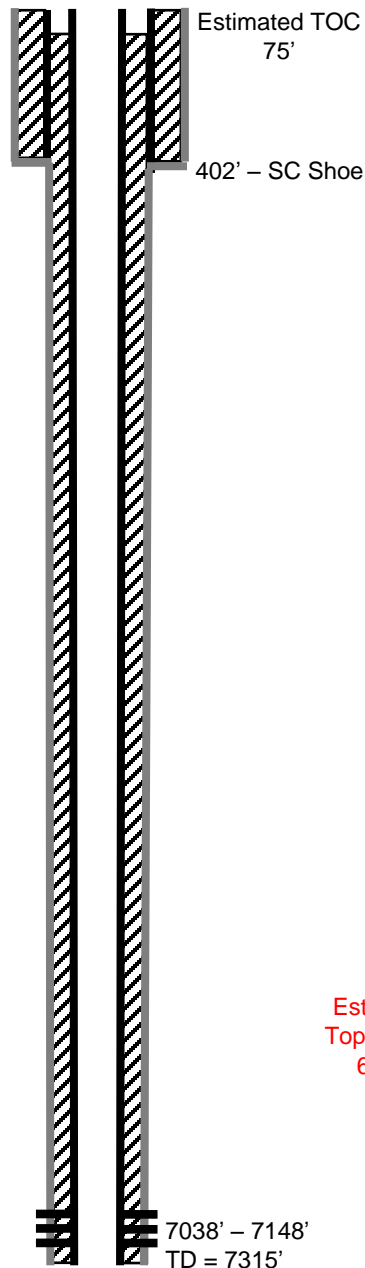
### P&A Procedure

Set CIBP @ 6963'  
Set 33 sx on top of CIBP (343' plug)  
Pmp 67 sx @ 702' to surface

### Key

-  Existing Cement Coverage
-  CICR
-  Cement Pumped
-  CIBP

### Current



### Proposed

