

This topographic map shows the Eaton Ditch area. A large cyan dashed circle is centered on a blue hatched area. A blue rectangle highlights a specific area within the hatched region, containing 16 numbered points (1-16) arranged in two columns. A scale bar at the bottom left indicates a scale of 1 inch = 500 feet. The map also shows contour lines, a road labeled 'EATON DITCH', and a road labeled '4864'.




1. G & D HANKS M-27-28HN
2. G & D HANKS NA-27-28HN
3. G & D HANKS N-27-28HC
4. G & D HANKS O-27-28HN
5. G & D HANKS P-27-28HN
6. G & D HANKS QA-27-28HN



7. G & D HANKS Q-27-28HC
8. G & D HANKS R-27-28HN
9. G & D HANKS S-27-28HN
10. G & D HANKS TA-27-28HN
11. G & D HANKS T-27-28HC
12. G & D HANKS U-27-28HN

13. G & D HANKS V-27-28HN
14. G & D HANKS WA-27-28HN
15. G & D HANKS W-27-28HC
16. G & D HANKS X-27-28HN
17. WETLAND IS $\pm 1'$ SW
18. ABOVE GROUND WATER L

19. DITCHES ARE $\pm 2'$ E, $\pm 13'$ S, $\pm 278'$ W

● = PROPOSED WELL

 = DITCH
 = CANAL
 = ABOVE GROUND WATER LINE

 = DISTURBANCE AREA
 = 1000' RADIUS
 = WETLANDS

DISCLAIMER:
THIS PLOT DOES NOT REPRESENT A MONUMENTED LAND SURVEY AND
SHOULD NOT BE RELIED UPON TO DETERMINE BOUNDARY LINES, PROPERTY
OWNERSHIP OR OTHER PROPERTY INTERESTS. PARCEL LINES, IF DEPICTED
HAVE NOT BEEN FIELD VERIFIED AND MAY BE BASED UPON PUBLICLY
AVAILABLE DATA THAT ALSO HAS NOT BEEN INDEPENDENTLY VERIFIED.

DATA SOURCE:
TOPO MAP: USGS
NHD: USGS

PUBLICLY AVAILABLE DATA SOURCES HAVE NOT BEEN
INDEPENDENTLY VERIFIED BY ASCENT.



7535 Hilltop Circle
Denver, CO 80221
(303) 928-7128
www.ascentgeomatics.com

FIELD DATE:

12-20-16

DRAWING DATE
10-17-17

10-17-17	
----------	--

BY: CSG CH: CSG
 M: CSG V: CSG

SITE NAME:
G & D HANKS 27-N PAD

SURFACE LOCATION:

SW 1/4 SE 1/4 SEC. 27, T7N, R66W, 6TH P.M.
WELD COUNTY, COLORADO

PREPARED FOR:



BAYSWATER
EXPLORATION AND PRODUCTION, LLC