



SRC ENERGY

Operator: SRC Energy
Well Name: Hertzke 1-34
Legal: SESW, Section 1, Township 5N, Range 67W
Location: Weld County, CO
API: 05-123-20059

Deepest Water Well
Within 1 Mile = 182'





Wellbore History

Spud Date: 1/10/2001
Surf Csg: 8.625", 24# @ 370' – 260 sx
Prod Csg: 4.5", 11.6# @ 7318' – 165 sx
TOC: 6328' (CBL)
Perfs: CODL: 7155'-7173'

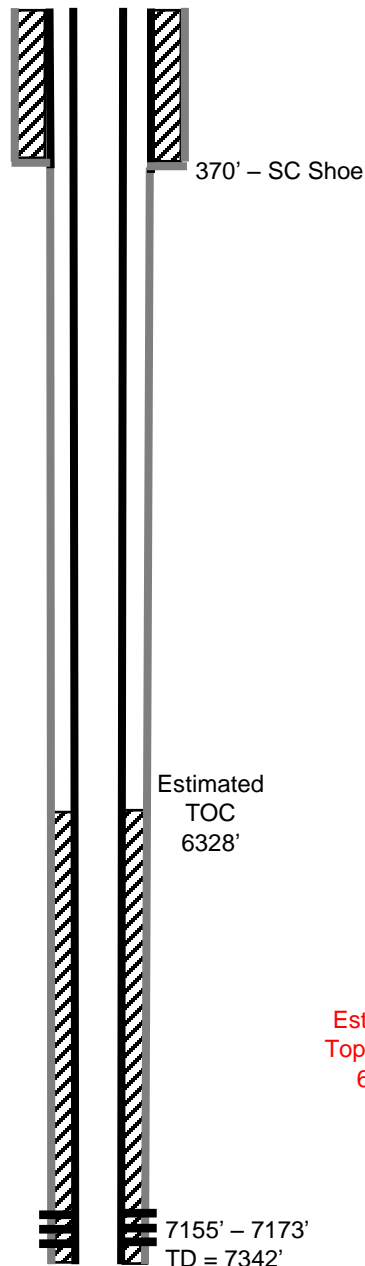
P&A Procedure

Set CIBP @ 7080'
Set 36 sx on top of CIBP (372' plug)
Perf @ 2500'
Set CICR @ 2400'
Circ 72 sx through CICR
Set 10 sx on top of CICR (132' plug)
Cut Casing @ 470'
Pmp 200 sx @ 520' to surface

Key

-  Existing Cement Coverage
-  CICR
-  Cement Pumped
-  CIBP

Current



Proposed

