

Construction and Stormwater Inspection

October 25, 2017

Operator: EXTRACTION OIL & GAS INC - #10459

Location ID: 451686

Weld County, CO

SESE Section 26 T7N R67W

Chris Binschus
Reclamation Specialist, COGCC



COLORADO
Oil & Gas Conservation
Commission

Department of Natural Resources

Inspection Photos
Location Name: Launer /26-M Pad
Location ID: 451686



Photo 1. Photo taken from the entrance of the location, facing Northeast. No stormwater or erosion control BMPs were observed throughout any portion of the location. Per Form 42 (Notice of construction), construction activities commenced on September 18, 2017. Operator has failed to install stormwater and erosion control BMPs prior to, or at, the start of construction.

Inspection Photos
Location Name: Launer /26-M Pad
Location ID: 451686



Photo 2. Photo taken from the southwest location, facing North. See comments under Photo 1.

Inspection Photos
Location Name: Launer /26-M Pad
Location ID: 451686



Photo 3. Photo taken from the northwest location, facing South. See comments under Photo 1.

Inspection Photos
Location Name: Launer /26-M Pad
Location ID: 451686




Photo 4. Photo taken from the northwest location, facing North. See comments under Photo 1. Does not appear the Operator has salvaged a sufficient amount of topsoil. The adjacent location to the south (Hergert well pad- Location ID 440396) has the approximate same disturbance area of the Launer location but has significantly more topsoil salvaged.

Inspection Photos
Location Name: Launer /26-M Pad
Location ID: 451686




Photo 5. Photo taken from the eastern location, facing Northeast. See comments under Photo 1.

Inspection Photos
Location Name: Launer /26-M Pad
Location ID: 451686




Photo 6. Photo taken from the eastern location, facing Northeast. See comments under Photo 1.



Photo 7. Photo taken from the access road, facing North. Operator shall stabilize unconsolidated soil material along the access road.