

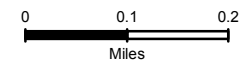




**Figure 1**  
**Troudt 44-7 -**  
**Tank Battery**  
**Topo Map**

**Legend**

-  Facility Location
-  Colorado Sections



**Site Characteristics**

**Legal Location:** SESE, Sec 7, T1N R67W  
**County:** Weld  
**Land Use:** Non-cropland  
**Topography:** 1-3% Slopes  
**Run-Off Risk:** Low  
**Soil Type:** Colombo clay loam

REVISED	BY	COMMENT
10/14/2017	BJB	Figure 1

Bull  
Canal

