Company	TEP Rocky Mountain LLC
Well	Chevron TR 21-23-597
Field	Trail Ridge
County	Garfield
State	Colorado

Radial Cement Bond
Gamma Ray
Casing Collar Log

Company	TEP Rocky Mountain LLC		
Well	Chevron TR 21-23-597		
Field	Trail Ridge		
County	Garfield	State	Colorado
Location:	API # : 05-045-23465 2509' FNL & 1436' FEL SWNE SEC 23 TWP 5S RGE 97W	Other Services	---
Permanent Datum	Ground Level	Elevation 8545.2'	Elevation K.B. 8569.2' D.F. 8568.2' G.L. 8545.2'
Log Measured From	Kelly Bushing	24 FT	
Drilling Measured From	Kelly Bushing		

Date	05-SEPT-2017		
Run Number	One		
Depth Driller	10529 FT		
Depth Logger	10472 FT		
Bottom Logged Interval	10452 FT		
Top Log Interval	Surface		
Open Hole Size	8.750"		
Type Fluid	Fresh Water		
Density / Viscosity	8.34 lb/gal		
Max. Recorded Temp.	264°F		
Estimated Cement Top	See Log		
Time Well Ready	ROA		
Time Logger on Bottom	8:45		
Equipment Number	HD-359		
Location	Grand Junction, CO		
Recorded By	A.Rivera		
Witnessed By	J. Skalla		

Borehole Record			Tubing Record			
Run Number	Bit	From	To	Size (in)	Weight (lb/ft)	From	To

Casing Record	Size (in)	Wgt (lb/ft)	Grade	Top	Bottom
Surface Casing	9 5/8	32.3	H-40	Surface	3033 FT
Intermediate #1	4 1/2	11.6	P-110	Surface	10486 FT
Intermediate #2					
Liner					

<<< Fold Here >>>

All interpretations are opinions based on inferences from electrical or other measurements and we cannot and do not guarantee the accuracy or correctness of any interpretation, and we shall not, except in the case of gross or willful negligence on our part, be liable or responsible for any loss, costs, damages, or expenses incurred or sustained by anyone resulting from any interpretation made by any of our officers, agents or employees. These interpretations are also subject to our general terms and conditions set out in our current Price Schedule.

Comments

Log ran as per customer request
Depth referenced to Kelly Bushing at 24 FT
Marker Joint logged at 5898 FT - 5920 FT
Log ran from 10452 FT to Surface
Recorded with 0 PSI Surface Induced Pressure

Thank you for choosing Reliance Oilfield Services, LLC!!

Main Pass

Recorded With 0 PSI Surface Induced Pressure

Database File	chevron tr 21-23-597\tep_chevron tr 21-23-597_rbl_09-05-17.db
Dataset Pathname	Main
Presentation Format	ros_rbt004_tep
Dataset Creation	Tue Sep 05 08:47:14 2017
Charted by	Depth in Feet scaled 1:240

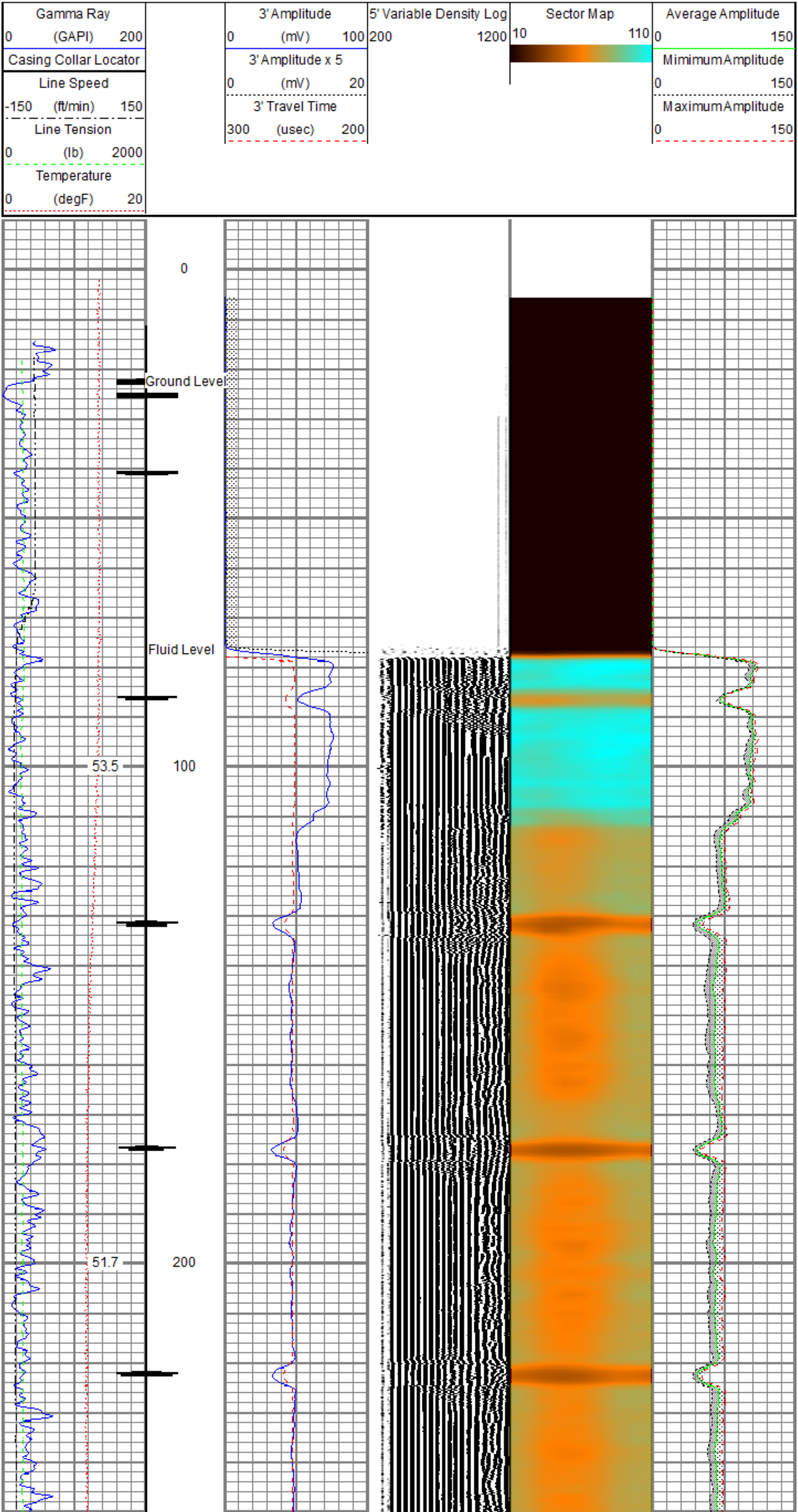

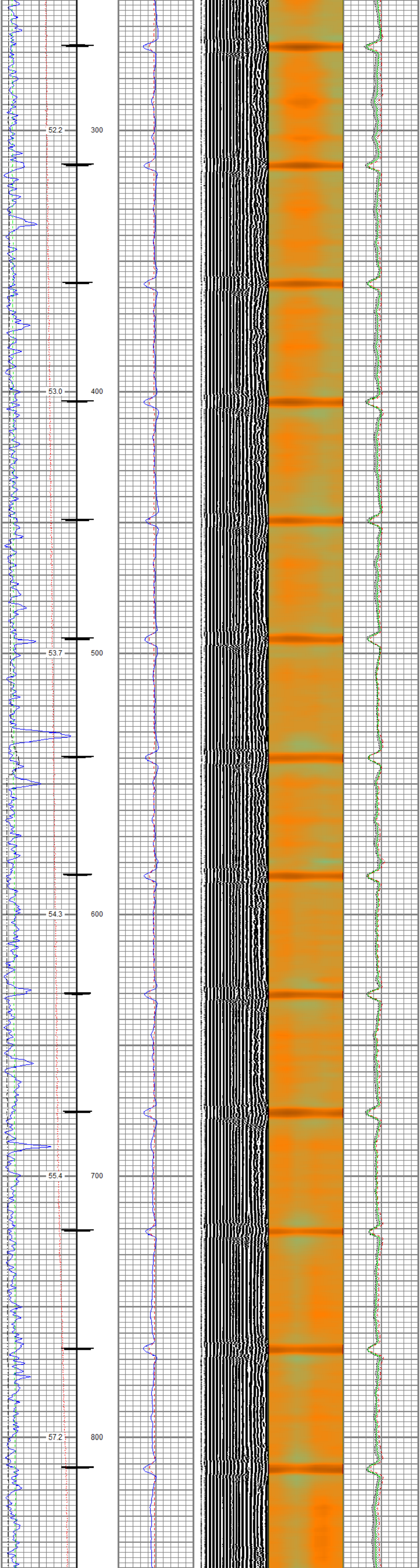

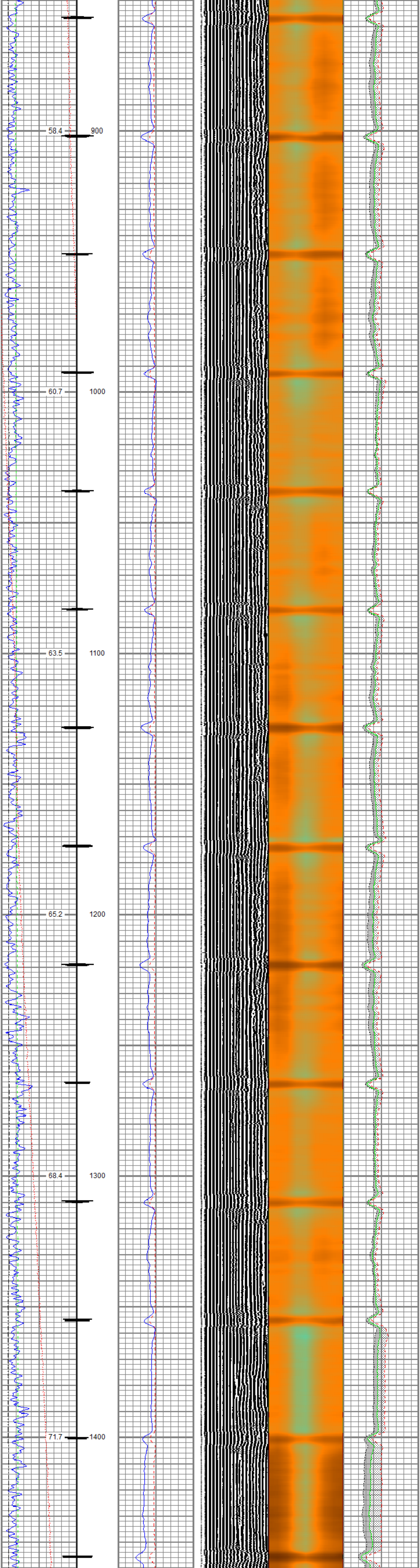

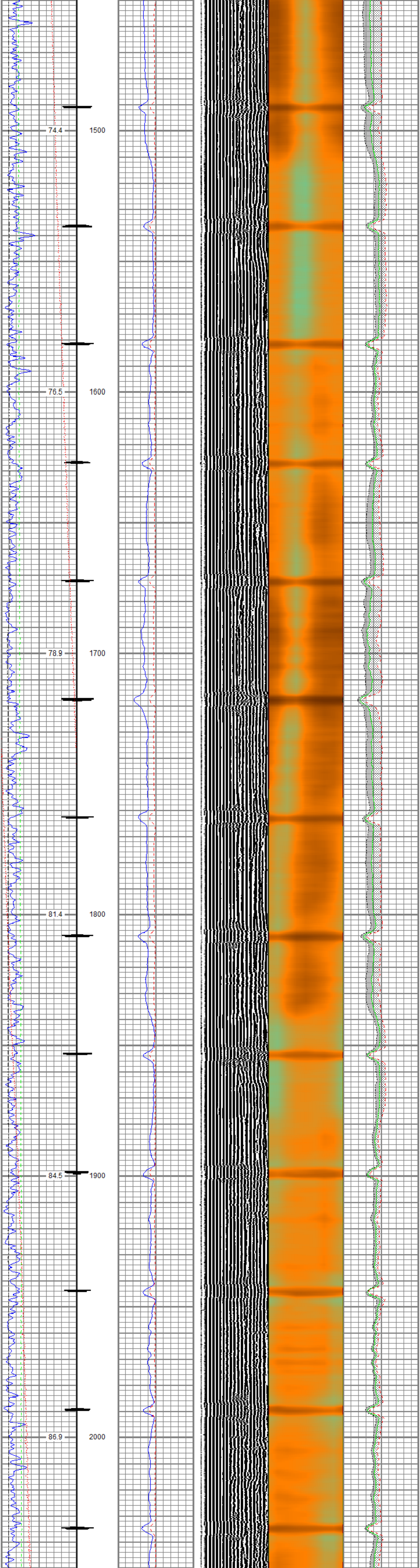

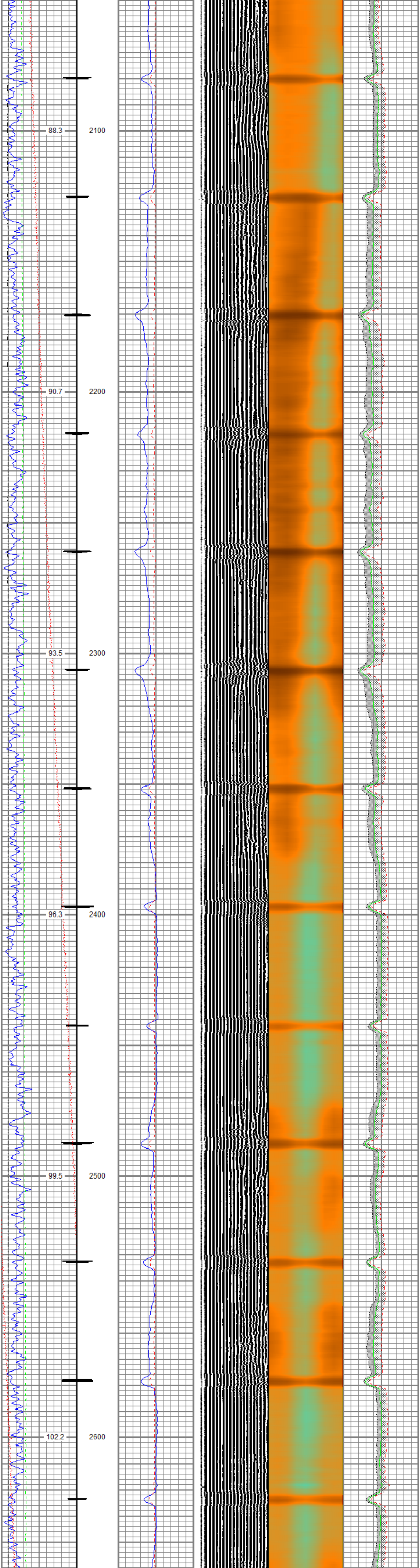

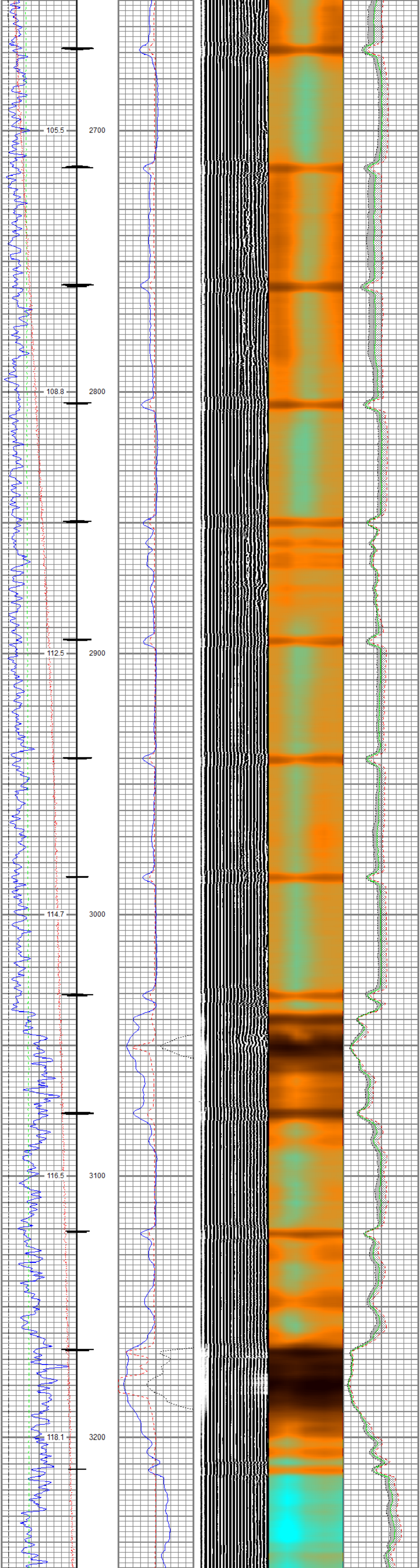

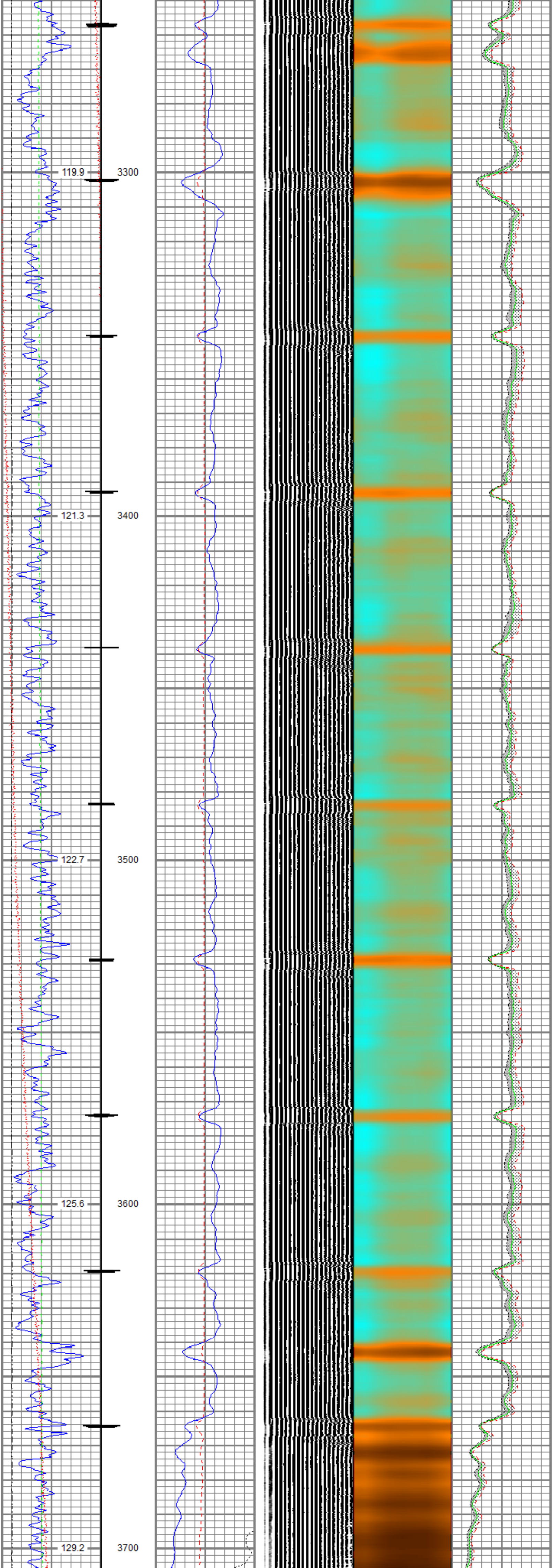

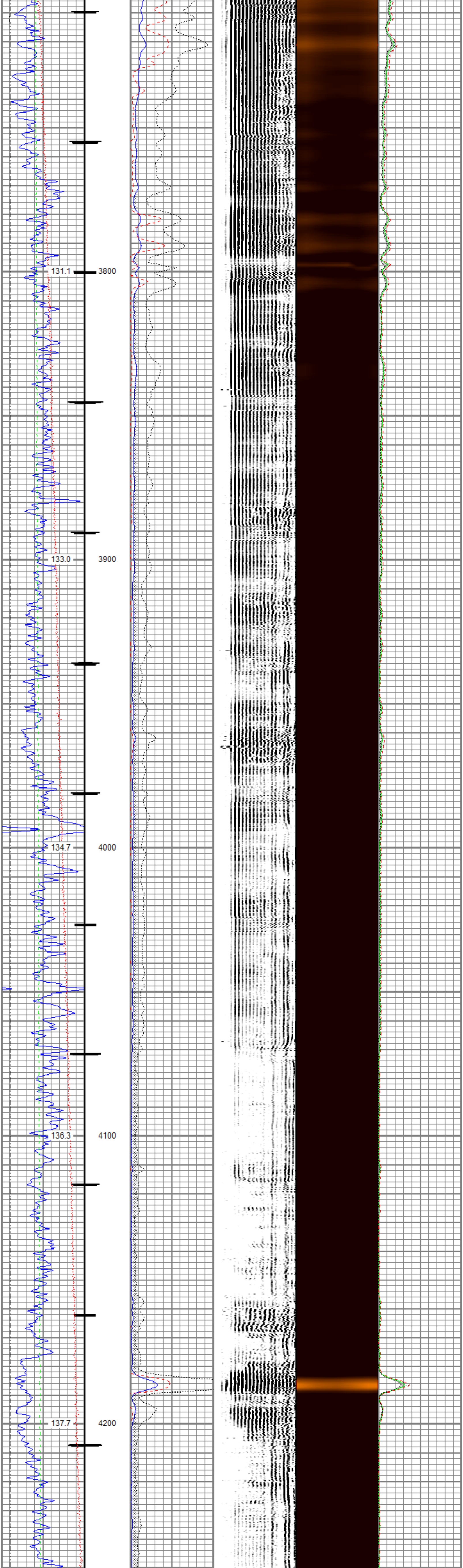
131.1
3800
133.0
3900
134.7
4000
136.3
4100
137.7
4200

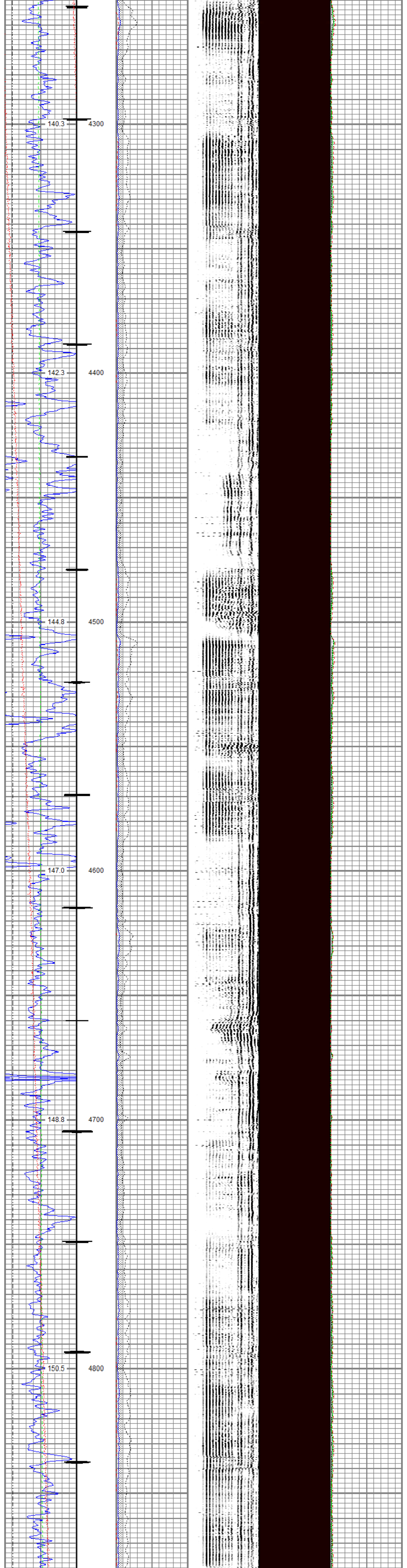
140.3
4300
142.3
4400
144.8
4500
147.0
4600
148.8
4700
150.5
4800

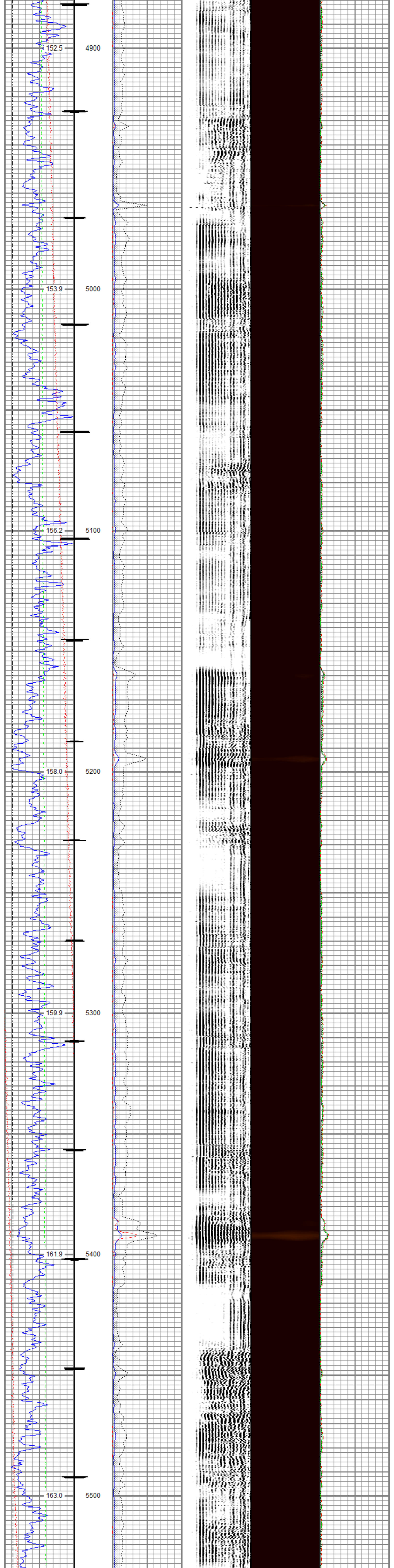
152.5
4900
153.9
5000
156.2
5100
158.0
5200
159.9
5300
161.9
5400
163.0
5500

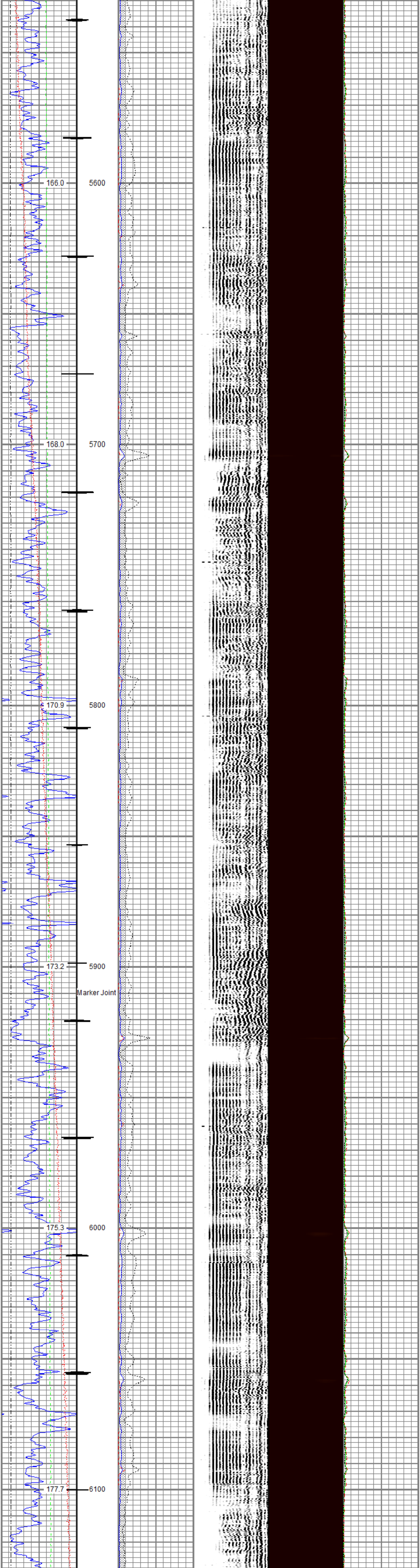
166.0
5600
168.0
5700
170.9
5800
173.2
5900
Marker Joint
175.3
6000
177.7
6100

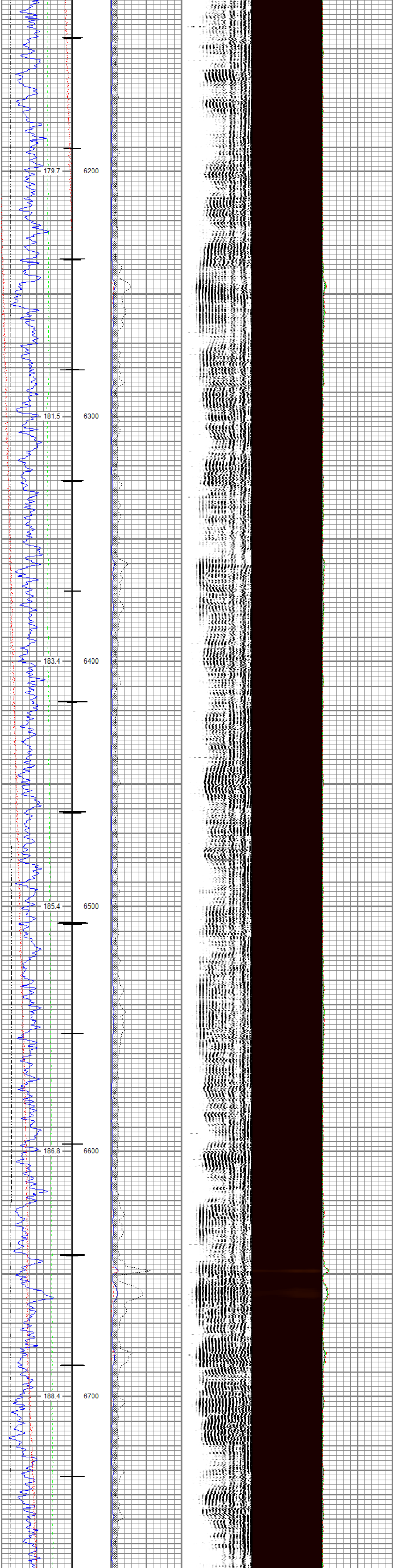
179.7
6200
181.5
6300
183.4
6400
185.4
6500
186.8
6600
188.4
6700

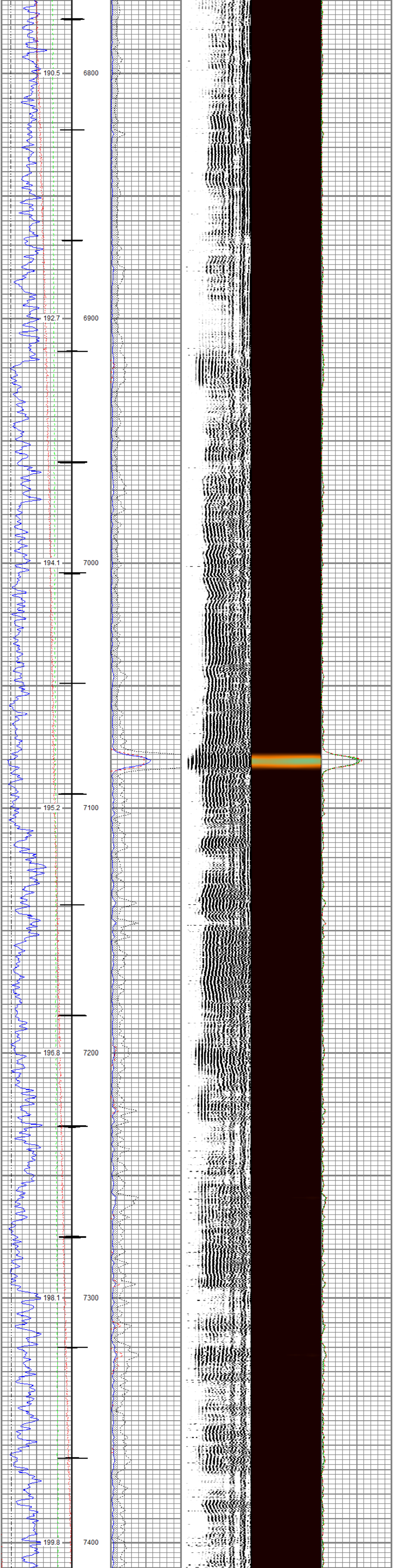
190.5
6800
192.7
6900
194.1
7000
195.2
7100
196.8
7200
198.1
7300
199.8
7400

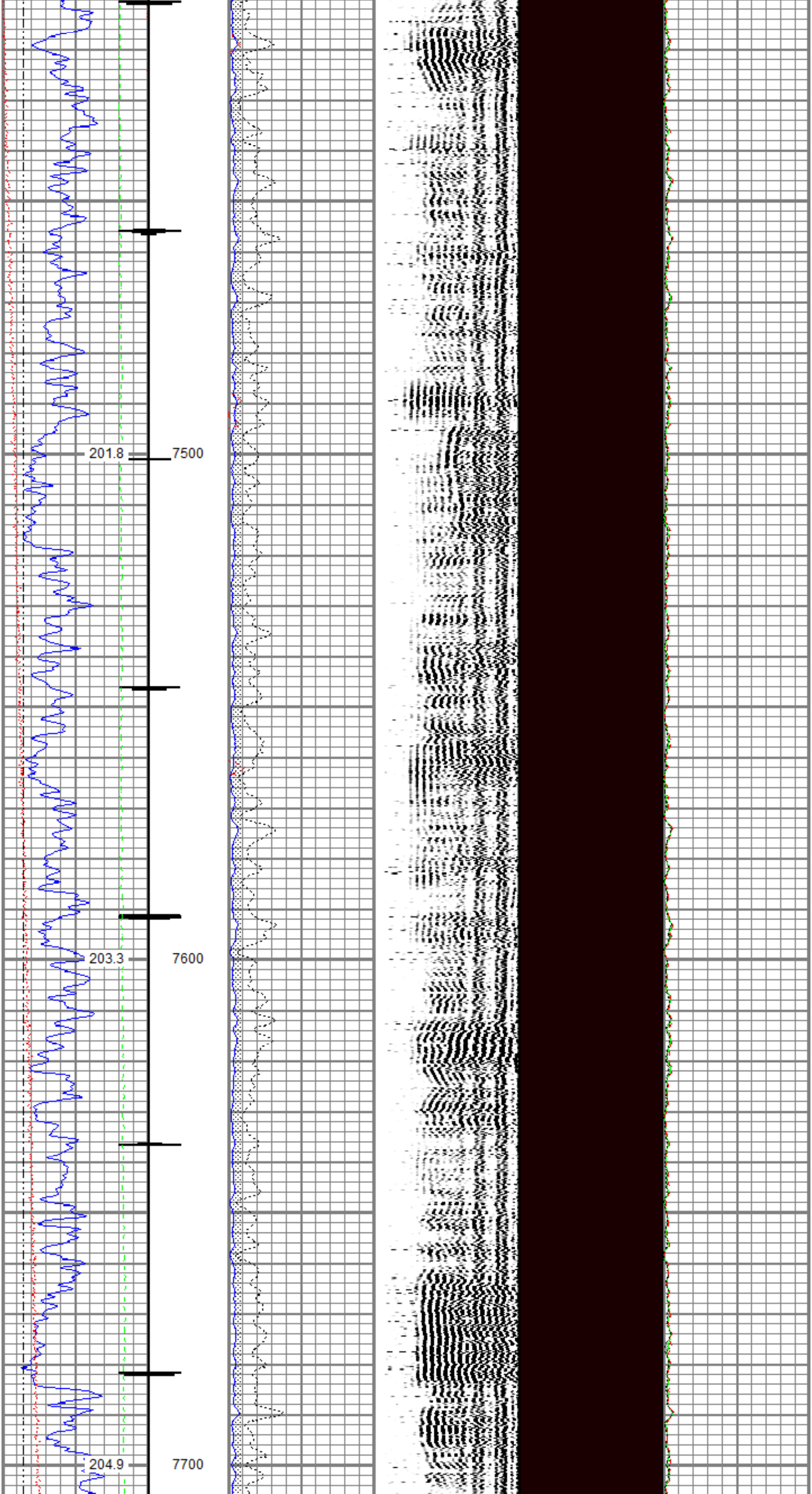
201.8
7500
203.3
7600
204.9
7700

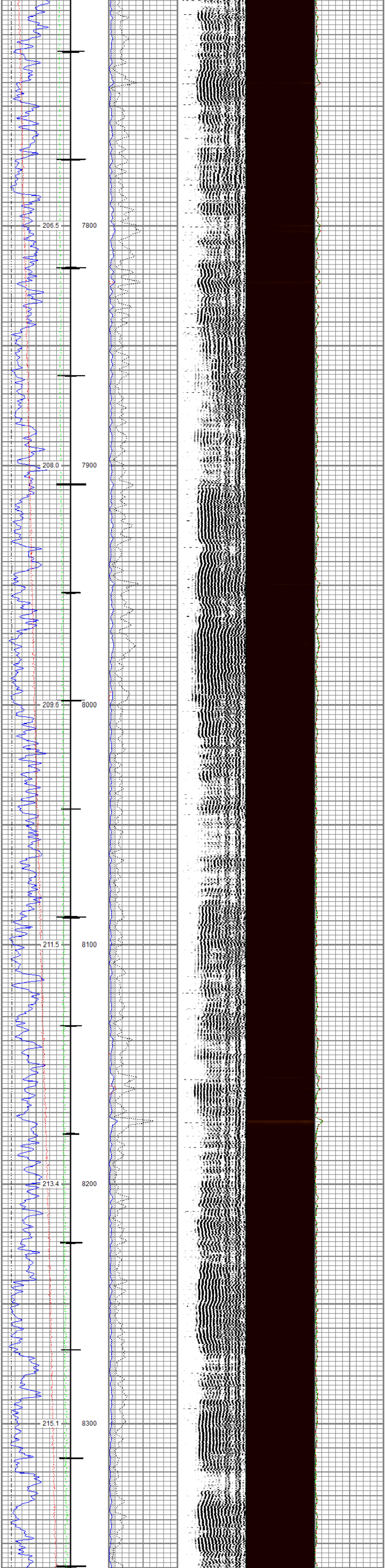

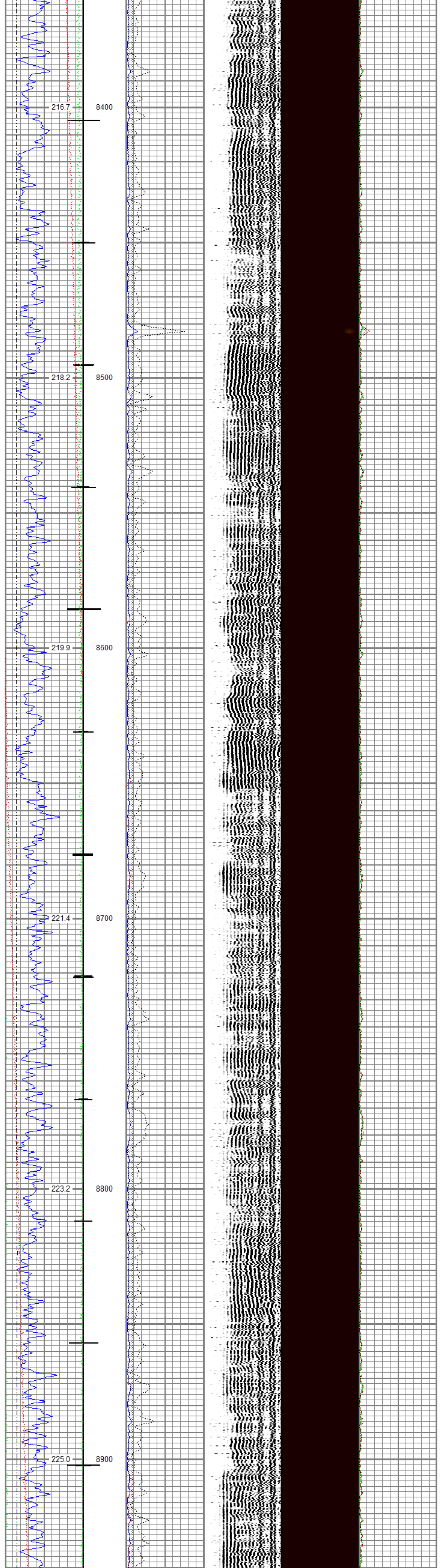

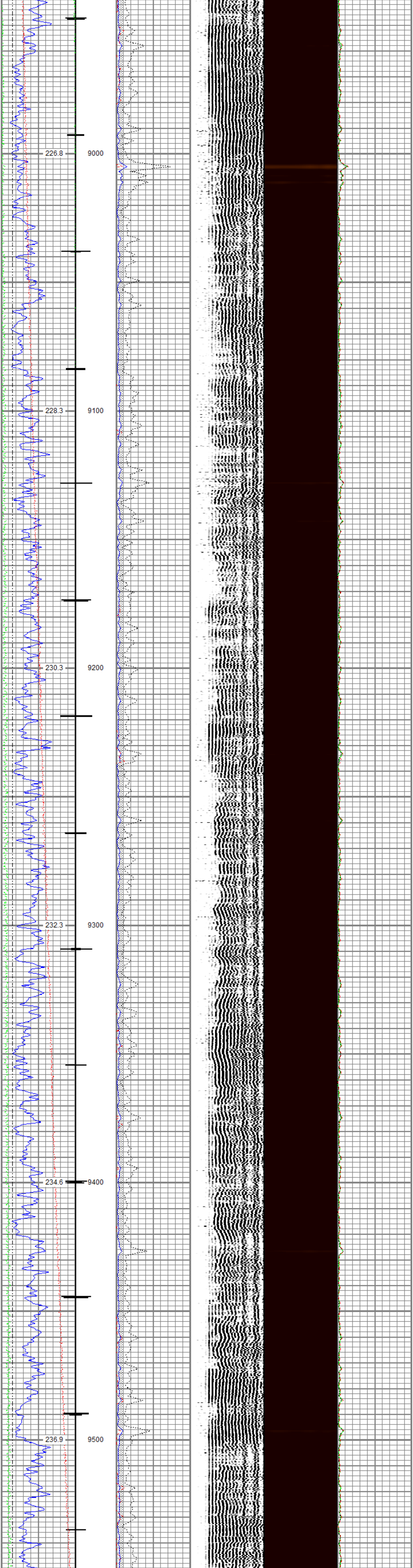

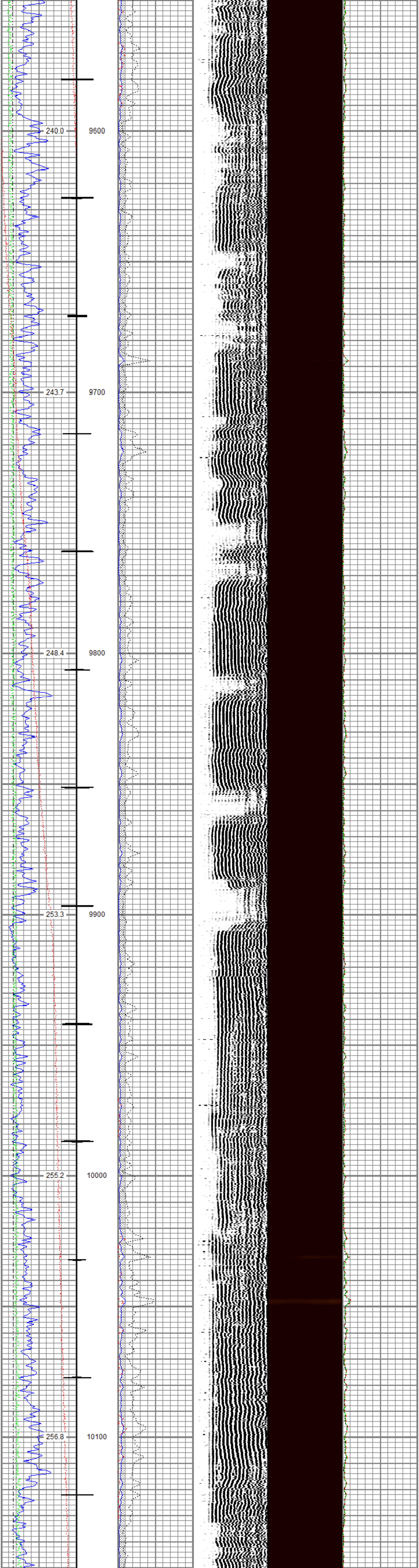

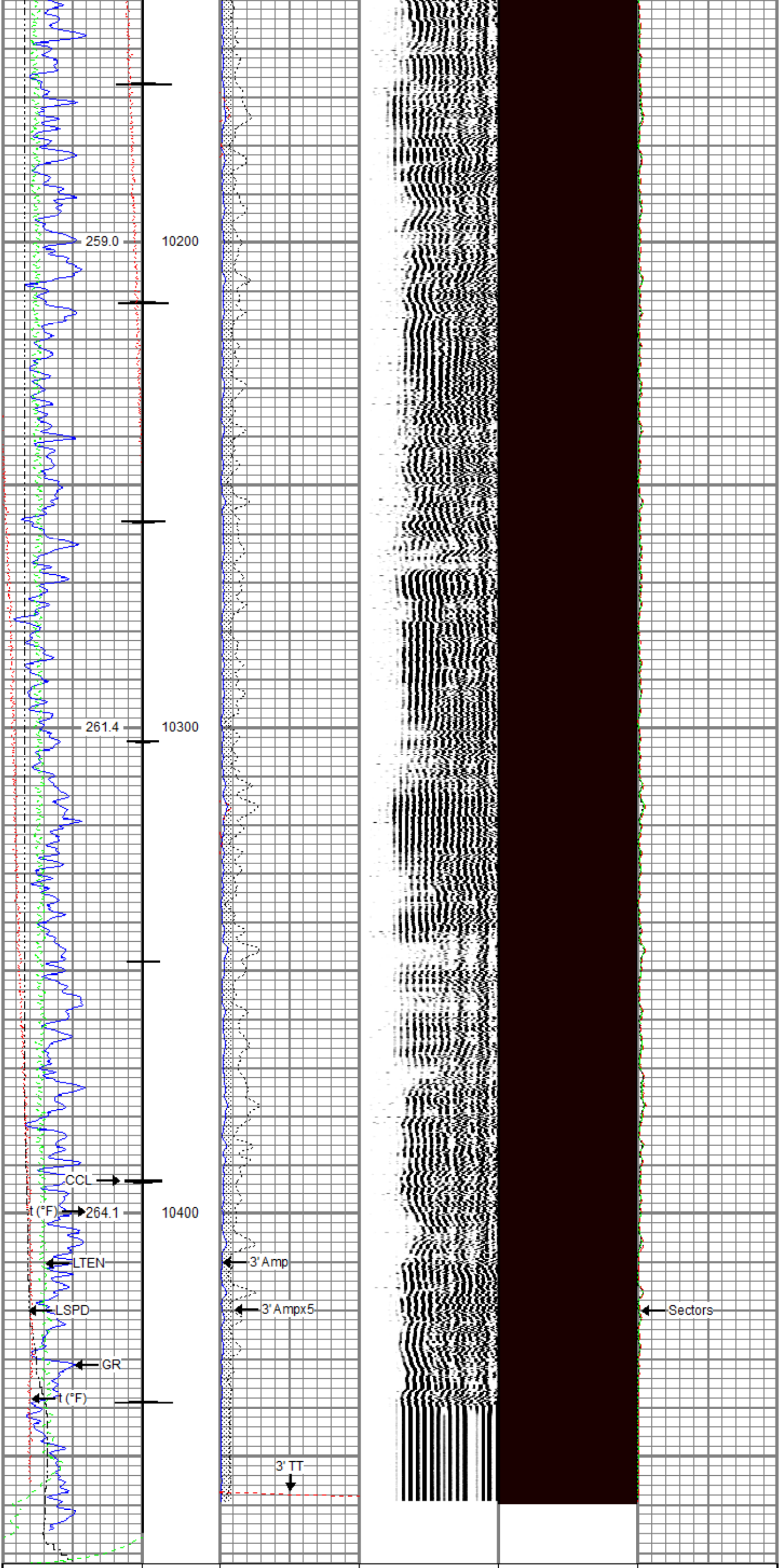

Gamma Ray	3' Amplitude	5' Variable Density Log	Sector Map	Average Amplitude
0 (GAPI) 200	0 (mV) 100	200 1200	10 110	0 150
Casing Collar Locator	3' Amplitude x 5			Mimimum Amplitude
Line Speed	0 (mV) 20			0 150
-150 (ft/min) 150	3' Travel Time			Maximum Amplitude
Line Tension	300 (usec) 200			0 150
0 (lb) 2000				
Temperature				
0 (degF) 20				

RELIANCE
OILFIELD SERVICES

Repeat Pass

Recorded With 0 PSI Surface Induced Pressure

Database File	chevron tr 21-23-597\tep_chevron tr 21-23-597_rbl_09-05-17.db
Dataset Pathname	repeat
Presentation Format	ros_rbt004_tep
Dataset Creation	Tue Sep 05 08:37:17 2017
Charted by	Depth in Feet scaled 1:240

Gamma Ray	3' Amplitude	5' Variable Density Log	Sector Map	Average Amplitude
0 (GAPI) 200	0 (mV) 100	200 1200	10 110	0 150
Line Speed	3' Amplitude x 5			Mimimum Amplitude
-150 (ft/min) 150	0 (mV) 20			0 150
Line Tension	3' Travel Time			Maximum Amplitude
0 (lb) 2000	300 (usec) 200			0 150
Temperature				
0 (degF) 20				

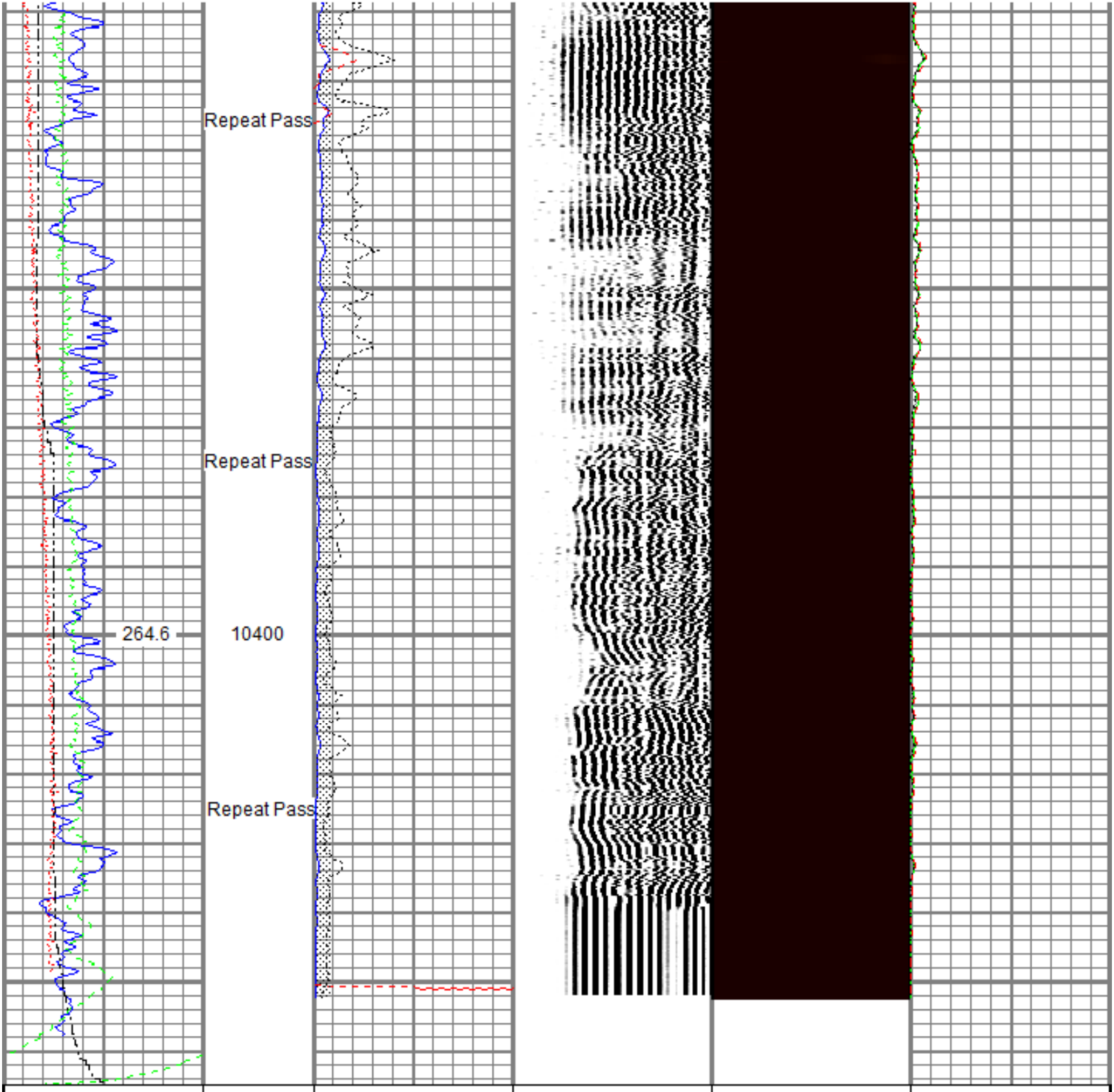

Gamma Ray	3' Amplitude	5' Variable Density Log	Sector Map	Average Amplitude
0 (GAPI) 200	0 (mV) 100	200 1200	10 110	0 150
Line Speed	3' Amplitude x 5			Mimimum Amplitude
-150 (ft/min) 150	0 (mV) 20			0 150
Line Tension	3' Travel Time			Maximum Amplitude
0 (lb) 2000	300 (usec) 200			0 150
Temperature				
0 (degF) 20				

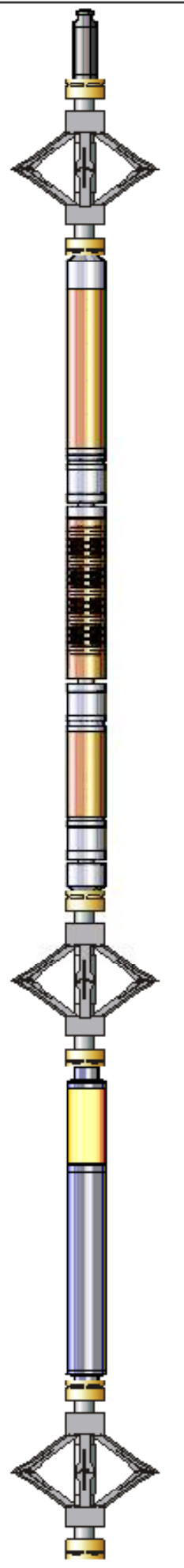

Sensor	Offset (ft)
Temp	16.05
WVFS8	13.88
WVFS7	13.88
WVFS6	13.88
WVFS5	13.88
WVFS4	13.88
WVFS3	13.88
WVFS2	13.88
WVFS1	13.88
WVFCAL	13.88
WVF3FT	13.88
WVF5FT	12.88
HeadVolt	9.63
DCCL	6.18
CCL	6.18
GR	4.96

Description	Length (ft)	O.D. (in)	Weight (lb)
Titan_Electric_Cable_Heads-Titan_1-11/11.03 Electric Cable Head with 1" Fishing Neck		1.69	5.40
DSS_RAC-RAC_5-Arm 5 Arm 2-3/4" Roller Centralizer	2.55	2.75	32.00
Probe_RADII-C-P_RBT_2750 (FW1305-09.19 Probe 2-3/4" Sector Cement Bond Tool with Temperature Probe		2.75	105.00
DSS_RAC-RAC_5-Arm 5 Arm 2-3/4" Roller Centralizer	2.55	2.75	32.00
Probe_GR_CCL-P_CGR_2750_S (FW1214.541) Probe 2-3/4" Digital CCL / Gamma Ray Combined		2.75	55.00
DSS_RAC-RAC_5-Arm 5 Arm 2-3/4" Roller Centralizer	2.55	2.75	32.00

Dataset:	tep_chevron tr 21-23-597_rbl_09-05-17.db: field/well/run1/Main.1
Total length:	22.40 ft
Total weight:	261.40 lb
O.D.:	2.75 in

Calibration Report

Database File	d:\warrior\data\chevron tr 21-23-597\tep_chevron tr 21-23-597_rbl_09-05-17.db
Dataset Pathname	Main
Dataset Creation	Tue Sep 05 08:47:14 2017

Gamma Ray Calibration Report

Serial Number:	FW1211-081	
Tool Model:	P_CGR_2750_S	
Performed:	Sat Feb 06 11:31:52 2016	
Calibrator Value:	1.0	GAPI
Background Reading:	0.0	cps
Calibrator Reading:	1.6	cps
Sensitivity:	0.6061	GAPI/cps

Segmented Cement Bond Log Calibration Report

Serial Number:	FW1305-098	
Tool Model:	P_RBT_2750	
Calibration Casing Diameter:	4.500	in
Calibration Depth:	193.874	ft

Master Calibration, performed Mon Sep 04 09:57:05 2017:

	Raw (v)		Calibrated (mv)		Results	
	Zero	Cal	Zero	Cal	Gain	Offset
3'	0.000	0.673	0.800	81.196	119.488	0.800
CAL	0.000	0.612				
5'	0.000	0.474	0.800	81.196	169.621	0.800
SUM						
S1	0.000	0.660	0.000	100.000	151.524	0.000
S2	0.000	0.684	0.000	100.000	146.275	0.000
S3	0.000	0.700	0.000	100.000	142.927	0.000
S4	0.000	0.694	0.000	100.000	144.093	0.000
S5	0.000	0.687	0.000	100.000	145.457	0.000
S6	0.000	0.666	0.000	100.000	150.237	0.000
S7	0.000	0.651	0.000	100.000	153.604	0.000
S8	0.000	0.646	0.000	100.000	154.788	0.000

Internal Reference Calibration, performed Fri May 05 10:29:14 2017:

	Raw (v)		Calibrated (v)		Results	
	Zero	Cal	Zero	Cal	Gain	Offset
CAL	0.000	0.000	0.000	0.612	1.000	0.000

Air Zero Calibration, performed Mon Sep 04 09:51:32 2017:

	Raw (v)	Calibrated (v)	Results
	Zero	Zero	Offset
3'	0.000	0.000	0.000
5'	0.000	0.000	0.000
SUM			
S1	0.000	0.000	0.000
S2	0.000	0.000	0.000
S3	0.000	0.000	0.000
S4	0.000	0.000	0.000
S5	0.000	0.000	0.000
S6	0.000	0.000	0.000
S7	0.000	0.000	0.000
S8	0.000	0.000	0.000

RELIANCE
OILFIELD SERVICES

Company	TEP Rocky Mountain LLC
Well	Chevron TR 21-23-597
Field	Trail Ridge
County	Garfield
State	Colorado