RELIANCE
OILFIELD SERVICES

Pulsed Neutron
Gamma Ray
Casing Collar Log

Company	TEP Rocky Mountain LLC
Well	Chevron TR 12-24-597
Field	Trail Ridge
County	Garfield
State	Colorado

Company TEP Rocky Mountain LLC
Well Chevron TR 12-24-597
Field Trail Ridge
County Garfield State Colorado
Location: API # : 05-045-23473
2509' FNL & 1423' FEL SWNE
SEC 23 TWP 5S RGE 97W

Other Services
RBL

			Elevation
Permanent Datum	Ground Level	Elevation 8545.2'	K.B. 8569.2'
Log Measured From	Kelly Bushing	24 FT	D.F. 8568.2'
Drilling Measured From	Kelly Bushing		G.L. 8545.2'

Date	26-SEPT-2017
Run Number	One
Depth Driller	10503 FT
Depth Logger	10459 FT
Bottom Logged Interval	10452 FT
Top Log Interval	6277 FT
Open Hole Size	8.750"
Type Fluid	Fresh Water
Density / Viscosity	8.34 lb/gal
Max. Recorded Temp.	--
Estimated Cement Top	--
Time Well Ready	--
Time Logger on Bottom	--
Equipment Number	--
Location	Grand Junction, CO
Recorded By	A.Rivera
Witnessed By	J. Skalla

Borehole Record			Tubing Record		
Run Number	Bit	From	To	Size	Weight	From	To

Casing Record	Size (in)	Wgt (lbs/Ft)	Grade	Top	Bottom
Surface Casing	9 5/8	32.3	H-40	Surface	3010 FT
Intermediate #1	4 1/2	11.6	P-110	Surface	10461 FT
Intermediate #2					
Liner					

<<< Fold Here >>>

All interpretations are opinions based on inferences from electrical or other measurements and we cannot and do not guarantee the accuracy or correctness of any interpretation, and we shall not, except in the case of gross or willful negligence on our part, be liable or responsible for any loss, costs, damages, or expenses incurred or sustained by anyone resulting from any interpretation made by any of our officers, agents or employees. These interpretations are also subject to our general terms and conditions set out in our current Price Schedule.

Comments

Log ran as per customer request
Depth referenced to Reliance Bond Log dated 05-SEPT-2017
Log ran from 10452 FT to 6277 FT
PDN data logged with Anteres Pulsed Neutron Tool

Thank you for choosing Reliance Oilfield Services, LLC!!

RELIANCE
OILFIELD SERVICES

Main Pass

Database File	tep\chevron tr 12-24-597\pdn\tep_chevron tr 12-24-597_pdn_09-26-17.db
Dataset Pathname	chevron_tr_12-24-597_d2_main_shift
Presentation Format	ros_pdn
Dataset Creation	Fri Sep 29 08:53:29 2017
Charted by	Depth in Feet scaled 1:240

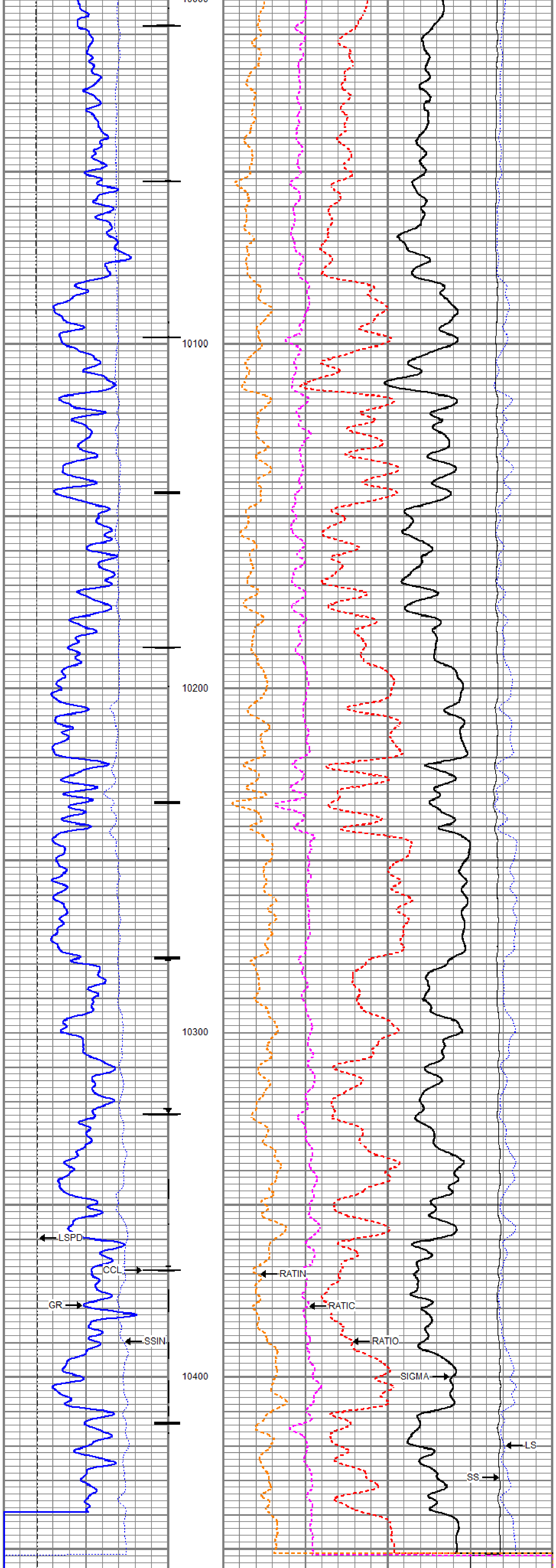

0	Gamma Ray (GAPI)	150
	Casing Collar Locator	
0	Line Speed (ft/min)	100
0	SSIN (cps)	500000

10	RATIO	0
60	SIGMA (cu)	0
0.35	RATIC	0
11	RATIN	0

0	LS (cps)	0000
	SS	
0	(cps	4e+006

RELIANCE
OILFIELD SERVICES

Repeat Pass

Database File	tep\chevron tr 12-24-597\pdn\tep_chevron tr 12-24-597_pdn_09-26-17.db
Dataset Pathname	repeat/chevron_tr_12-24-597_d1_repeat_shift
Presentation Format	ros_pdn
Dataset Creation	Fri Sep 29 17:08:39 2017
Charted by	Depth in Feet scaled 1:240

0	Gamma Ray (GAPI)	150
0	Line Speed (ft/min)	100
0	SSIN (cps)	500000

10	RATIO	0
60	SIGMA (cu)	0
0.35	RATIC	0
11	RATIN	0

0	LS (cps)	0000
	SS	
0	(cps	4e+006

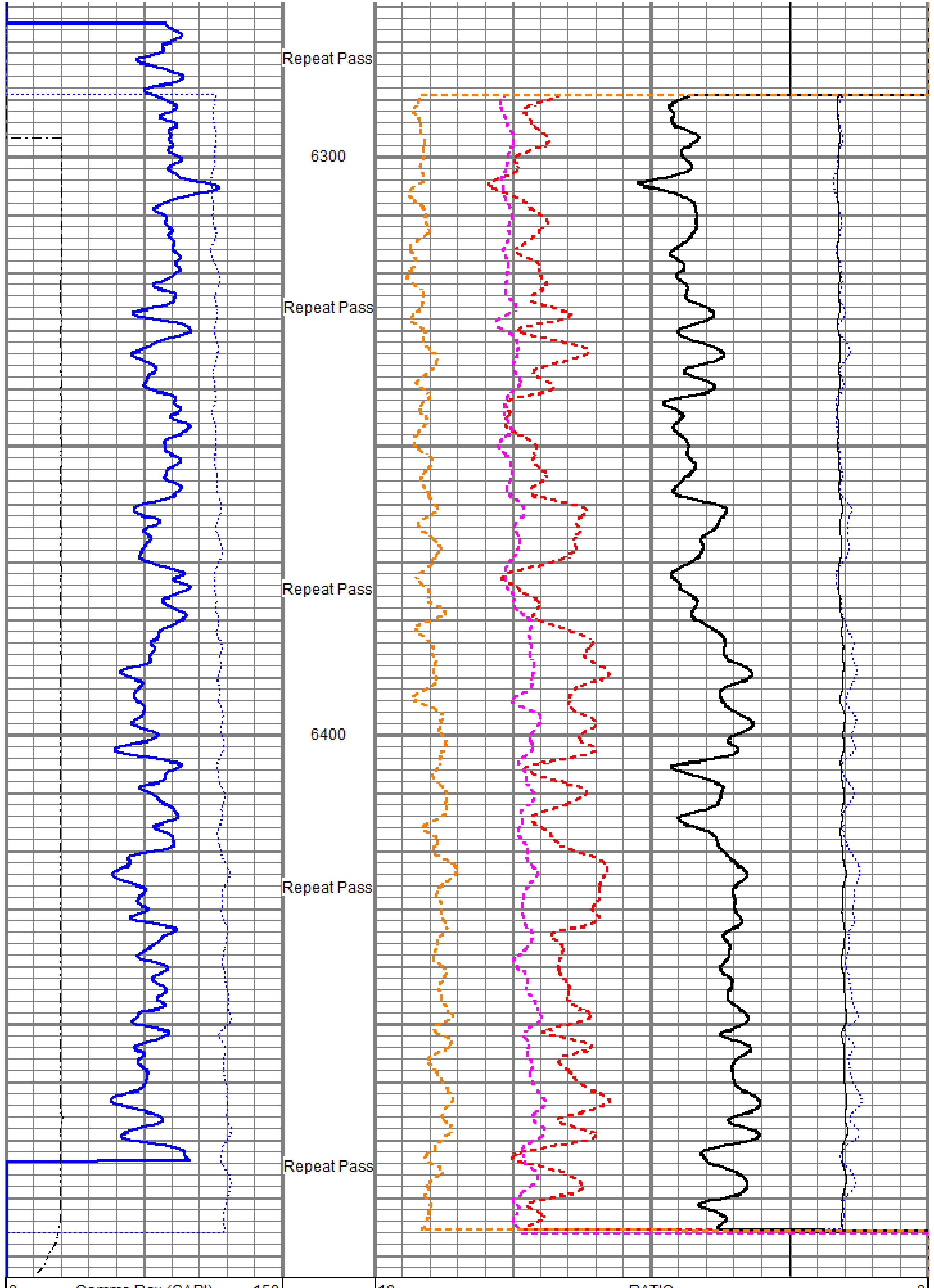

0	Gamma Ray (GAPI)	150
0	Line Speed (ft/min)	100
0	SSIN (cps)	500000

10	RATIO	0
60	SIGMA (cu)	0
0.35	RATIC	0
11	RATIN	0

0	LS (cps)	0000
	SS	
0	(cps	4e+006

Sensor	Offset (ft)	Schematic	Description	Length (ft)	O.D. (in)	Weight (lb)
		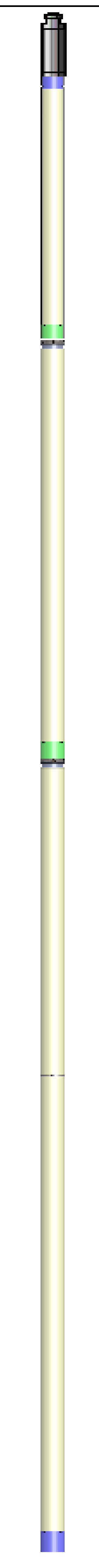	Titan_Electric_Cable_Heads-Titan_1-11/1 Electric Cable Head with 1" Fishing Neck	1.03	1.69	5.40
			Telemetry-Antares Antares Telemetry / Gamma / CCL	4.07	1.70	17.60
			Generator-Antares Antares Neutron Generator	19.03	1.70	85.80

Dataset:	pdn tool.db: field/well/run1/PDN_Tool_Diagram
Total length:	24.13 ft
Total weight:	108.80 lb
O.D.:	1.70 in

RELIANCE
OILFIELD SERVICES

Company	TEP Rocky Mountain LLC
Well	Chevron TR 12-24-597
Field	Trail Ridge
County	Garfield
State	Colorado