RELIANCE
OILFIELD SERVICES

Radial Cement Bond Gamma Ray Casing Collar Log

Company	TEP Rocky Mountain LLC
Well	Chevron TR 13-24-597
Field	Trail Ridge
County	Garfield
State	Colorado

Company TEP Rocky Mountain LLC
Well Chevron TR 13-24-597
Field Trail Ridge
County Garfield State Colorado

Location: API # : 05-045-23475
2521' FNL & 1432' FEL SWNE
SEC 23 TWP 5S RGE 97W

Other Services
--

Permanent Datum	Ground Level	Elevation	8545.2'
Log Measured From	Kelly Bushing	24 FT	
Drilling Measured From	Kelly Bushing		

Elevation
K.B. 8569.2'
D.F. 8568.2'
G.L. 8545.2'

Date	05-SEPT-2017
Run Number	One
Depth Driller	10390 FT
Depth Logger	10336 FT
Bottom Logged Interval	10336 FT
Top Log Interval	Surface
Open Hole Size	8.750"
Type Fluid	Fresh Water
Density / Viscosity	8.34 lb/gal
Max. Recorded Temp.	267°F
Estimated Cement Top	See Log
Time Well Ready	ROA
Time Logger on Bottom	02:45
Equipment Number	HD-359
Location	Grand Junction, CO
Recorded By	J.Donnelly
Witnessed By	J. Skalla

Borehole Record

Run Number	Bit	From	To

Tubing Record

Size	Weight	From	To

Casing Record	Size (in)	Wgt (lbs/Ft)	Grade	Top	Bottom
Surface Casing	9 5/8	32.3	H-40	Surface	3014 FT
Intermediate #1	4 1/2	11.6	P-110	Surface	10348 FT
Intermediate #2					
Liner					

<<< Fold Here >>>

All interpretations are opinions based on inferences from electrical or other measurements and we cannot and do not guarantee the accuracy or correctness of any interpretation, and we shall not, except in the case of gross or willful negligence on our part, be liable or responsible for any loss, costs, damages, or expenses incurred or sustained by anyone resulting from any interpretation made by any of our officers, agents or employees. These interpretations are also subject to our general terms and conditions set out in our current Price Schedule.

Comments

Log ran as per customer request
Depth referenced to Kelly Bushing at 24 FT
Marker Joint logged at 5994 FT - 6016 FT
Log ran from 10336 FT to Surface
Recorded with 0 PSI Surface Induced Pressure

Thank you for choosing Reliance Oilfield Services, LLC!!

RELIANCE
OILFIELD SERVICES

Main Pass

Recorded With 0 PSI Surface Induced Pressure

Database File	tep_chevron tr 13-24-597_rcbl_9-5-2017\tep_chevron tr 13-24-597_rcbl_9-5-2017.db
Dataset Pathname	main
Presentation Format	ros_rbt004_tep
Dataset Creation	Tue Sep 05 03:21:00 2017
Charted by	Depth in Feet scaled 1:240

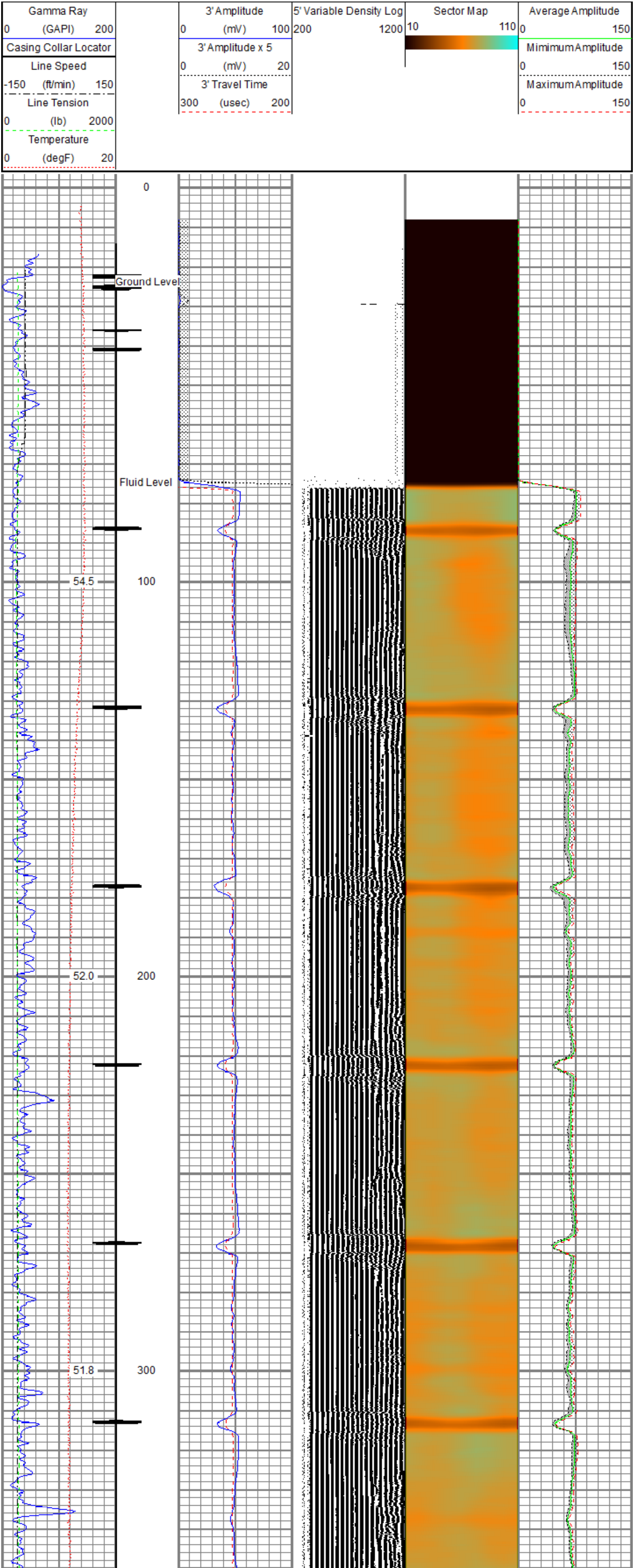

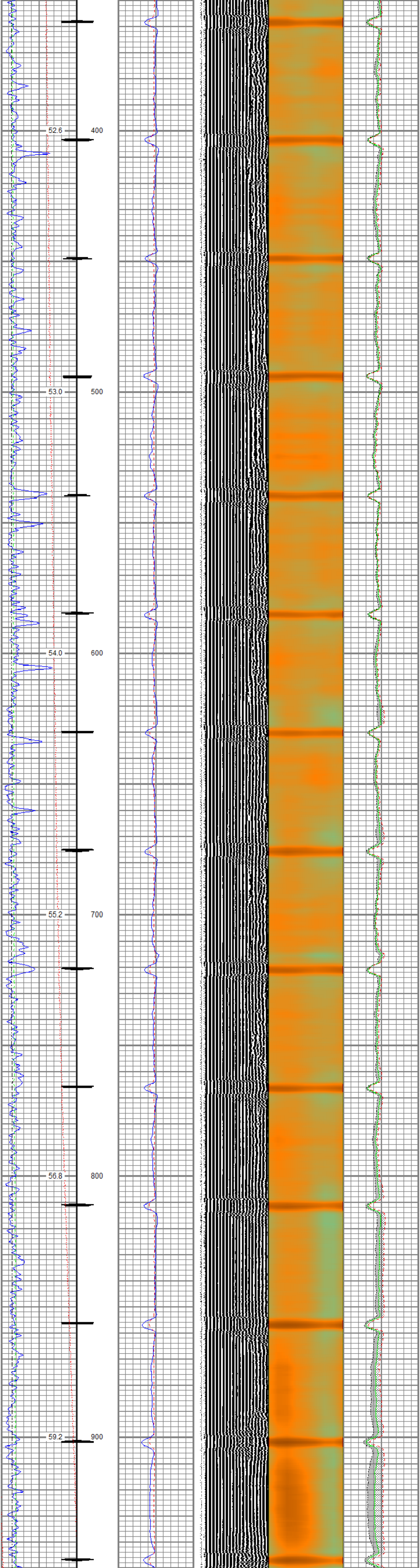

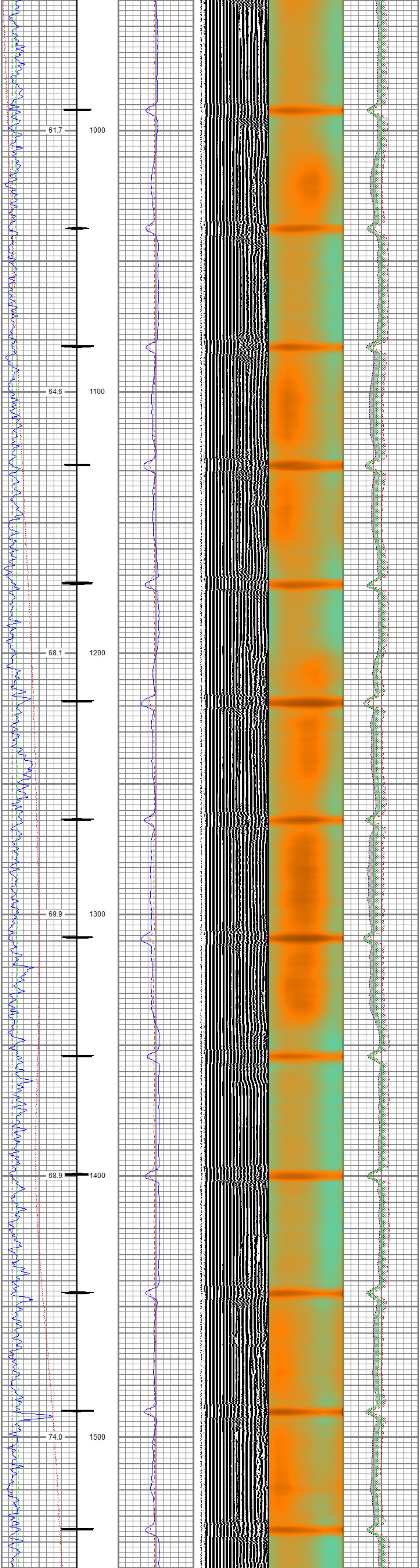

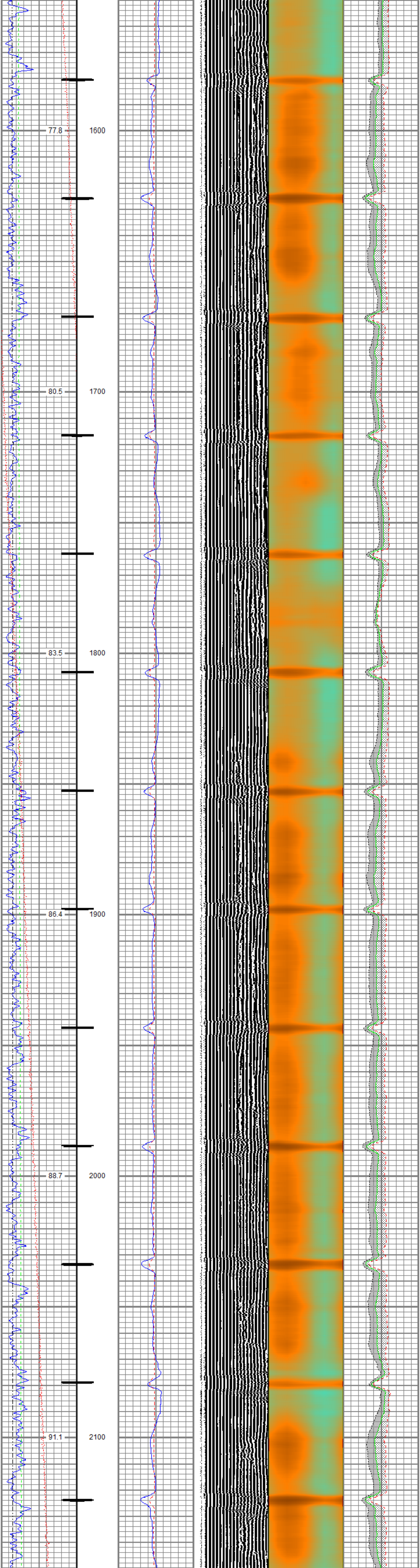

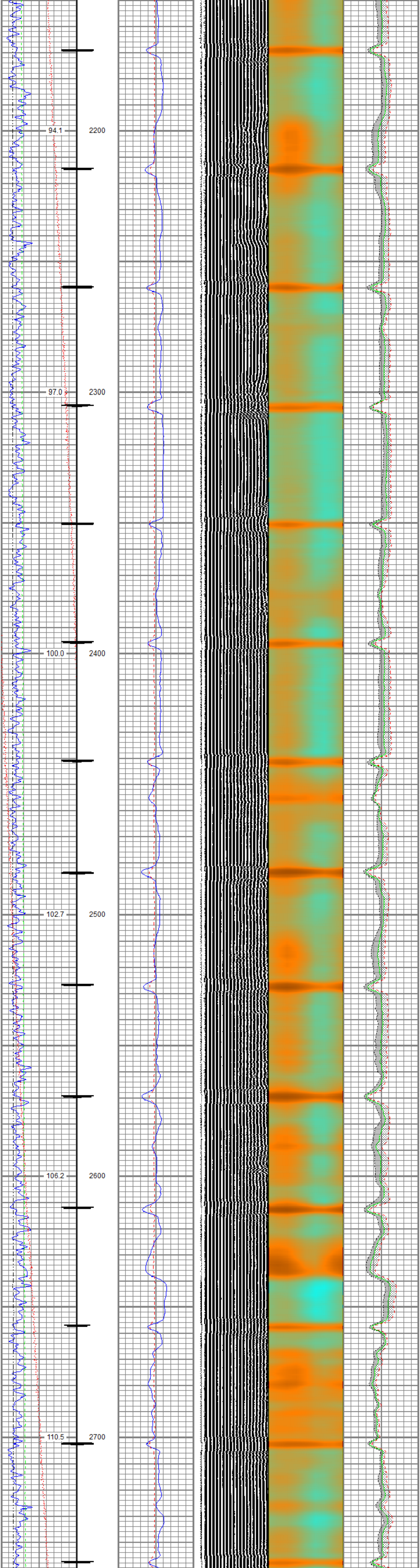

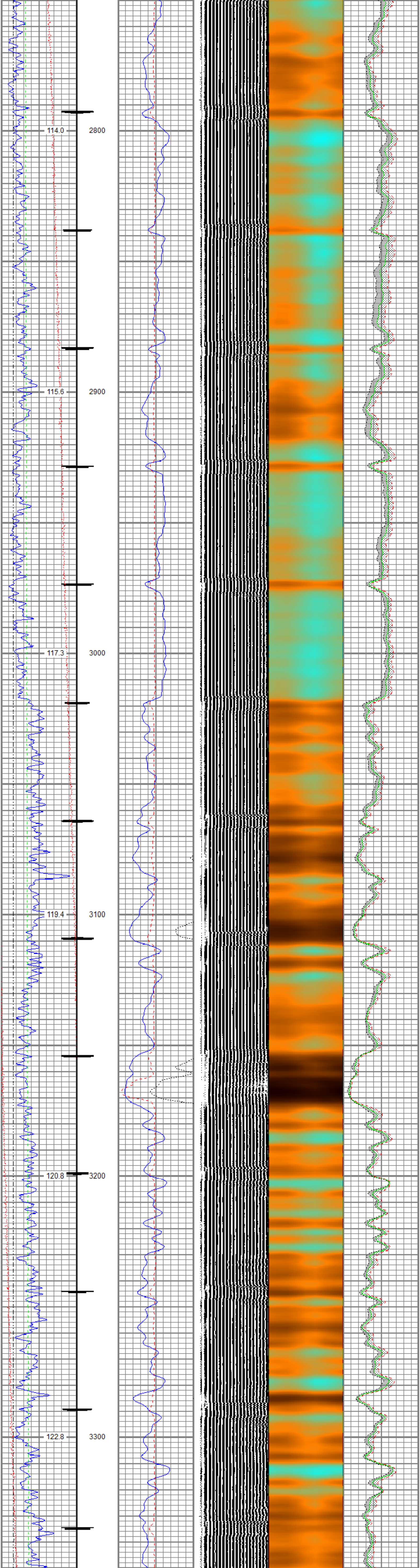

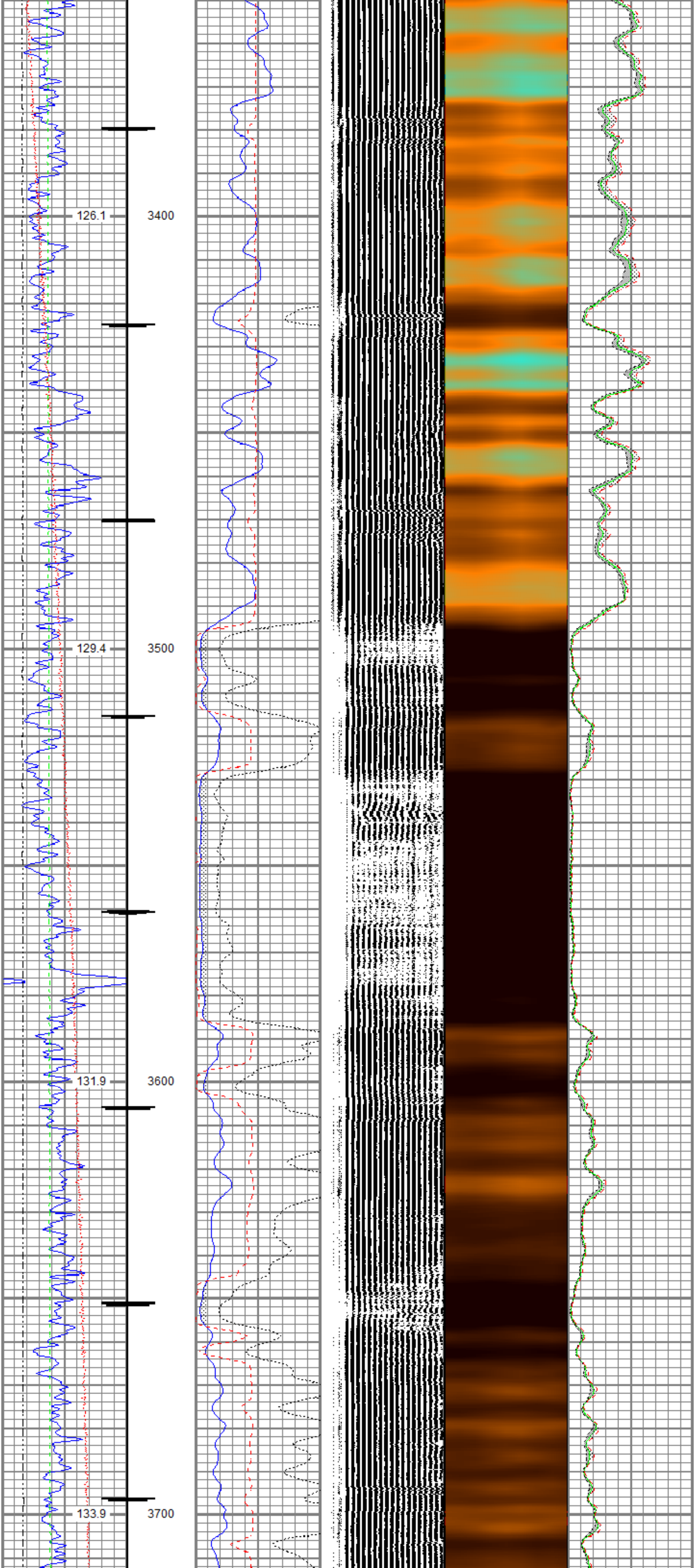

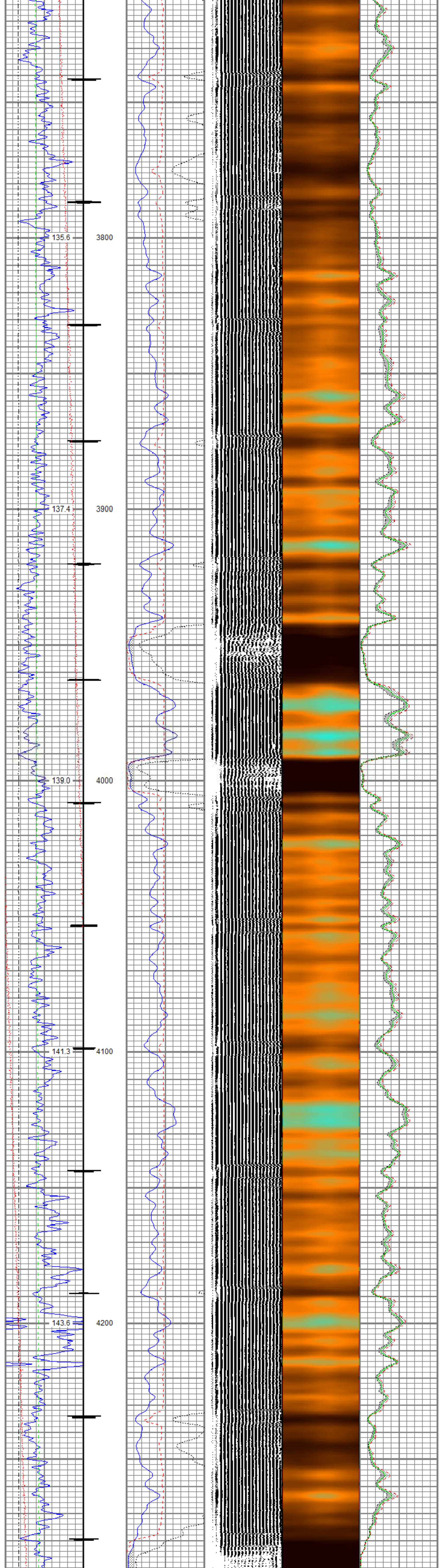
135.6
3800
137.4
3900
139.0
4000
141.3
4100
143.6
4200

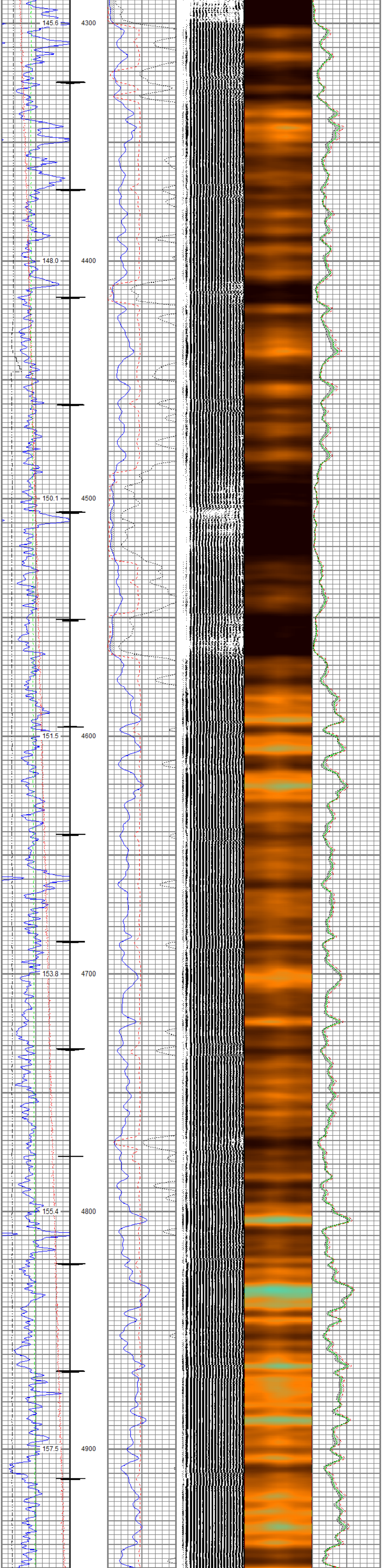
145.6
4300
148.0
4400
150.1
4500
151.5
4600
153.8
4700
155.4
4800
157.5
4900

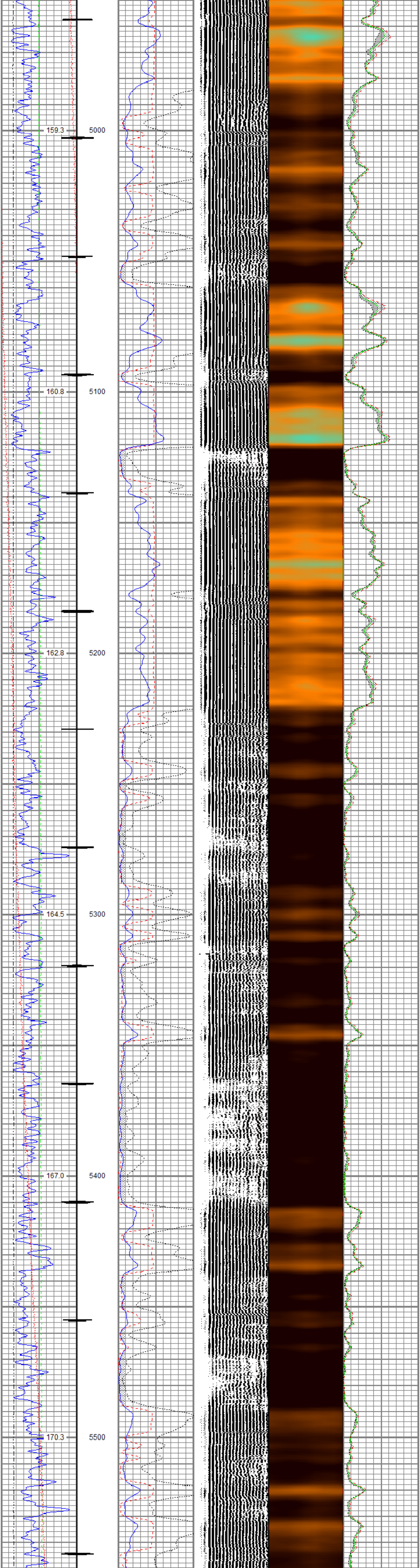
159.3
5000
160.8
5100
162.8
5200
164.5
5300
167.0
5400
170.3
5500

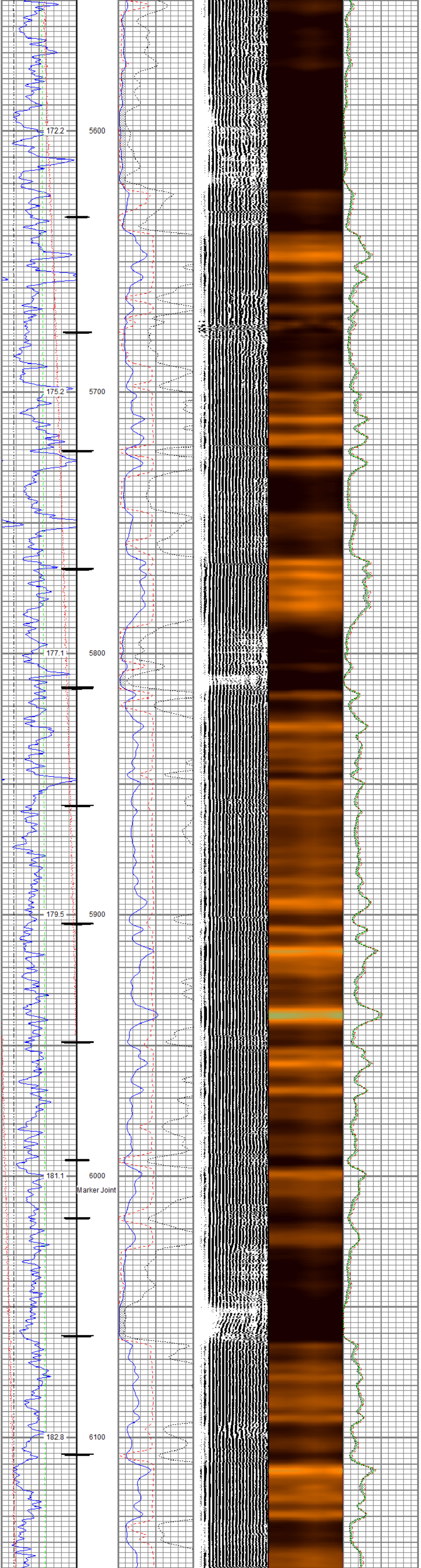
172.2
5600
175.2
5700
177.1
5800
179.5
5900
181.1
6000
Marker Joint
182.8
6100

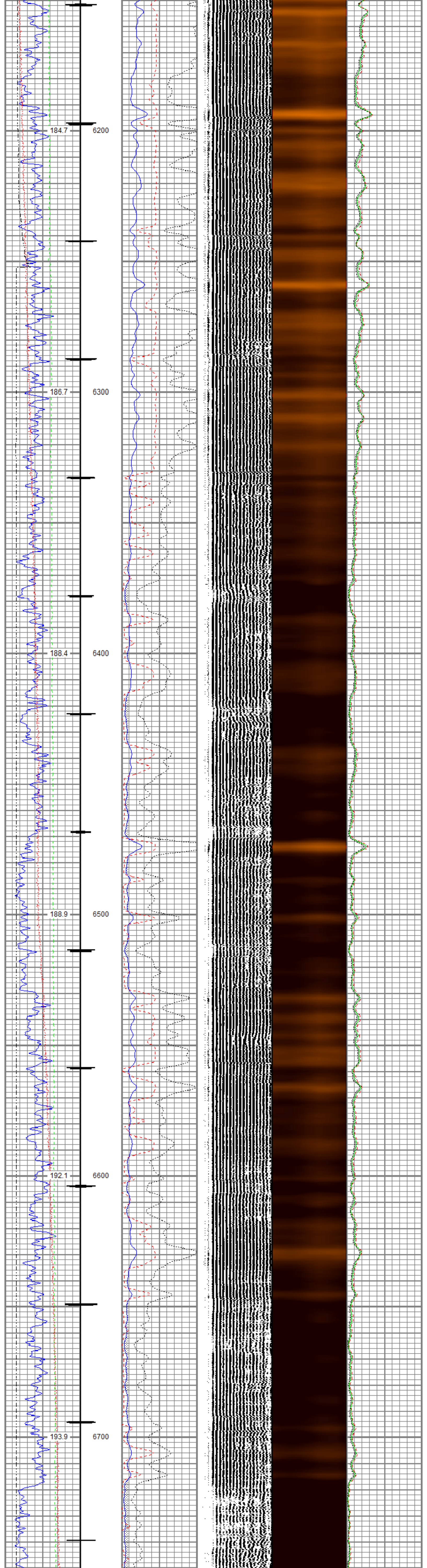
184.7
6200
186.7
6300
188.4
6400
188.9
6500
192.1
6600
193.9
6700

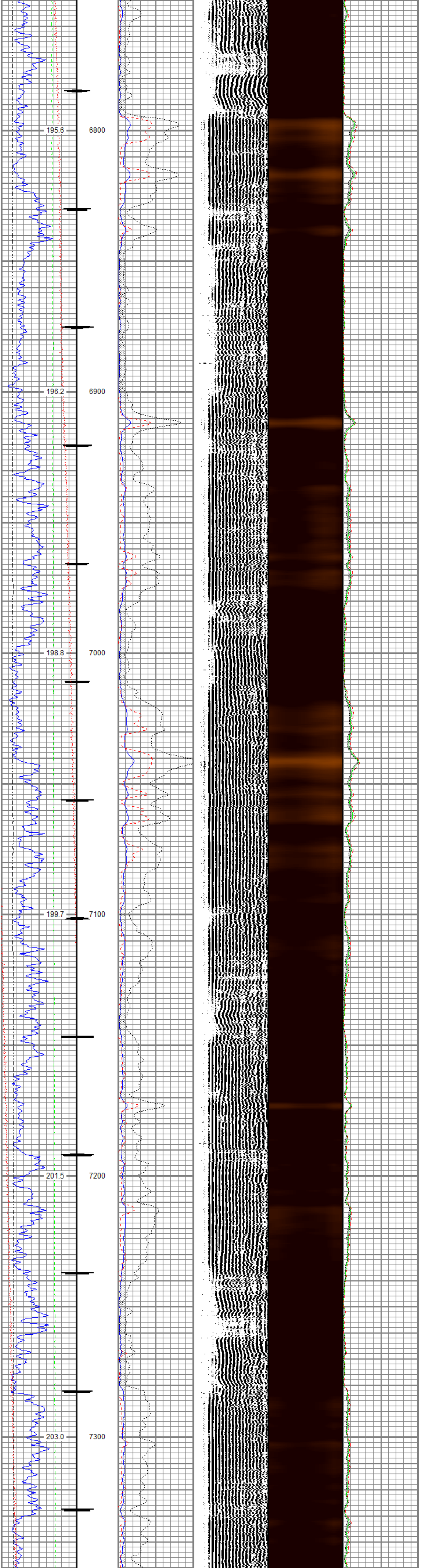
195.6
6800
196.2
6900
198.8
7000
199.7
7100
201.5
7200
203.0
7300

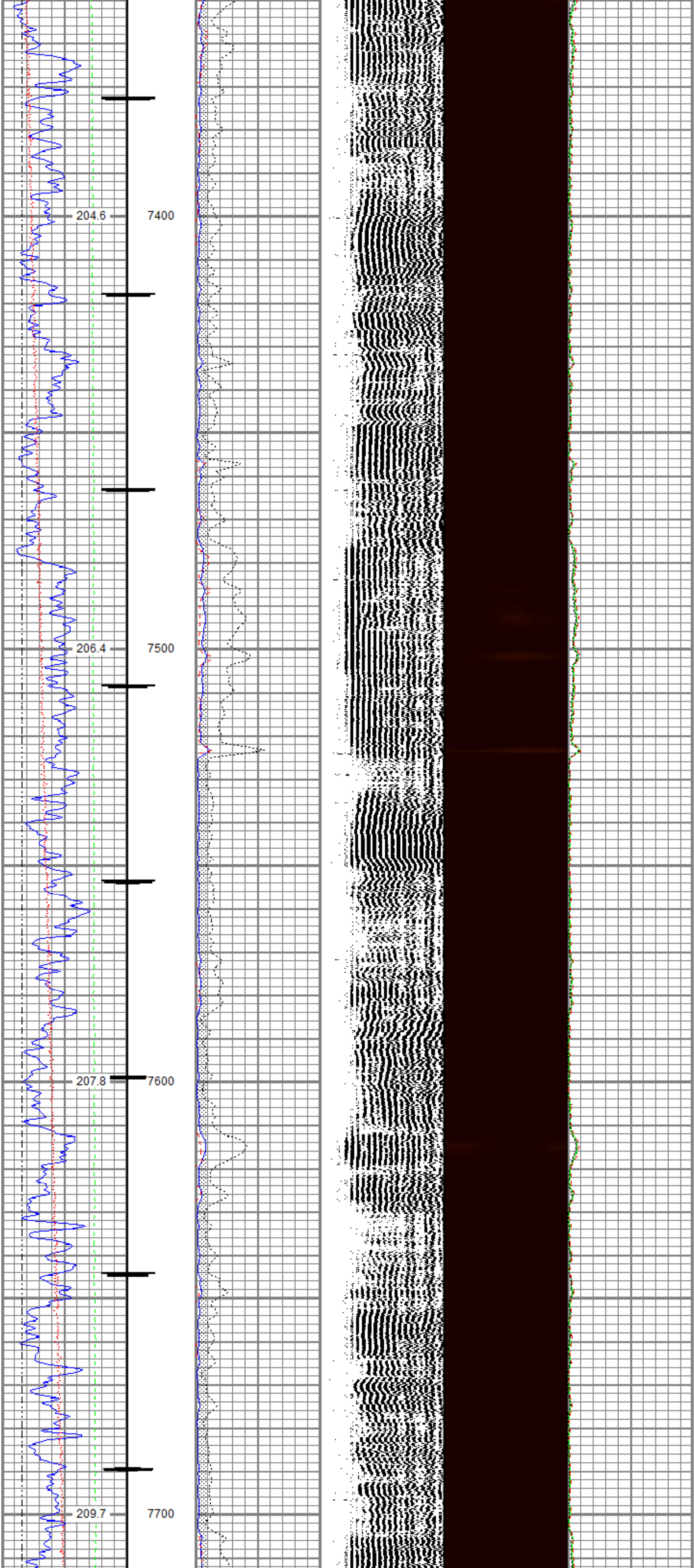
204.6
7400
206.4
7500
207.8
7600
209.7
7700

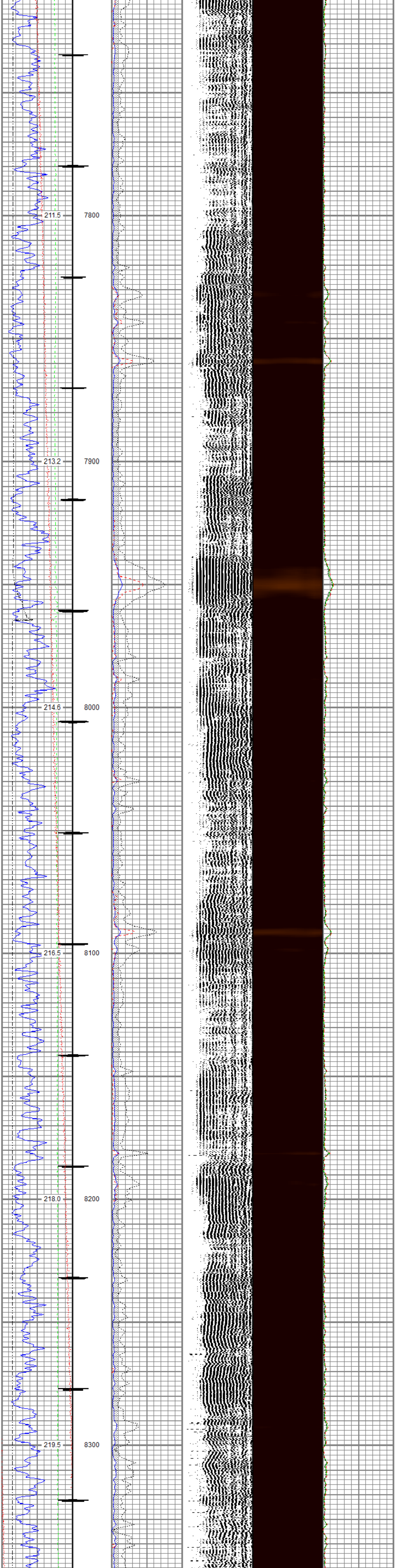

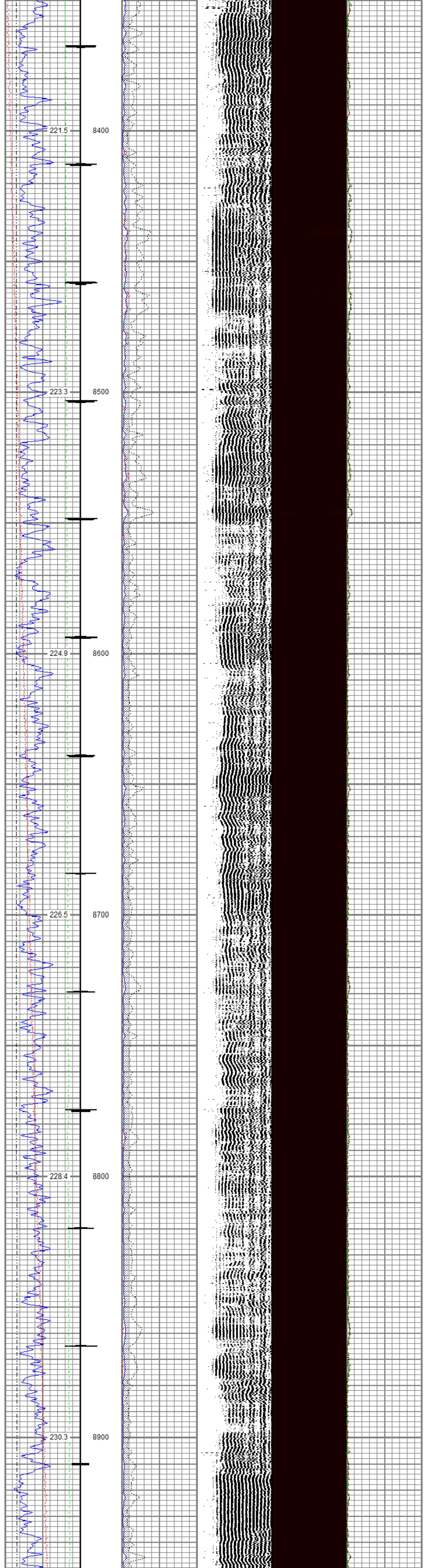

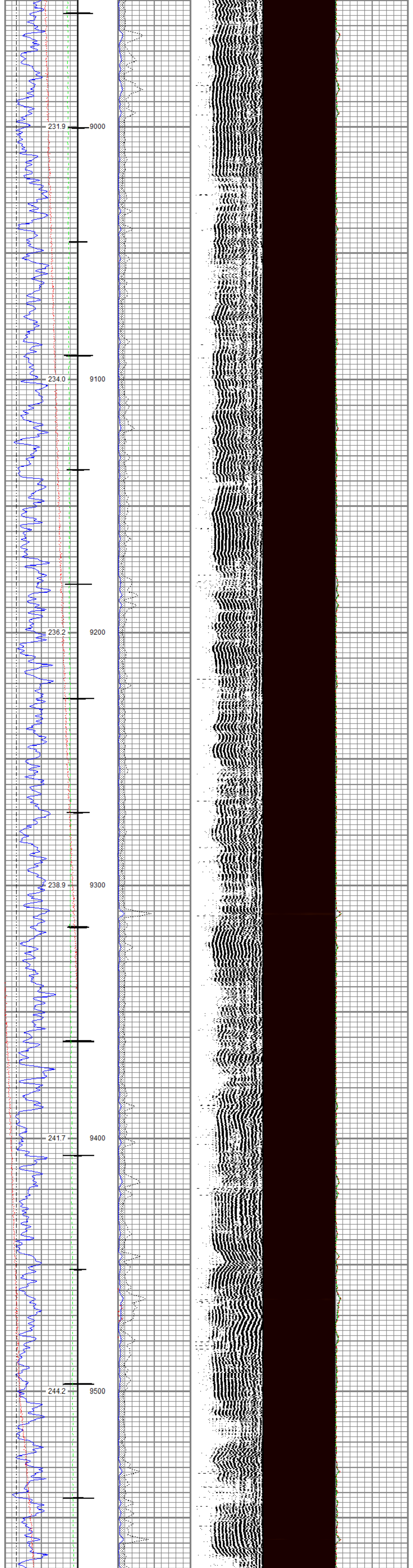

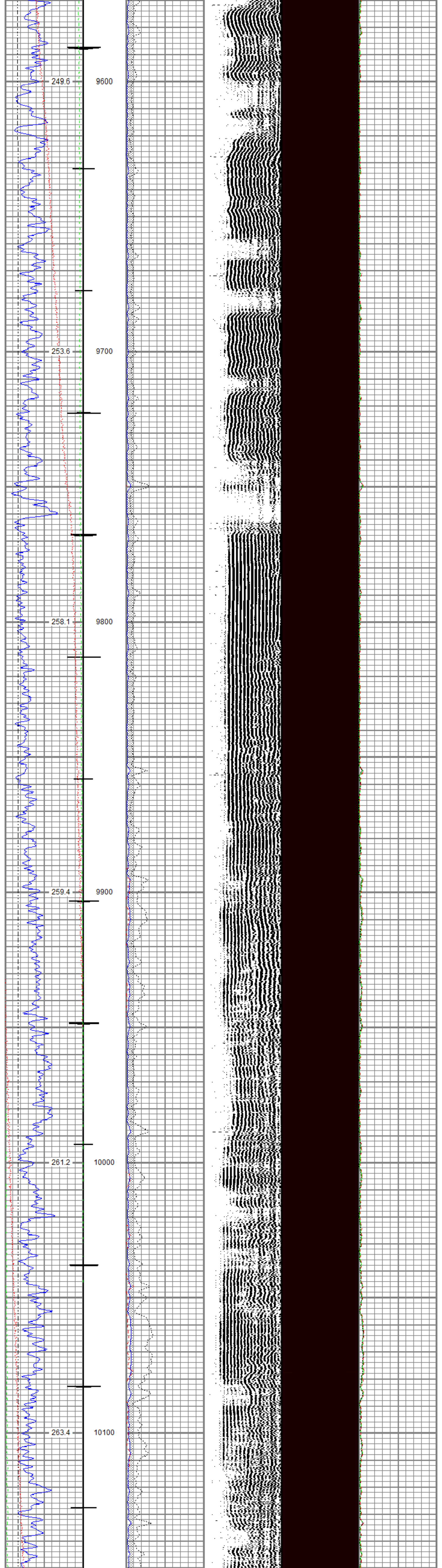

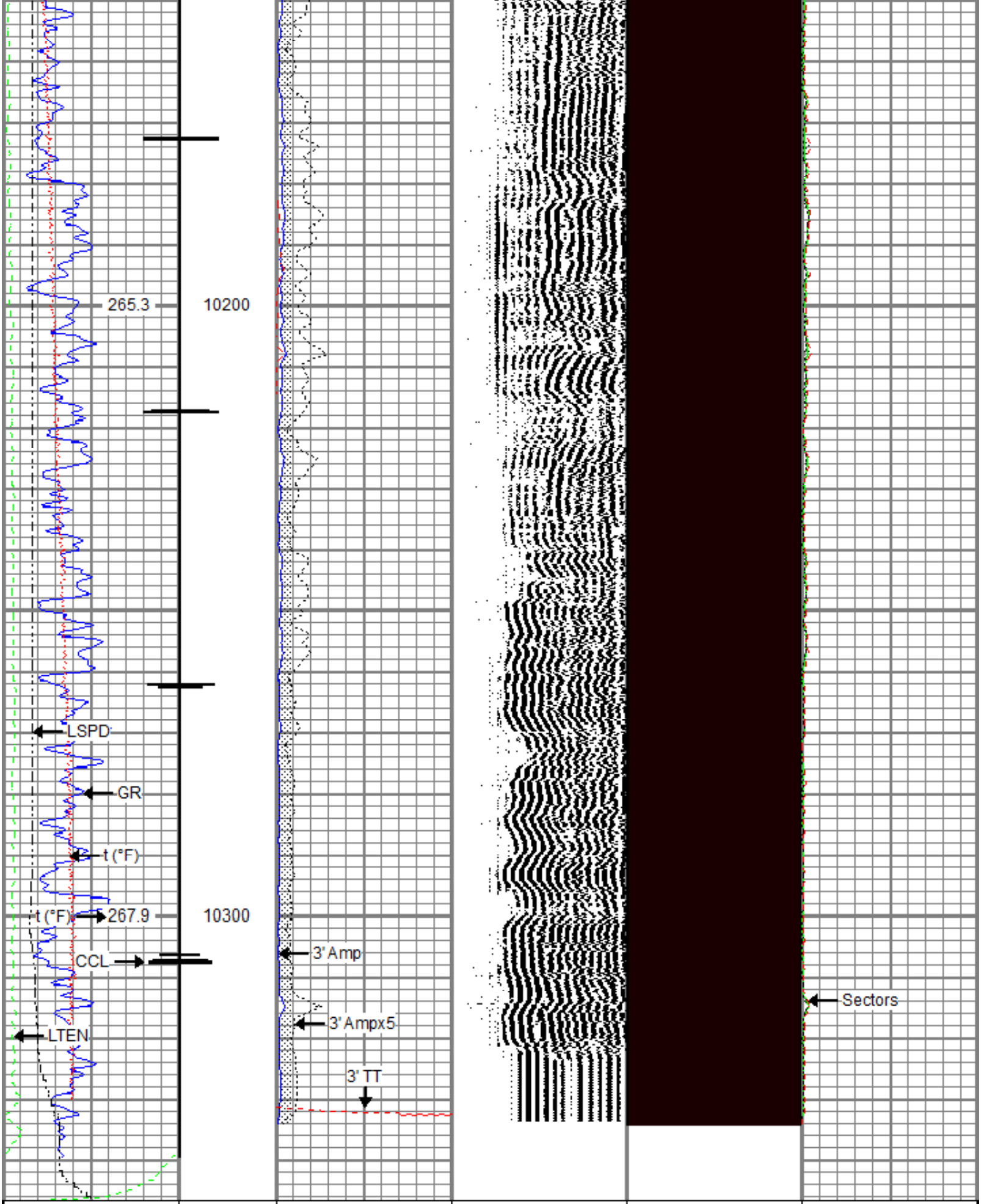

Gamma Ray 0 (GAPI) 200	3' Amplitude 0 (mV) 100	5' Variable Density Log 200 1200	Sector Map 10 110	Average Amplitude 0 150
Casing Collar Locator	3' Amplitude x 5 0 (mV) 20			Mimimum Amplitude 0 150
Line Speed -150 (ft/min) 150	3' Travel Time 300 (usec) 200			Maximum Amplitude 0 150
Line Tension 0 (lb) 2000				
Temperature 0 (degF) 20				

RELIANCE
OILFIELD SERVICES

Repeat Pass

Recorded With 0 PSI Surface Induced Pressure

Database File	tep_chevron tr 13-24-597_rcbl_9-5-2017\tep_chevron tr 13-24-597_rcbl_9-5-2017.db
Dataset Pathname	Repeat
Presentation Format	ros_rbt004_tep
Dataset Creation	Tue Sep 05 03:15:38 2017
Charted by	Depth in Feet scaled 1:240

Gamma Ray 0 (GAPI) 200	3' Amplitude 0 (mV) 100	5' Variable Density Log 200 1200	Sector Map 10 110	Average Amplitude 0 150
Line Speed -150 (ft/min) 150	3' Amplitude x 5 0 (mV) 20			Mimimum Amplitude 0 150
Line Tension 0 (lb) 2000	3' Travel Time 300 (usec) 200			Maximum Amplitude 0 150
Temperature 0 (degF) 20				

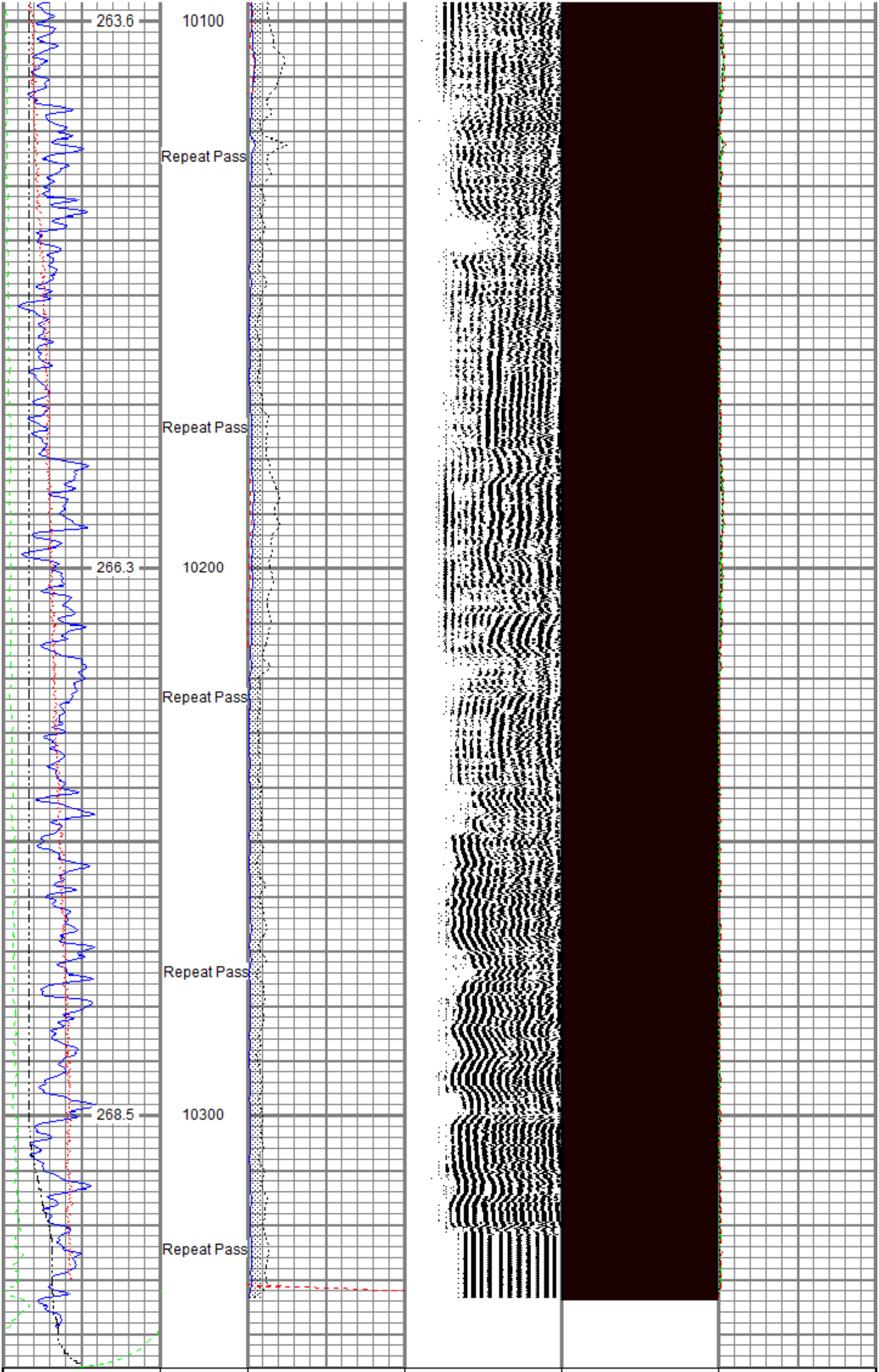

Gamma Ray 0 (GAPI) 200	3' Amplitude 0 (mV) 100	5' Variable Density Log 200 1200	Sector Map 10 110	Average Amplitude 0 150
Line Speed -150 (ft/min) 150	3' Amplitude x 5 0 (mV) 20			Mimimum Amplitude 0 150
Line Tension 0 (lb) 2000	3' Travel Time 300 (usec) 200			Maximum Amplitude 0 150
Temperature 0 (degF) 20				

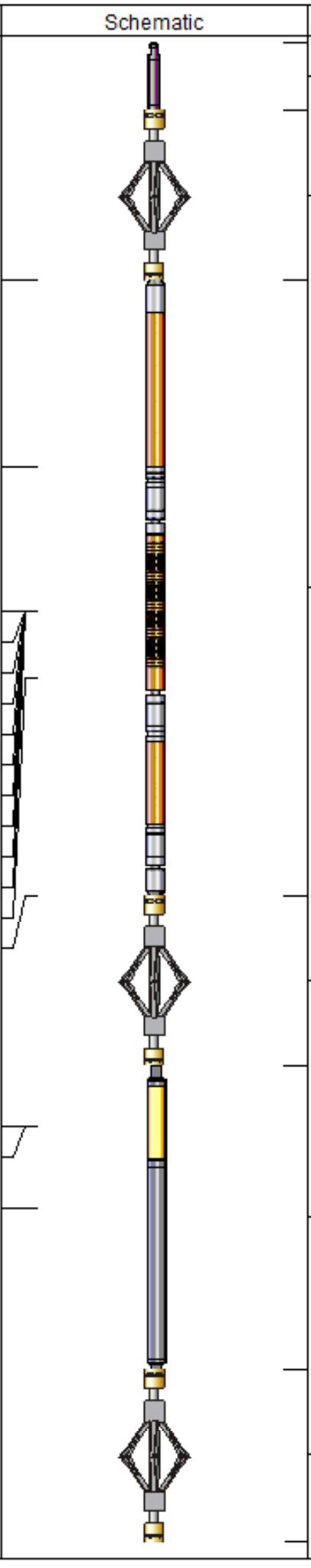

Sensor	Offset (ft)
HeadVolt	18.84
Temp	16.05
WVFS8	13.88
WVFS7	13.88
WVFS6	13.88
WVFS5	13.88
WVFS4	13.88
WVFS3	13.88
WVFS2	13.88
WVFS1	13.88
WVFCAL	13.88
WVF3FT	13.88
WVF5FT	12.88
HEADVOLT	9.63
DCCL	6.18
CCL	6.18
GR	4.96

Description	Length (ft)	O.D. (in)	Weight (lb)
Titan_Electric_Cable_Heads-Titan_1-11/11.03 Electric Cable Head with 1" Fishing Neck		1.69	5.40
DSS_RAC-RAC_5-Arm 5 Arm 2-3/4" Roller Centralizer	2.55	2.75	32.00
Probe_RADII-C-P_RBT_2750 (FW1305-099.19 Probe 2-3/4" Sector Cement Bond Tool with Temperature Probe		2.75	105.00
DSS_RAC-RAC_5-Arm 5 Arm 2-3/4" Roller Centralizer	2.55	2.75	32.00
Probe_GR_CCL-P_CGR_2750_S (FW1214.541) Probe 2-3/4" Digital CCL / Gamma Ray Combined		2.75	55.00
DSS_RAC-RAC_5-Arm 5 Arm 2-3/4" Roller Centralizer	2.55	2.75	32.00

Dataset:	TEP_Chevron TR 13-24-597_RCBL_9-5-2017.db: field/well/run1/main
Total length:	22.40 ft
Total weight:	261.40 lb
O.D.:	2.75 in

Calibration Report

Database File	C:\ProgramData\Warrior\Data\TEP_Chevron TR 13-24-597_RCBL_9-5-2017\TEP_Chevron TR 13-24-597_R
Dataset Pathname	main
Dataset Creation	Tue Sep 05 03:21:00 2017

Gamma Ray Calibration Report

Serial Number:	FW1211-081	
Tool Model:	P_CGR_2750_S	
Performed:	Sat Feb 06 11:31:52 2016	
Calibrator Value:	1.0	GAPI
Background Reading:	0.0	cps
Calibrator Reading:	1.6	cps
Sensitivity:	0.6061	GAPI/cps

Segmented Cement Bond Log Calibration Report

Serial Number:	FW1305-098	
Tool Model:	P_RBT_2750	
Calibration Casing Diameter:	4.500	in
Calibration Depth:	193.874	ft

Master Calibration, performed Mon Sep 04 09:57:05 2017:

	Raw (v)		Calibrated (mv)		Results	
	Zero	Cal	Zero	Cal	Gain	Offset
3'	0.000	0.673	0.800	81.196	119.488	0.800
CAL	0.000	0.612				
5'	0.000	0.474	0.800	81.196	169.621	0.800
SUM						
S1	0.000	0.660	0.000	100.000	151.524	0.000
S2	0.000	0.684	0.000	100.000	146.275	0.000
S3	0.000	0.700	0.000	100.000	142.927	0.000
S4	0.000	0.694	0.000	100.000	144.093	0.000
S5	0.000	0.687	0.000	100.000	145.457	0.000
S6	0.000	0.666	0.000	100.000	150.237	0.000
S7	0.000	0.651	0.000	100.000	153.604	0.000
S8	0.000	0.646	0.000	100.000	154.788	0.000

Internal Reference Calibration, performed Fri May 05 10:29:14 2017:

	Raw (v)		Calibrated (v)		Results	
	Zero	Cal	Zero	Cal	Gain	Offset
CAL	0.000	0.000	0.000	0.612	1.000	0.000

Air Zero Calibration, performed Mon Sep 04 09:51:32 2017:

	Raw (v)	Calibrated (v)	Results
	Zero	Zero	Offset
3'	0.000	0.000	0.000
5'	0.000	0.000	0.000
SUM			
S1	0.000	0.000	0.000
S2	0.000	0.000	0.000
S3	0.000	0.000	0.000
S4	0.000	0.000	0.000
S5	0.000	0.000	0.000
S6	0.000	0.000	0.000
S7	0.000	0.000	0.000
S8	0.000	0.000	0.000

RELIANCE
OILFIELD SERVICES

Company	TEP Rocky Mountain LLC
Well	Chevron TR 13-24-597
Field	Trail Ridge
County	Garfield
State	Colorado