Company	TEP Rocky Mountain LLC
Well	Chevron TR 322 -23-597
Field	Trail Ridge
County	Garfield
State	Colorado

RELIANCE
OILFIELD SERVICES

Radial Cement Bond
Gamma Ray
Casing Collar Log

Company	TEP Rocky Mountain LLC
Well	Chevron TR 322 -23-597
Field	Trail Ridge
County	Garfield State Colorado

Location: API #: 05-045-23470
2528' FNL & 1449' FEL SWNE
SEC 23 TWP 5S RGE 97W

Other Services

			Elevation
Permanent Datum	Ground Level	Elevation 8545.2'	K.B. 8569.2'
Log Measured From	Kelly Bushing	24 FT	D.F. 8568.2'
Drilling Measured From	Kelly Bushing		G.L. 8545.2'

Date	04-SEPT-2017		
Run Number	One		
Depth Driller	10458 FT		
Depth Logger	10399 FT		
Bottom Logged Interval	10399 FT		
Top Log Interval	Surface		
Open Hole Size	8.750"		
Type Fluid	Fresh Water		
Density / Viscosity	8.34 lb/gal		
Max. Recorded Temp.	268°F		
Estimated Cement Top	See Log		
Time Well Ready	ROA		
Time Logger on Bottom	21:40		
Equipment Number	HD-359		
Location	Grand Junction, CO		
Recorded By	J.Donnelly		
Witnessed By	J. Skalla		

Borehole Record			Tubing Record			
Run Number	Bit	From	To	Size	Weight	From	To

Casing Record	Size (in)	Wgt (lbs/Ft)	Grade	Top	Bottom
Surface Casing	9 5/8	32.3	H-40	Surface	3014 FT
Intermediate #1	4 1/2	11.6	P-110	Surface	10407 FT
Intermediate #2					
Liner					

<<< Fold Here >>>

All interpretations are opinions based on inferences from electrical or other measurements and we cannot and do not guarantee the accuracy or correctness of any interpretation, and we shall not, except in the case of gross or willful negligence on our part, be liable or responsible for any loss, costs, damages, or expenses incurred or sustained by anyone resulting from any interpretation made by any of our officers, agents or employees. These interpretations are also subject to our general terms and conditions set out in our current Price Schedule.

Comments

Log ran as per customer request
Depth referenced to Kelly Bushing at 24 FT
Marker Joint logged at 6462 FT - 6483 FT
Log ran from 10399 to Surface
Recorded with 0 PSI Surface Induced Pressure

Thank you for choosing Reliance Oilfield Services, LLC!!

RELIANCE
OILFIELD SERVICES

Main Pass

Recorded with 0 PSI Surface Induced Pressure

Database File	tep_chevron tr 322-23-597_rcbl_9-4-2017\processed_tep_chevron tr 322-23-597_rcbl_9-4-2017.db
Dataset Pathname	Spliced
Presentation Format	ros_rbt004_t
Dataset Creation	Tue Sep 05 11:08:57 2017
Charted by	Depth in Feet scaled 1:240

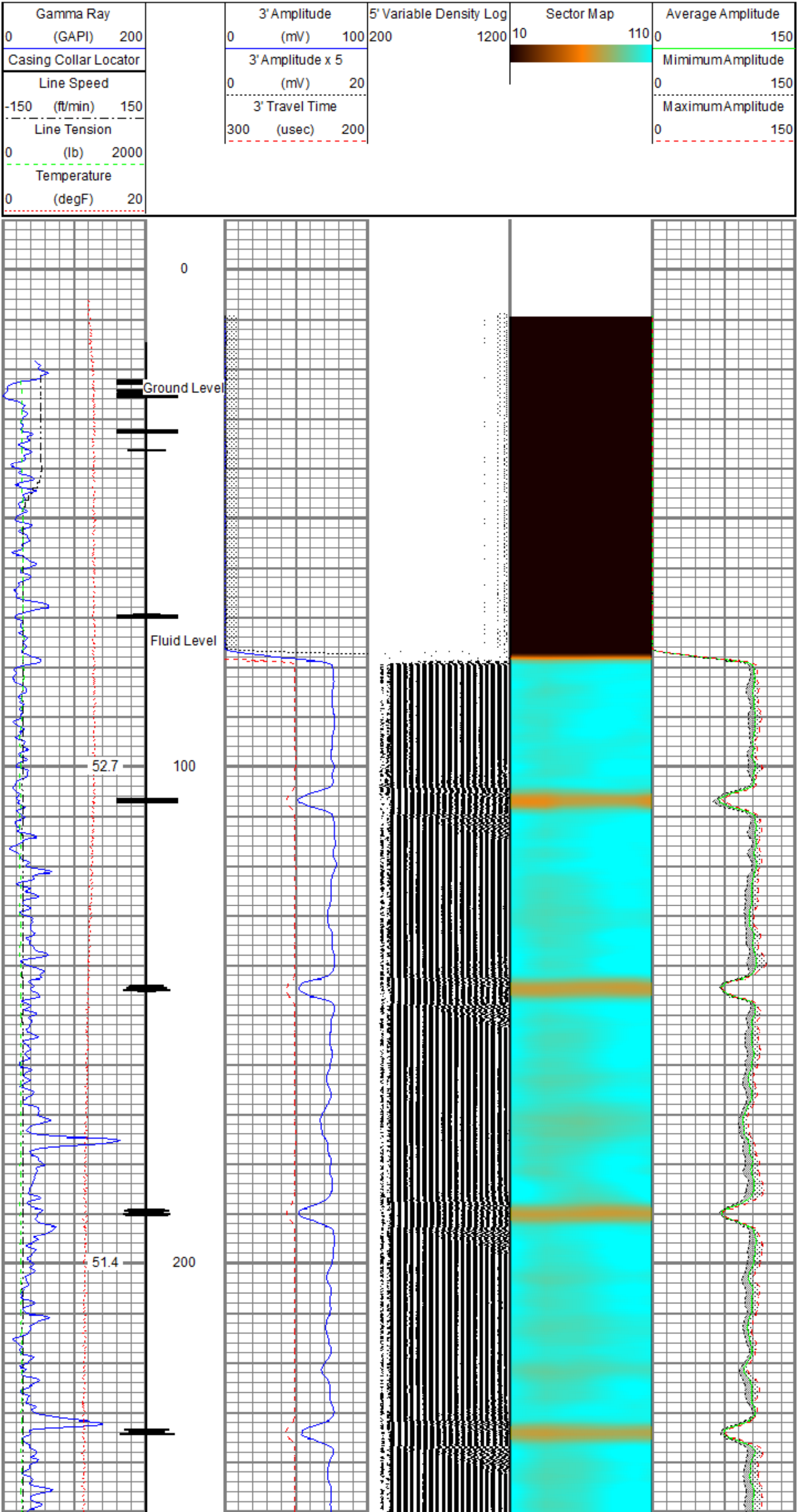

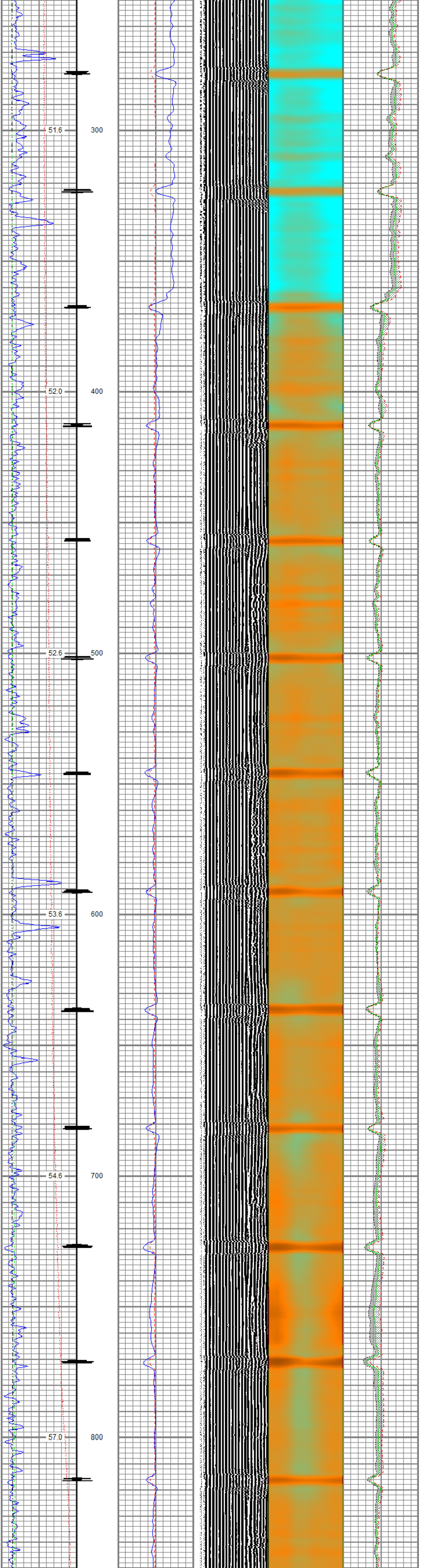

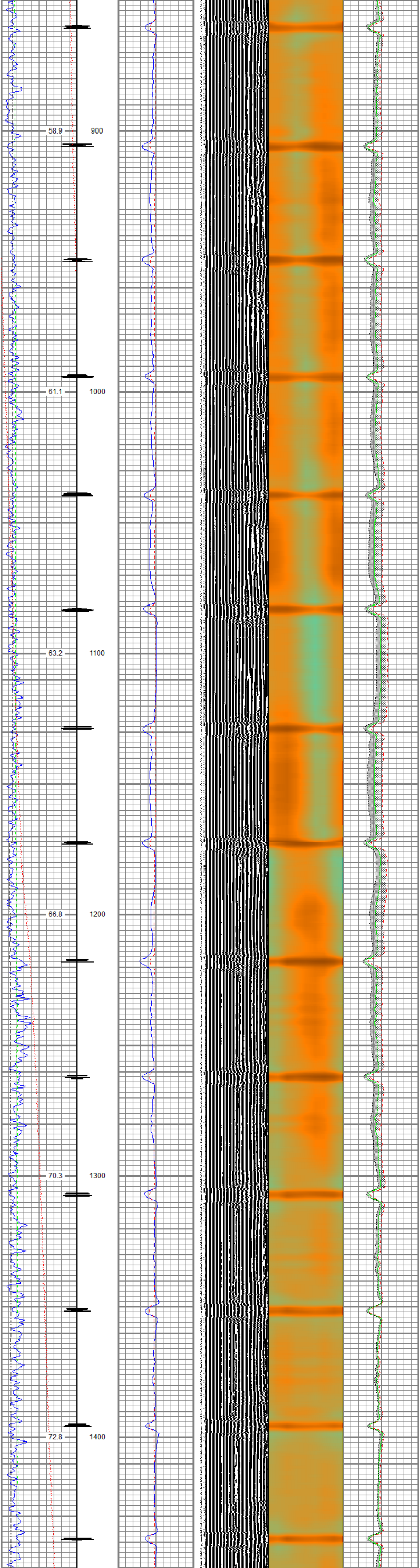

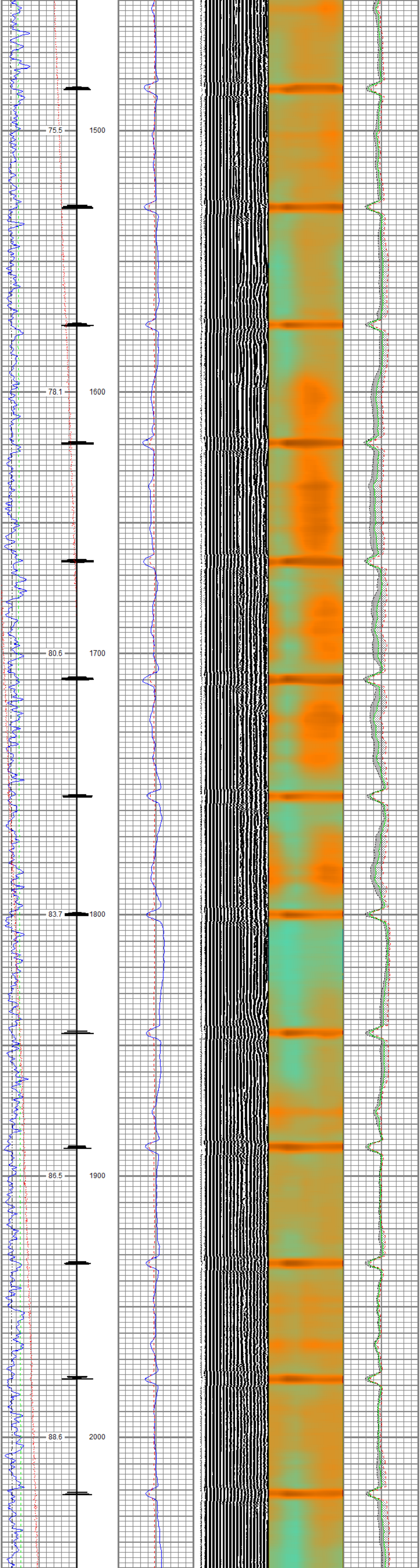

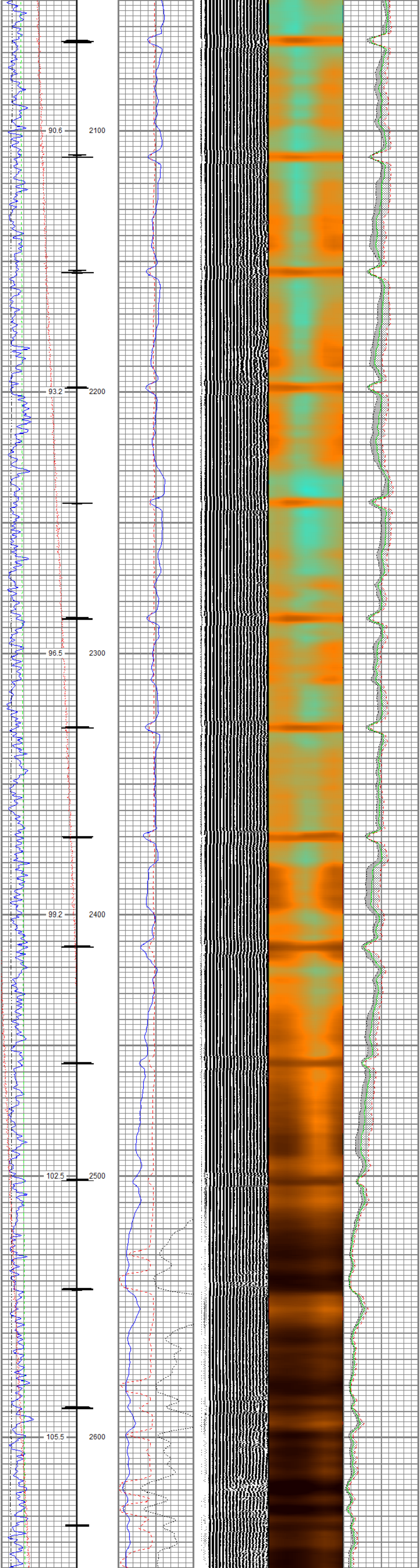

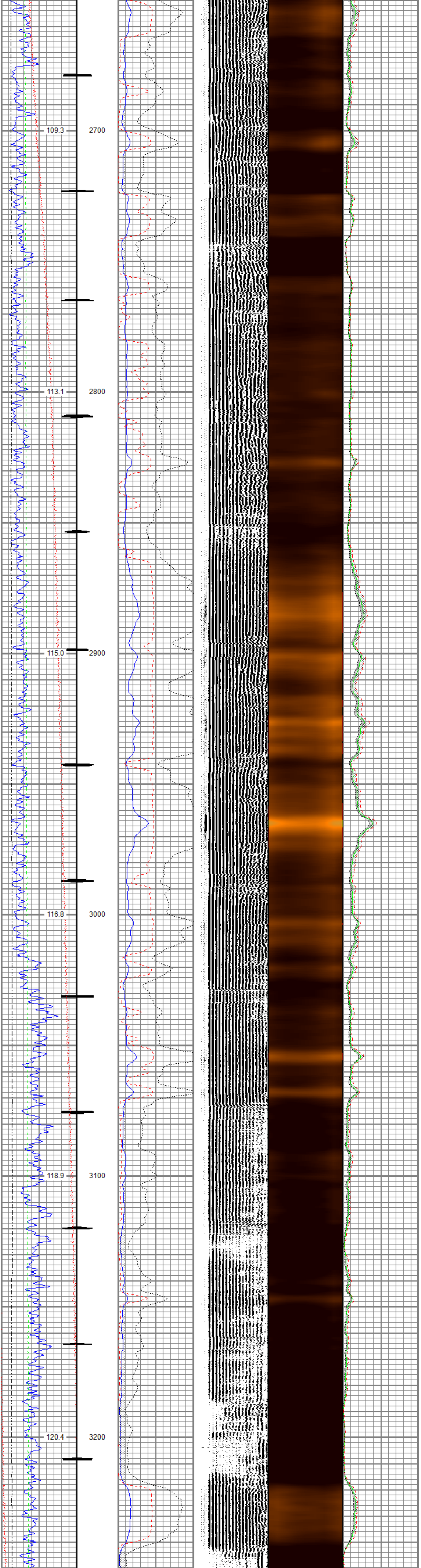

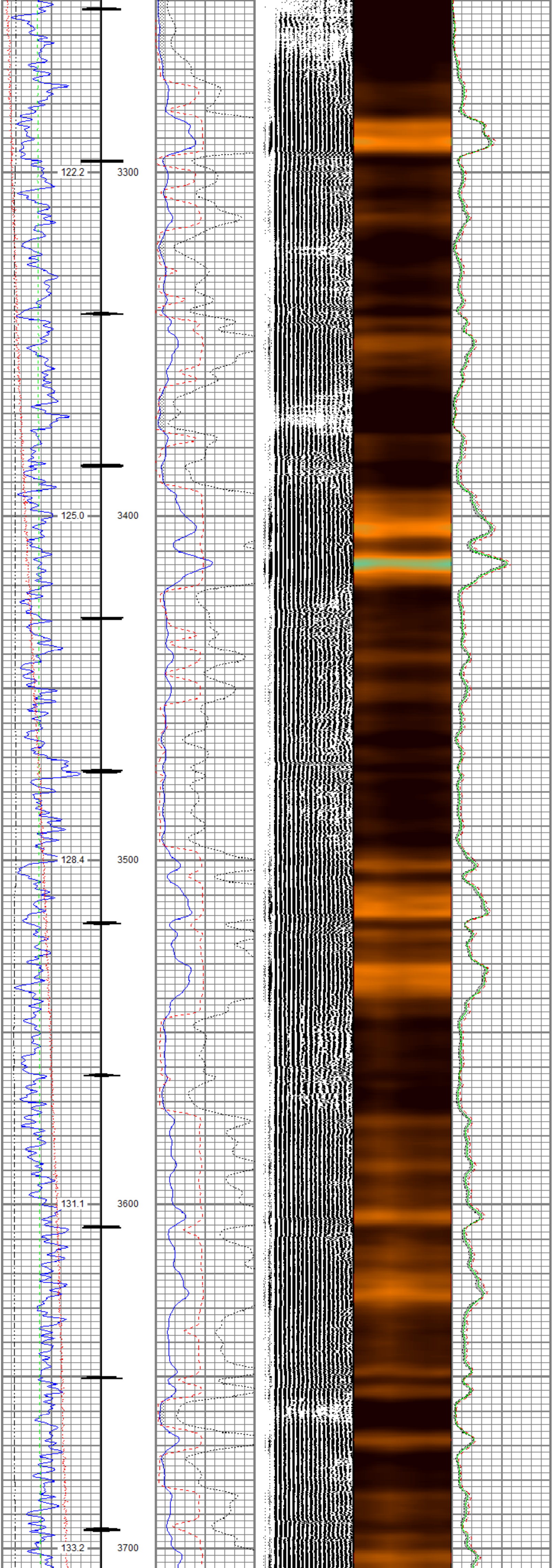

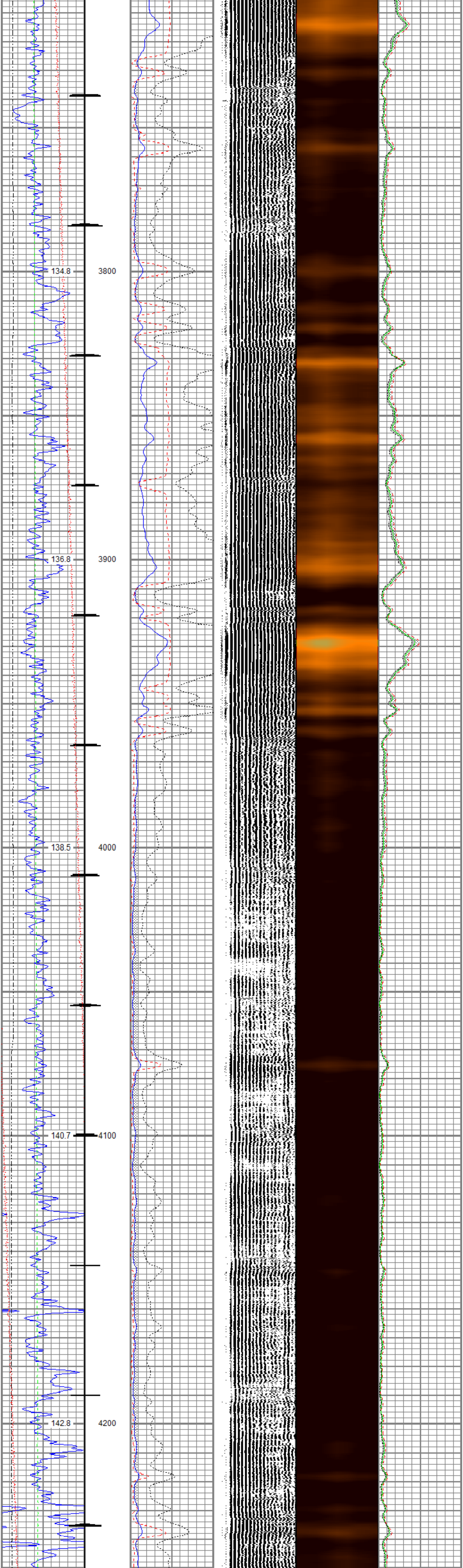
134.8
3800
136.8
3900
138.5
4000
140.7
4100
142.8
4200

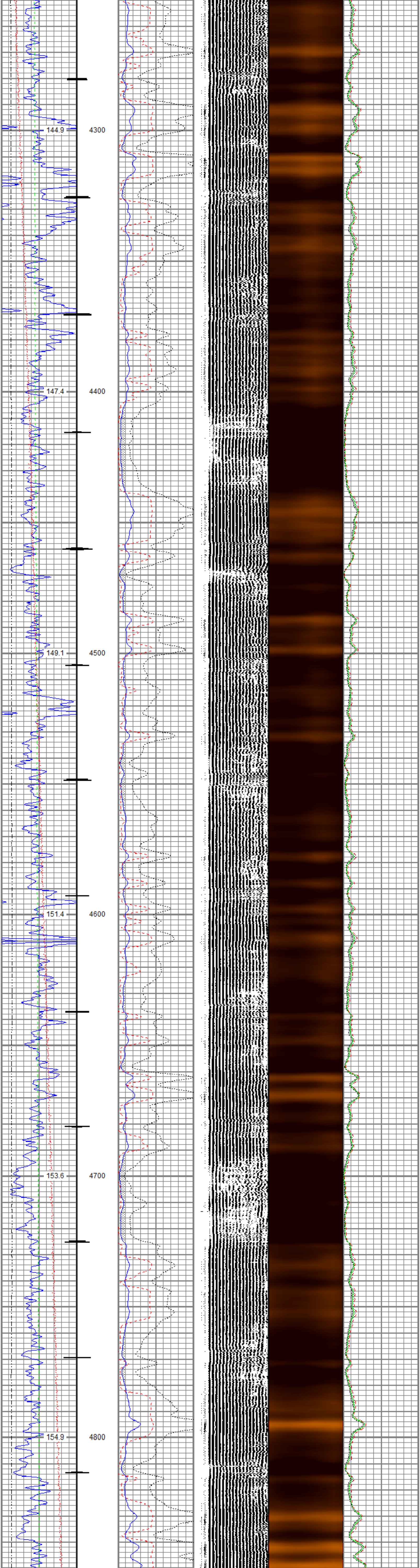
144.9
4300
147.4
4400
149.1
4500
151.4
4600
153.6
4700
154.9
4800

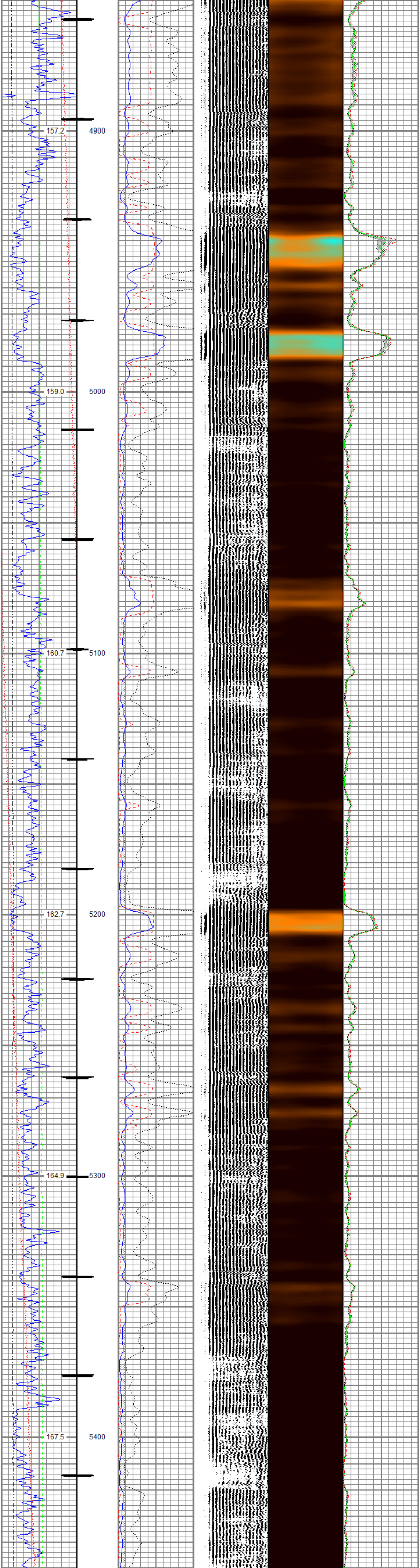
157.2
4900
159.0
5000
160.7
5100
162.7
5200
164.9
5300
167.5
5400

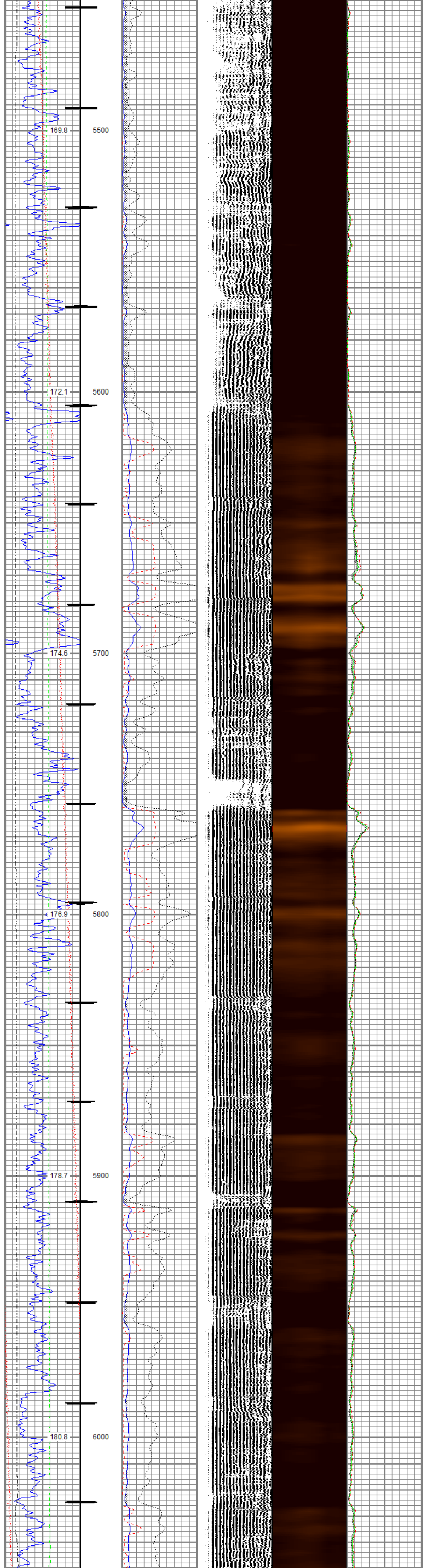
169.8
5500
172.1
5600
174.6
5700
176.9
5800
178.7
5900
180.8
6000

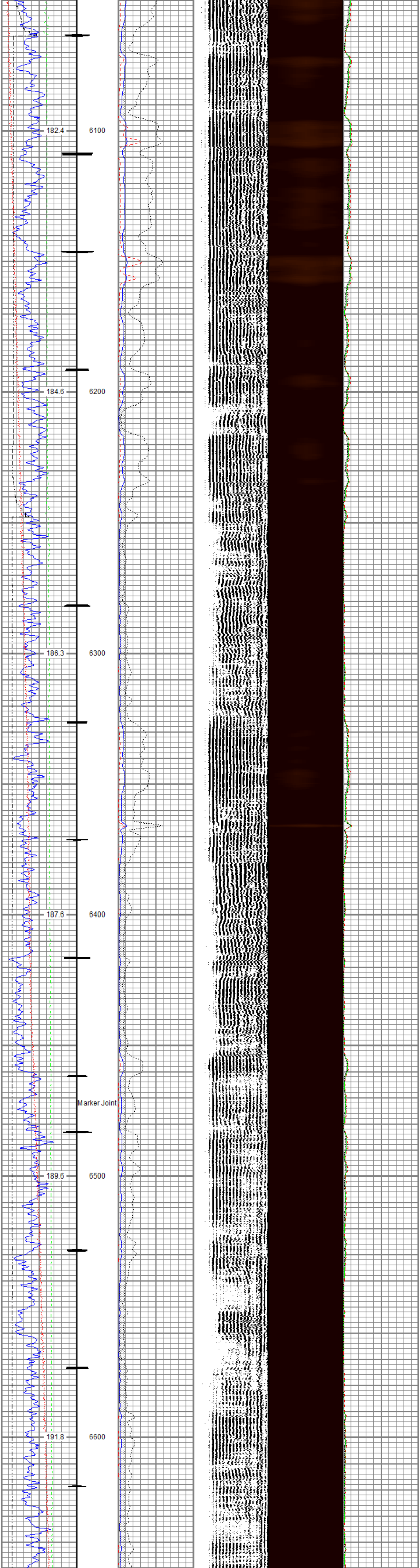
182.4
6100
184.6
6200
186.3
6300
187.6
6400
Marker Joint
189.6
6500
191.8
6600

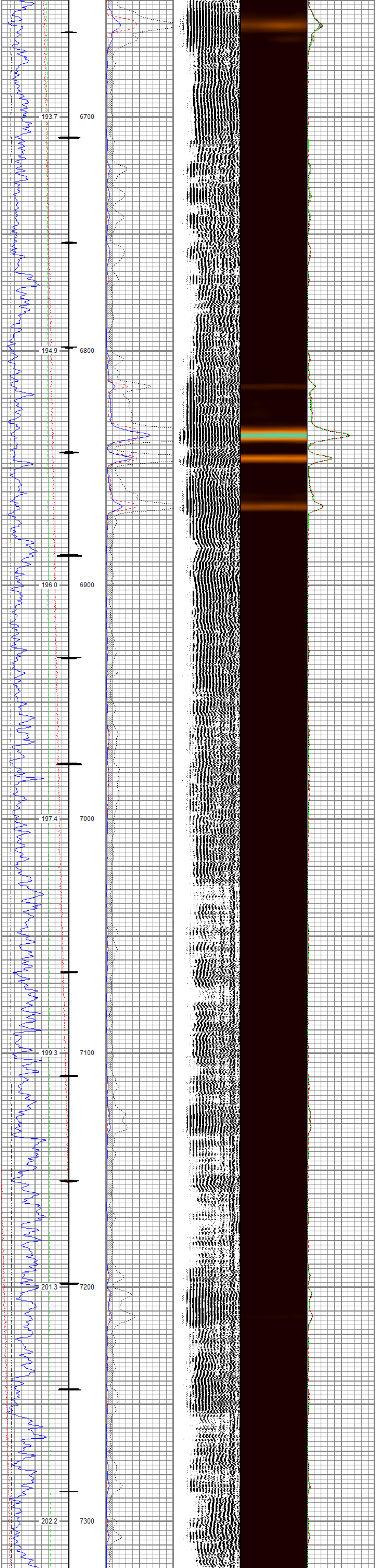
193.7
6700
194.9
6800
196.0
6900
197.4
7000
199.3
7100
201.3
7200
202.2
7300

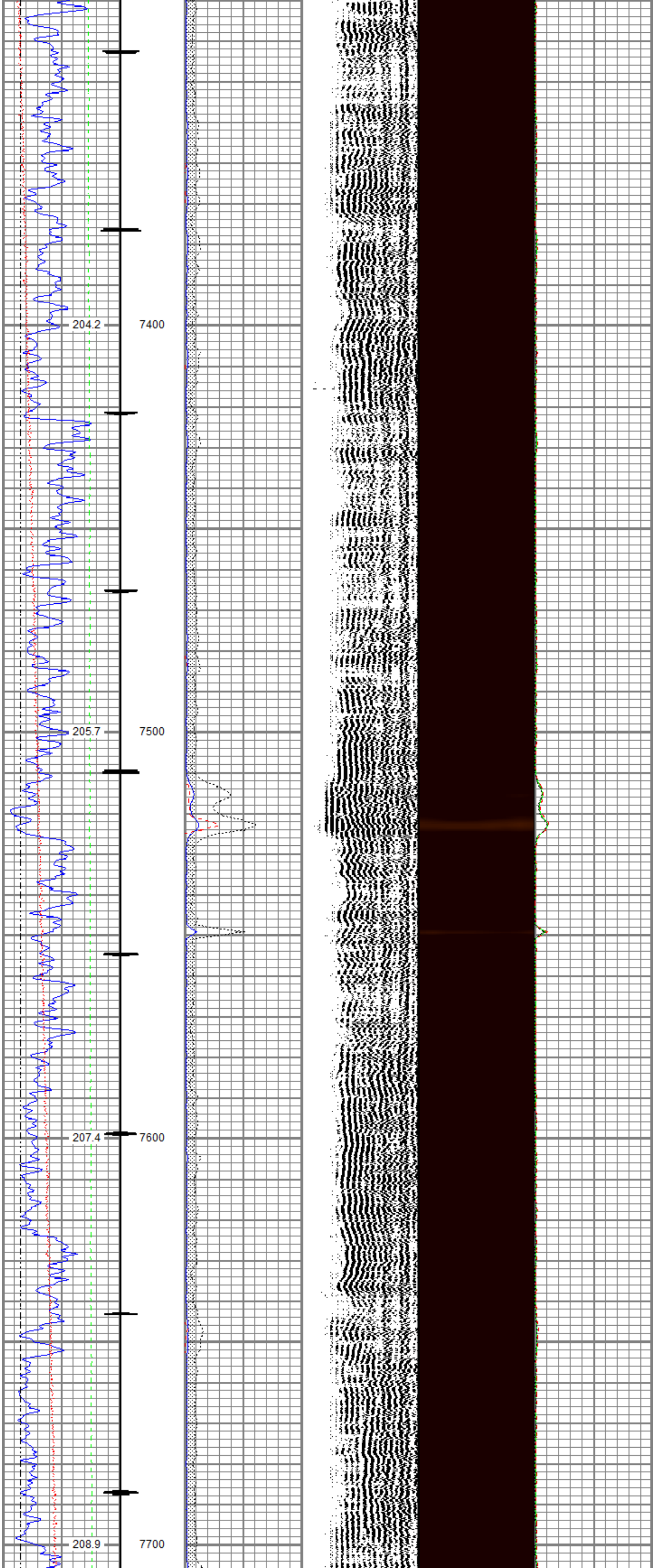
204.2
7400
205.7
7500
207.4
7600
208.9
7700

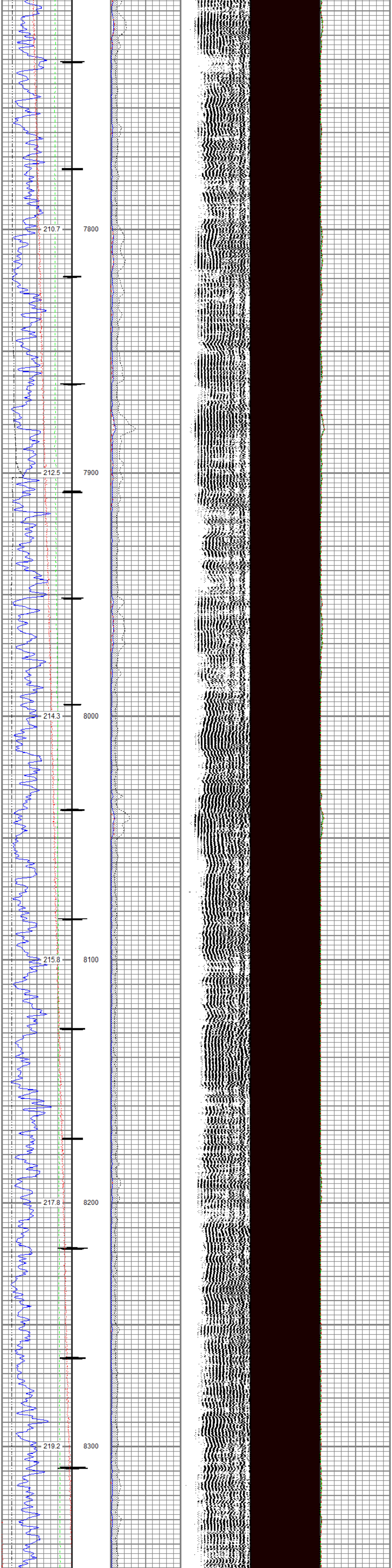

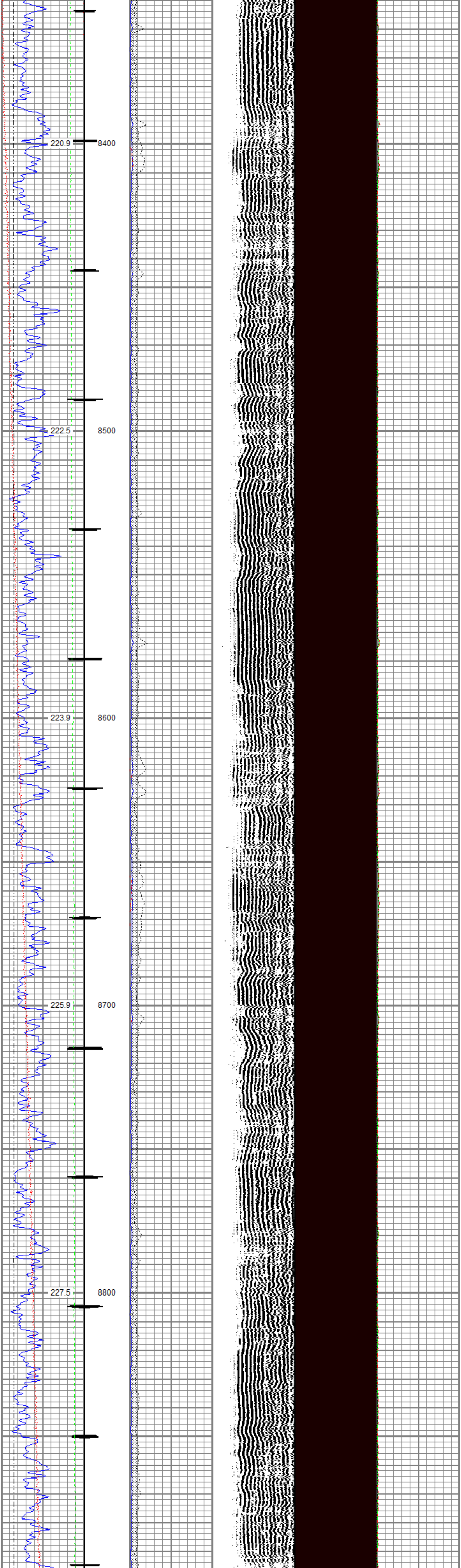

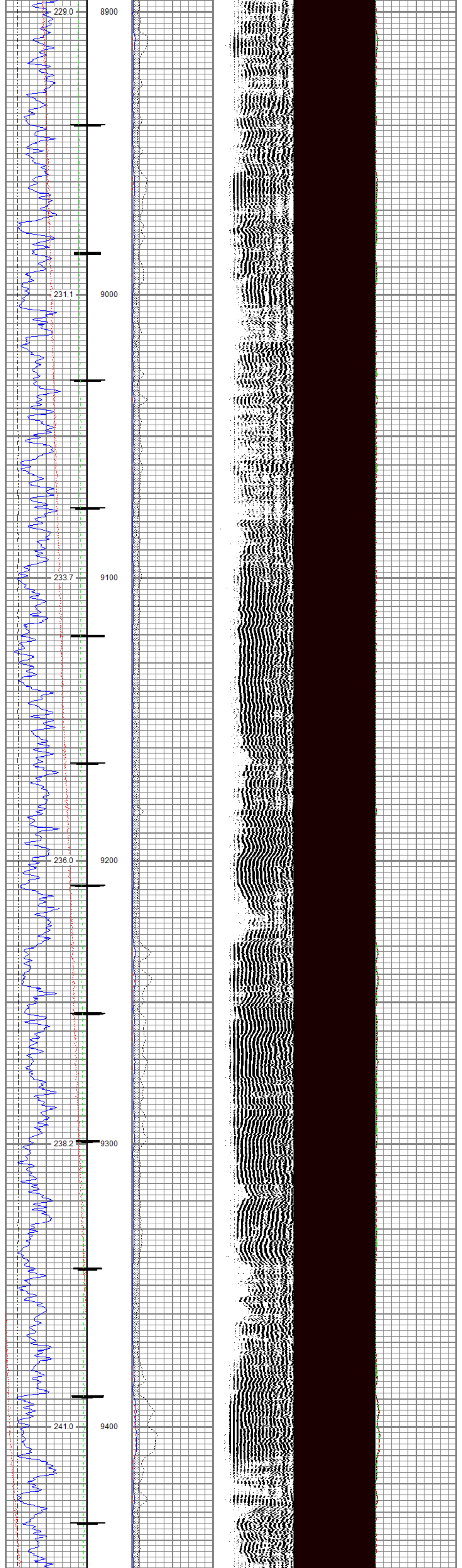

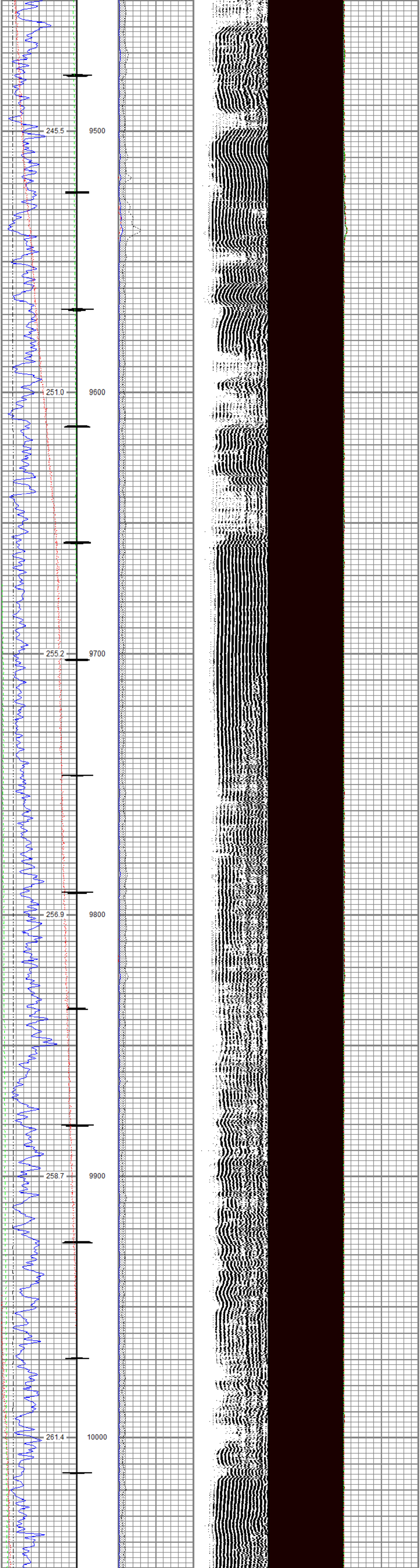

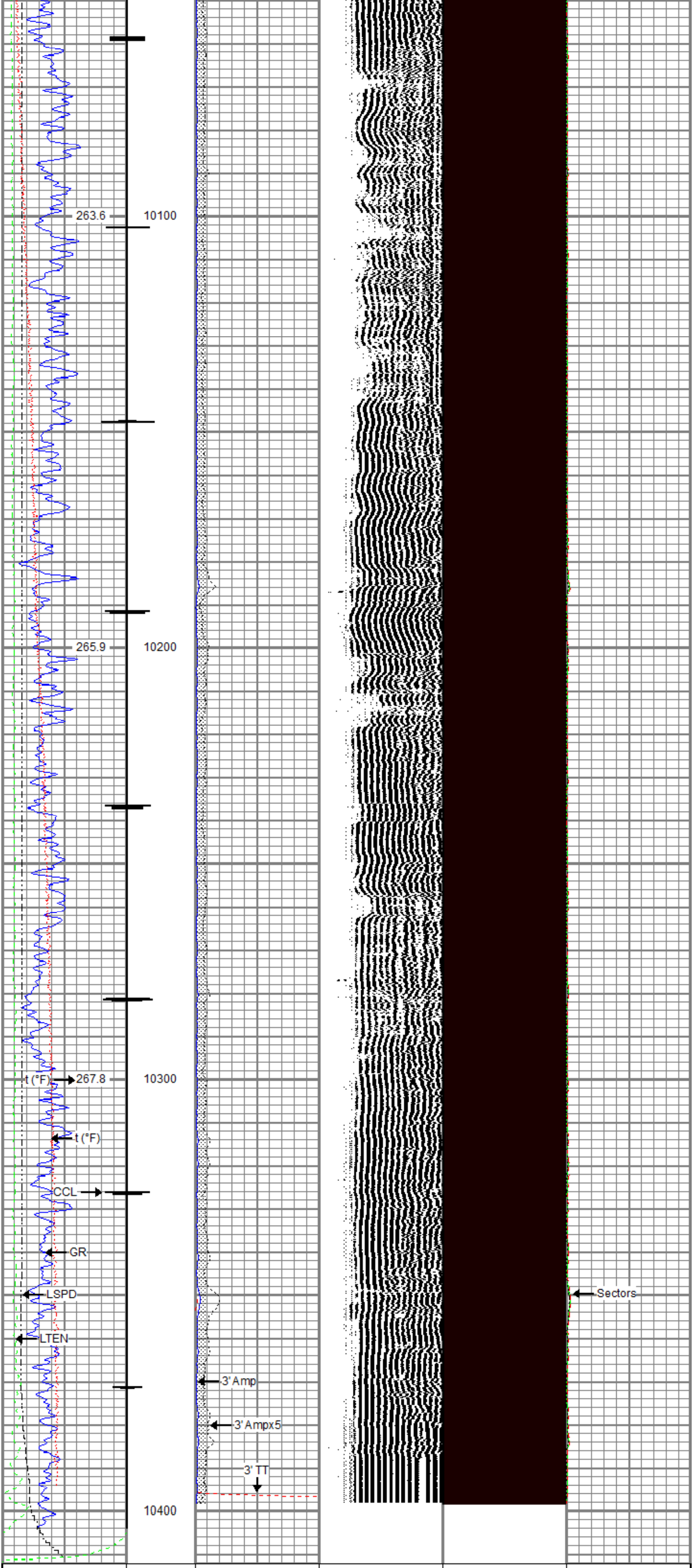

Gamma Ray	3' Amplitude	5' Variable Density Log	Sector Map	Average Amplitude
0 (GAPI) 200	0 (mV) 100	200 1200	10 110	0 150
Casing Collar Locator	3' Amplitude x 5			Mimimum Amplitude
Line Speed -150 (ft/min) 150	0 (mV) 20			0 150
Line Tension 0 (lb) 2000	3' Travel Time 300 (usec) 200			Maximum Amplitude 0 150
Temperature 0 (degF) 20				

RELIANCE
OILFIELD SERVICES

Repeat Pass

Recorded With 0 PSI Surface Induced Pressure

Database File	tep_chevron tr 322-23-597_rcbl_9-4-2017\processed_tep_chevron tr 322-23-597_rcbl_9-4-2017.db
Dataset Pathname	repeat
Presentation Format	ros_rbt004_tep
Dataset Creation	Mon Sep 04 21:37:09 2017
Charted by	Depth in Feet scaled 1:240

Gamma Ray	3' Amplitude	5' Variable Density Log	Sector Map	Average Amplitude
0 (GAPI) 200	0 (mV) 100	200 1200	10 110	0 150
Line Speed -150 (ft/min) 150	3' Amplitude x 5 0 (mV) 20			Mimimum Amplitude 0 150
Line Tension 0 (lb) 2000	3' Travel Time 300 (usec) 200			Maximum Amplitude 0 150
Temperature 0 (degF) 20				

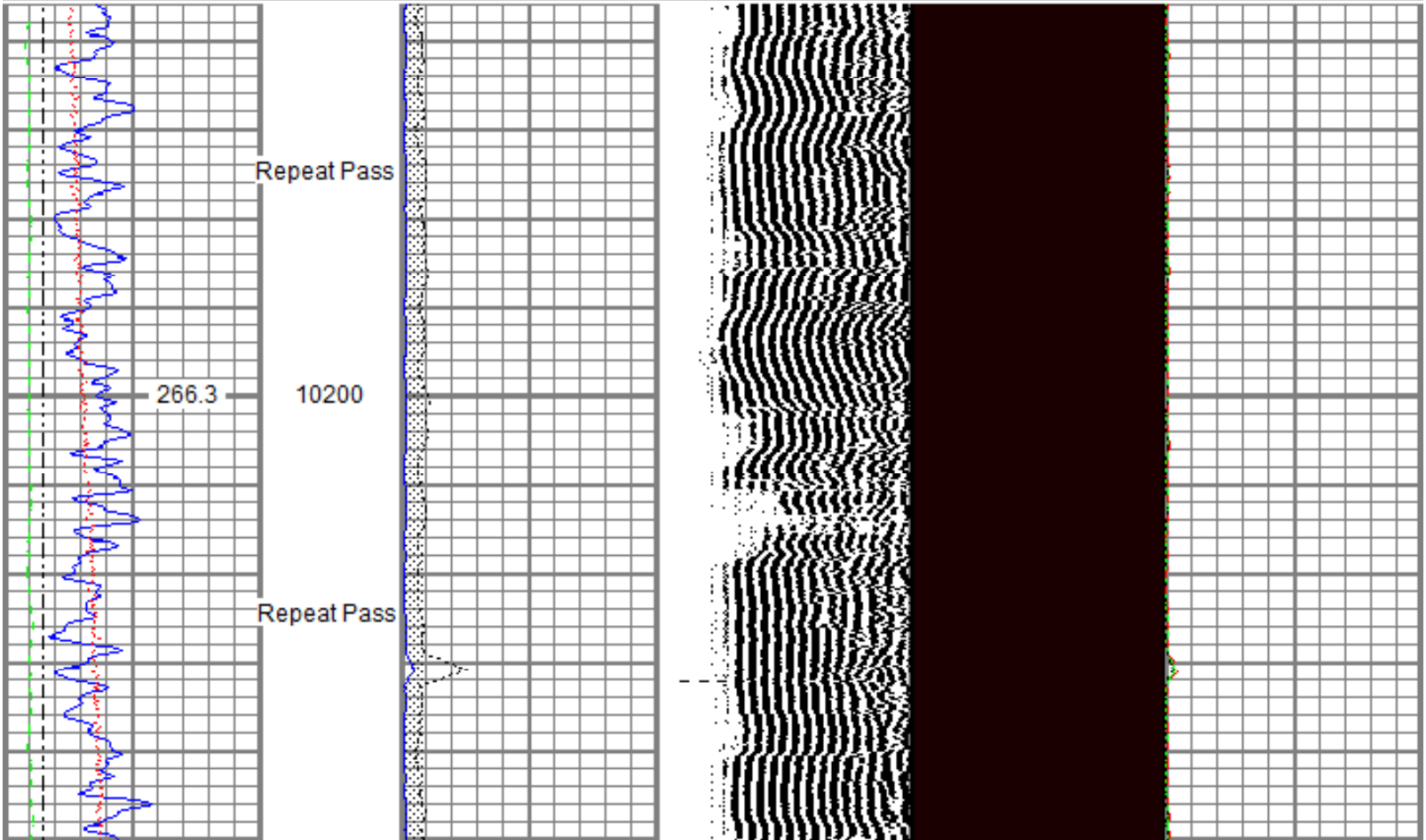

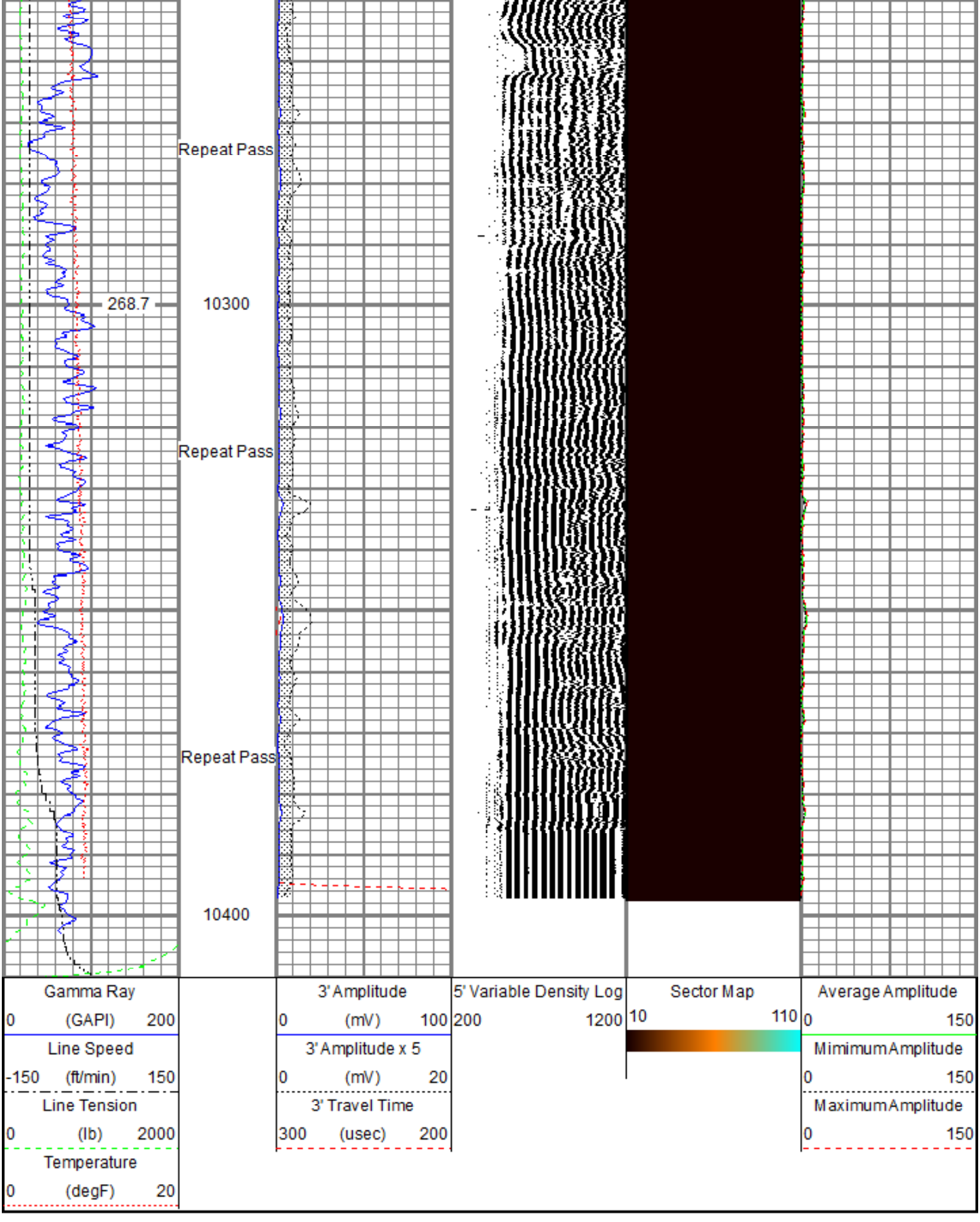

Sensor	Offset (ft)	Schematic	Description	Length (ft)	O.D. (in)	Weight (lb
			Titan_Electric_Cable_Heads-Titan_1-11/1 Electric Cable Head with 1" Fishing Neck	1.03	1.69	5.40
			DSS_RAC-RAC_5-Arm 5 Arm 2-3/4" Roller Centralizer	2.55	2.75	32.00
HeadVolt	18.84					
Temp	16.05					
			Probe_RADII-C-P_RBT_2750 (FW1305-0 Probe 2-3/4" Sector Cement Bond Tool with Temperature Probe	9.19	2.75	105.00
WVFS8	13.88					
WVFS7	13.88					
WVFS6	13.88					
WVFS5	13.88					
WVFS4	13.88					
WVFS3	13.88					
WVFS2	13.88					
WVFS1	13.88					
WVFCAL	13.88					
WVF3FT	13.88					
WVF5FT	12.88					
HEADVOLT	9.63					
			DSS_RAC-RAC_5-Arm 5 Arm 2-3/4" Roller Centralizer	2.55	2.75	32.00
DCCL	6.18					
CCL	6.18					
GR	4.96		Probe_GR_CCL-P_CGR_2750_S (FW1214.541) Probe 2-3/4" Digital CCL / Gamma Ray Combined		2.75	55.00
			DSS_RAC-RAC_5-Arm 5 Arm 2-3/4" Roller Centralizer	2.55	2.75	32.00

Dataset: processed_tep_chevron tr 322-23-597_rcbl_9-4-2017.db: field/well/run1/Spliced
Total length: 22.40 ft
Total weight: 261.40 lb
O.D.: 2.75 in

Calibration Report

Database File c:\programdata\warrior\data\tep_chevron tr 322-23-597_rcbl_9-4-2017\processed_tep_chevron tr 322-23-59
Dataset Pathname Spliced
Dataset Creation Tue Sep 05 11:08:57 2017

Gamma Ray Calibration Report

Serial Number:	FW1211-081	
Tool Model:	P_CGR_2750_S	
Performed:	Sat Feb 06 11:31:52 2016	
Calibrator Value:	1.0	GAPI
Background Reading:	0.0	cps
Calibrator Reading:	1.6	cps
Sensitivity:	0.6061	GAPI/cps

Segmented Cement Bond Log Calibration Report

Serial Number:	FW1305-098	
Tool Model:	P_RBT_2750	
Calibration Casing Diameter:	4.500	in
Calibration Depth:	193.874	ft

Master Calibration, performed Mon Sep 04 09:57:05 2017:

	Raw (v)		Calibrated (mv)		Results	
	Zero	Cal	Zero	Cal	Gain	Offset
3'	0.000	0.673	0.800	81.196	119.488	0.800
CAL	0.000	0.612				
5'	0.000	0.474	0.800	81.196	169.621	0.800
SUM						
S1	0.000	0.660	0.000	100.000	151.524	0.000
S2	0.000	0.684	0.000	100.000	146.275	0.000
S3	0.000	0.700	0.000	100.000	142.927	0.000
S4	0.000	0.694	0.000	100.000	144.093	0.000
S5	0.000	0.687	0.000	100.000	145.457	0.000
S6	0.000	0.666	0.000	100.000	150.237	0.000
S7	0.000	0.651	0.000	100.000	153.604	0.000
S8	0.000	0.646	0.000	100.000	154.788	0.000

Internal Reference Calibration, performed Fri May 05 10:29:14 2017:

	Raw (v)		Calibrated (v)		Results	
	Zero	Cal	Zero	Cal	Gain	Offset
CAL	0.000	0.000	0.000	0.612	1.000	0.000

Air Zero Calibration, performed Mon Sep 04 09:51:32 2017:

	Raw (v)	Calibrated (v)	Results
	Zero	Zero	Offset
3'	0.000	0.000	0.000
5'	0.000	0.000	0.000
SUM			
S1	0.000	0.000	0.000
S2	0.000	0.000	0.000
S3	0.000	0.000	0.000
S4	0.000	0.000	0.000
S5	0.000	0.000	0.000
S6	0.000	0.000	0.000
S7	0.000	0.000	0.000
S8	0.000	0.000	0.000

RELIANCE
OILFIELD SERVICES

Company	TEP Rocky Mountain LLC
Well	Chevron TR 322-23-597
Field	Trail Ridge
County	Garfield
State	Colorado