Radial Cement Bond Log
Gamma Ray
Casing Collar Log

Company TEP Rocky Mountain LLC
Well Chevron TR 24-23-597
Field Trail Ridge
County Garfield
State Colorado

Company	TEP Rocky Mountain LLC		
Well	Chevron TR 24-23-597		
Field	Trail Ridge		
County	Garfield	State	Colorado

Location: API # : 05-045-23476

SEC 23 TWP 5S RGE 97W

Other Services
PDN

Permanent Datum	Ground Level	Elevation	8545'	Elevation K.B. 8569' D.F. 8568' G.L. 8545'
Log Measured From	Kelly Bushing	24 FT		
Drilling Measured From	Kelly Bushing			

Date	25-AUG-2017		
Run Number	One		
Depth Driller	10483 FT		
Depth Logger	10432 FT		
Bottom Logged Interval	10418 FT		
Top Log Interval	Surface		
Open Hole Size	8.750"		
Type Fluid	Fresh Water		
Density / Viscosity	8.34 lb/gal		
Max. Recorded Temp.	262°F		
Estimated Cement Top	See Log		
Time Well Ready	ROA		
Time Logger on Bottom	20:30		
Equipment Number	HD-0359		
Location	Grand Junction		
Recorded By	Z.Fisher		
Witnessed By	-----		

	Borehole Record			Tubing Record			
Run Number	Bit	From	To	Size (in)	Weight (lb/ft)	From	To

Casing Record	Size (in)	Wgt (lb/ft)	Grade	Top	Bottom
Surface Casing	9 5/8	32.3	H-40	Surface	3017 FT
Intermediate #1	4 1/2	11.6	P-110	Surface	10441 FT
Intermediate #2					
Liner					

<<< Fold Here >>>

All interpretations are opinions based on inferences from electrical or other measurements and we cannot and do not guarantee the accuracy or correctness of any interpretation, and we shall not, except in the case of gross or willful negligence on our part, be liable or responsible for any loss, costs, damages, or expenses incurred or sustained by anyone resulting from any interpretation made by any of our officers, agents or employees. These interpretations are also subject to our general terms and conditions set out in our current Price Schedule.

Comments

Log ran per customer request
Depth referenced to Kelly Bushing at 24 FT
Ground Level 1 FT below cut pipe
Recorded Marker Joint from 5863 FT to 5884 FT
Log ran from 10432 FT to Surface
Recorded with 0 PSI Surface Induced Pressure

Thank you for choosing Reliance Oilfield Services, LLC!!

Main Pass

Recorded with 0 PSI Surface Induced Pressure.

Database File tep_chevron tr 24-23-597\tep_chevron tr 24-23-597_rbl_08-25-17.db
Dataset Pathname main
Presentation Format ros_rbt004_tep
Dataset Creation Fri Aug 25 20:26:43 2017
Charted by Depth in Feet scaled 1:240

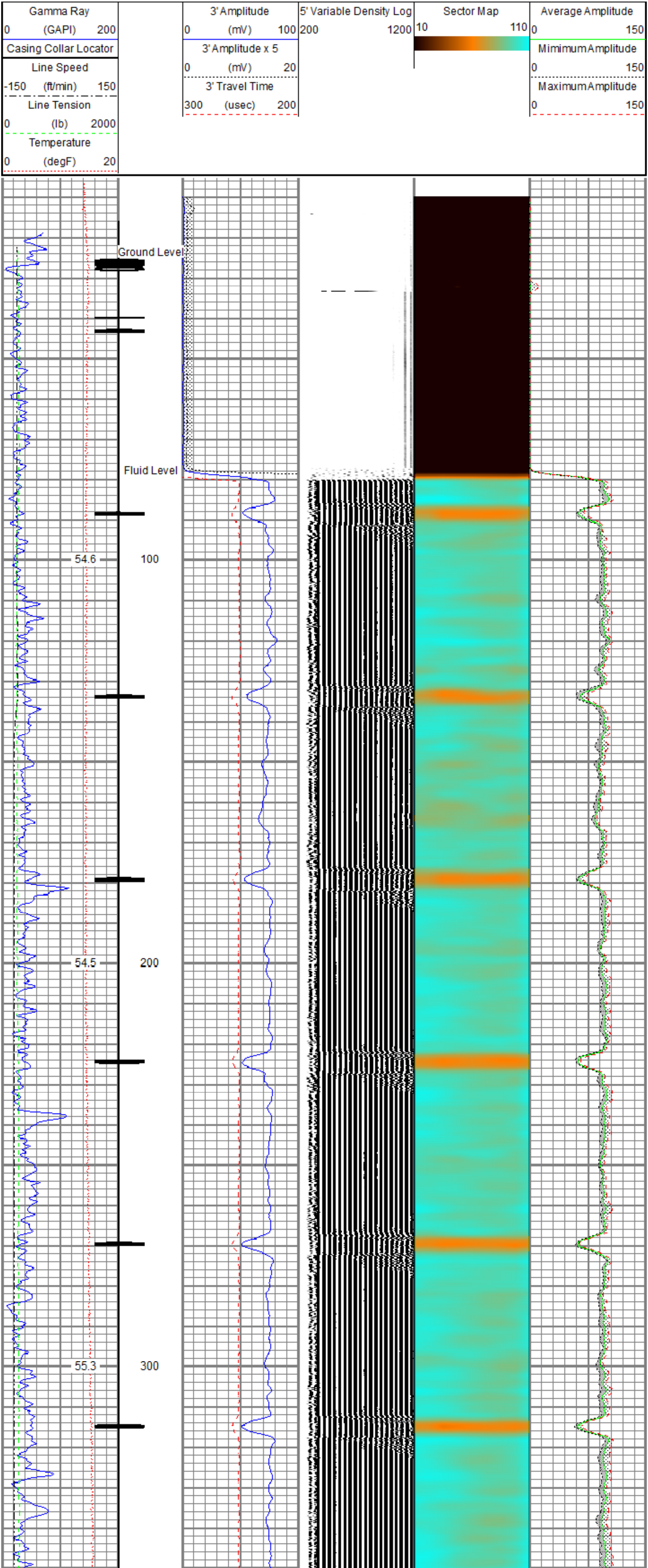

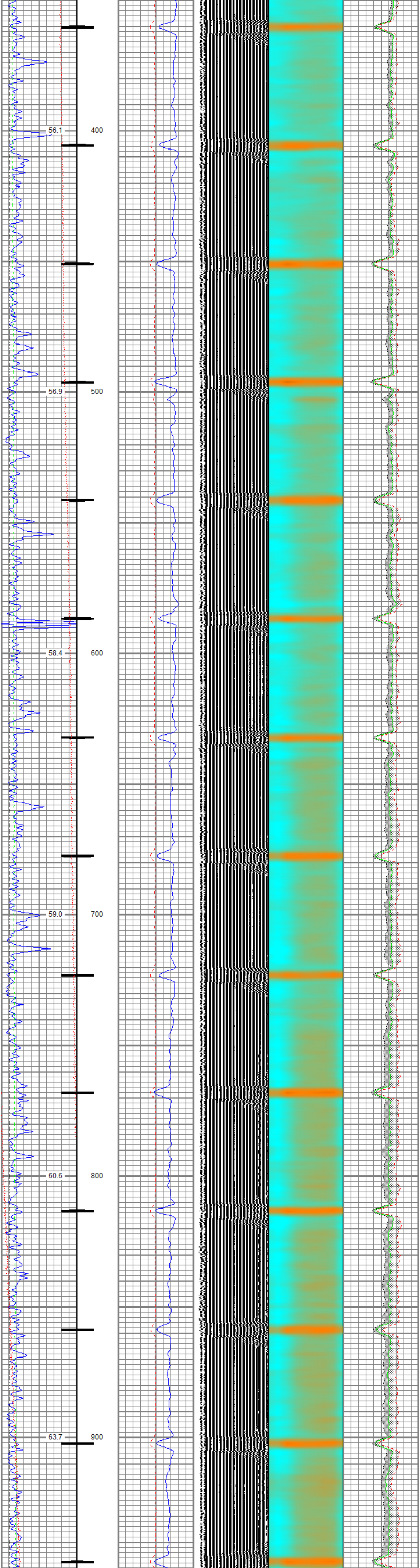

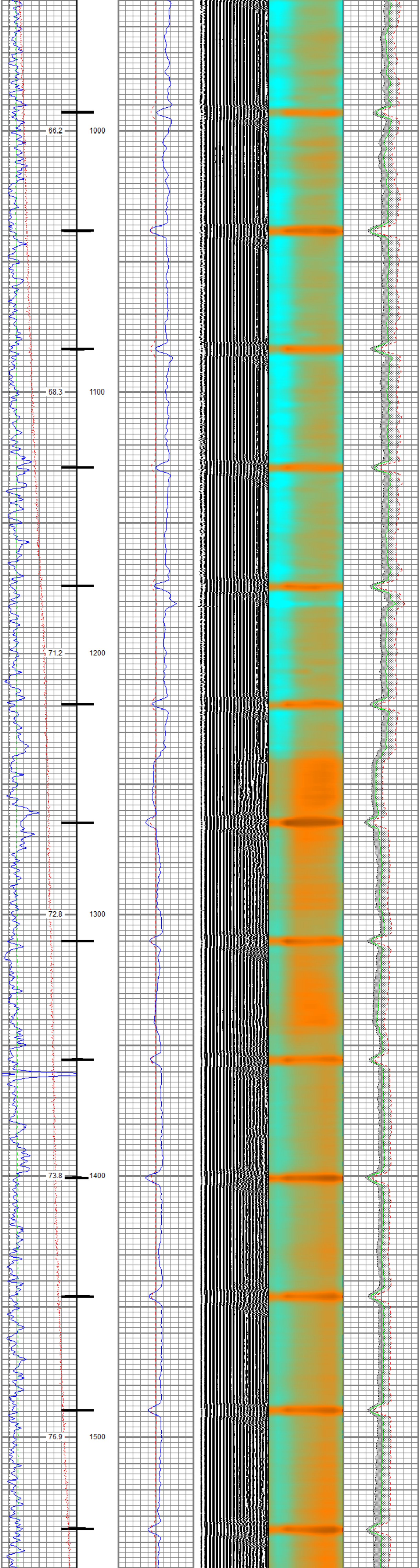

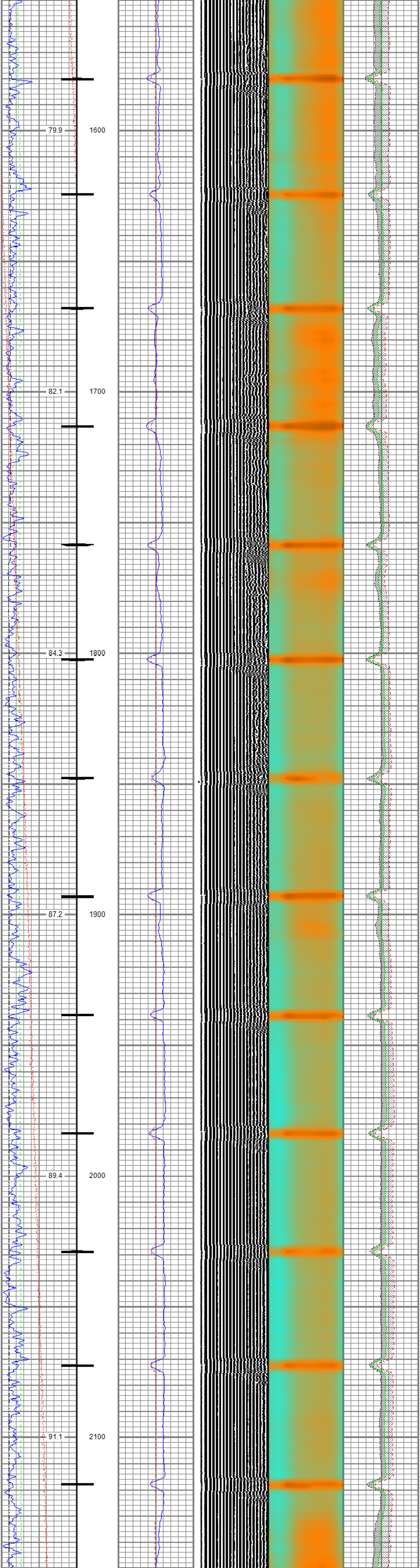

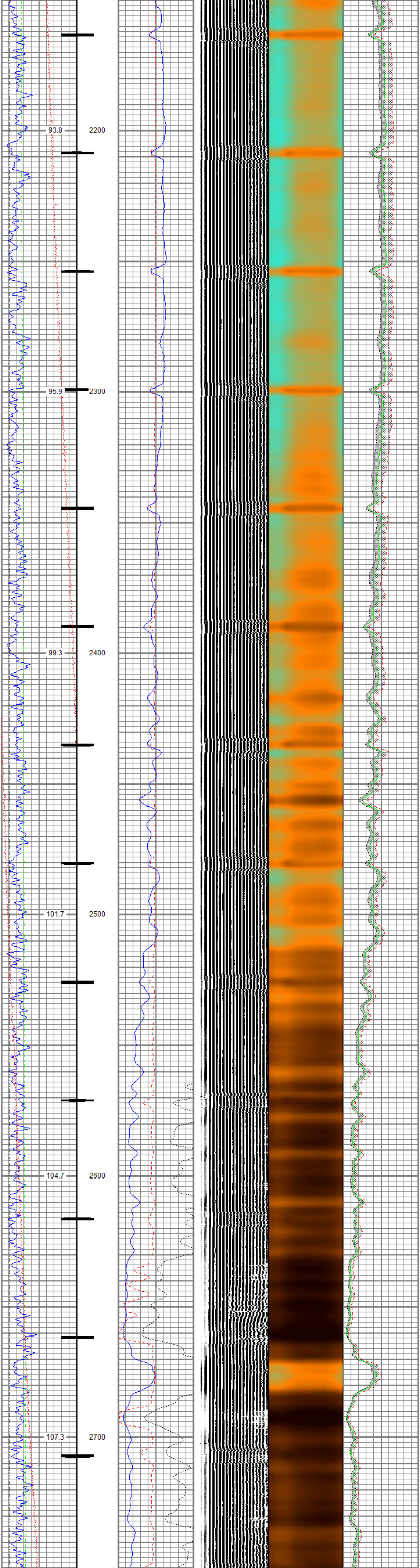

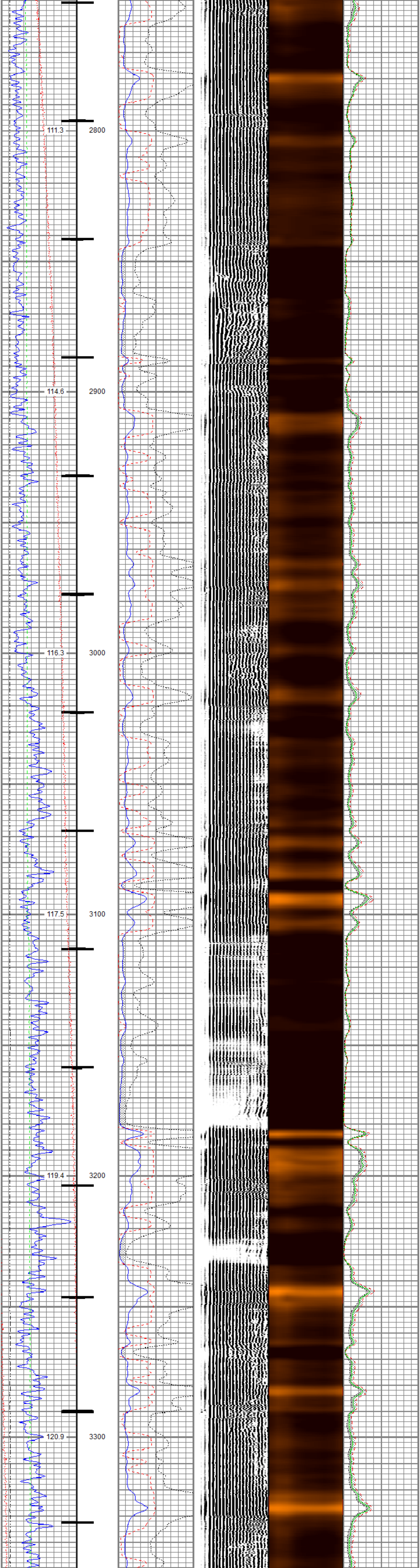

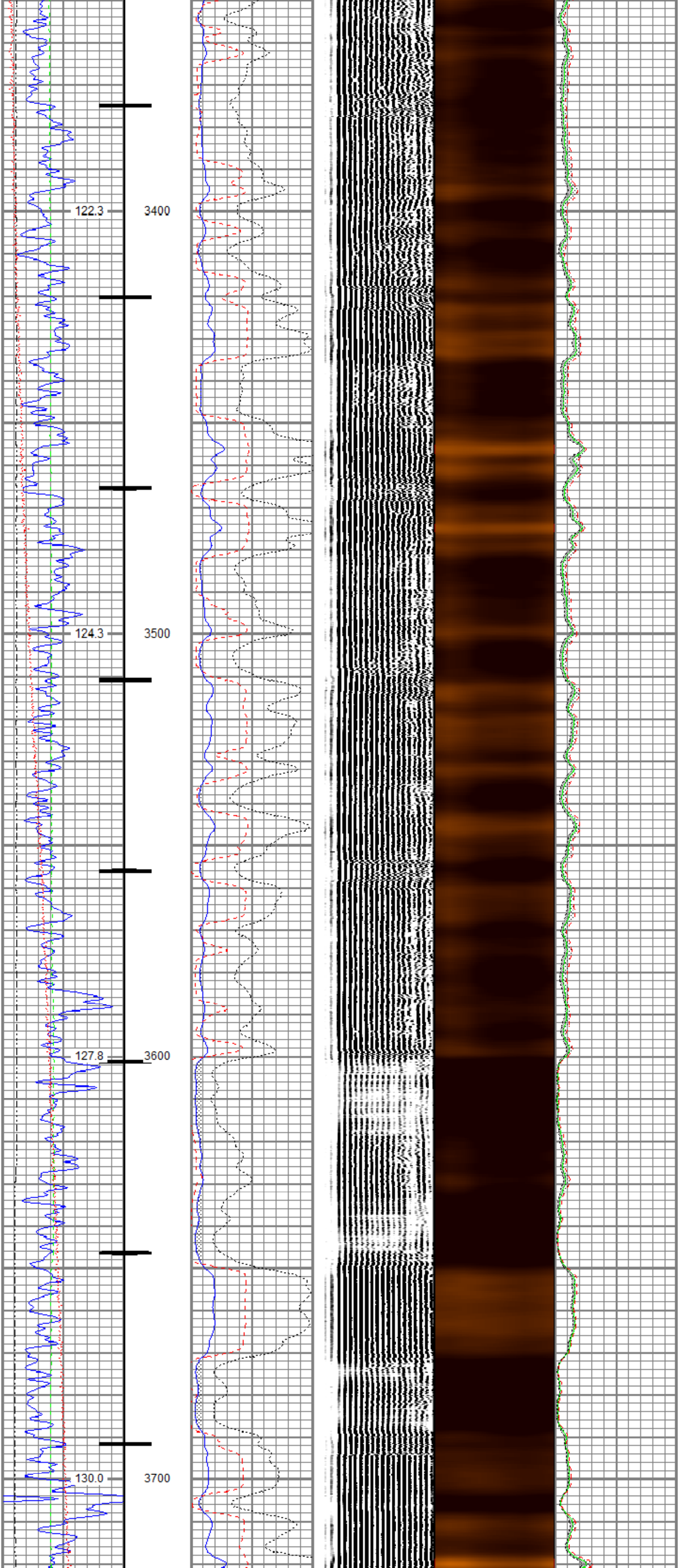

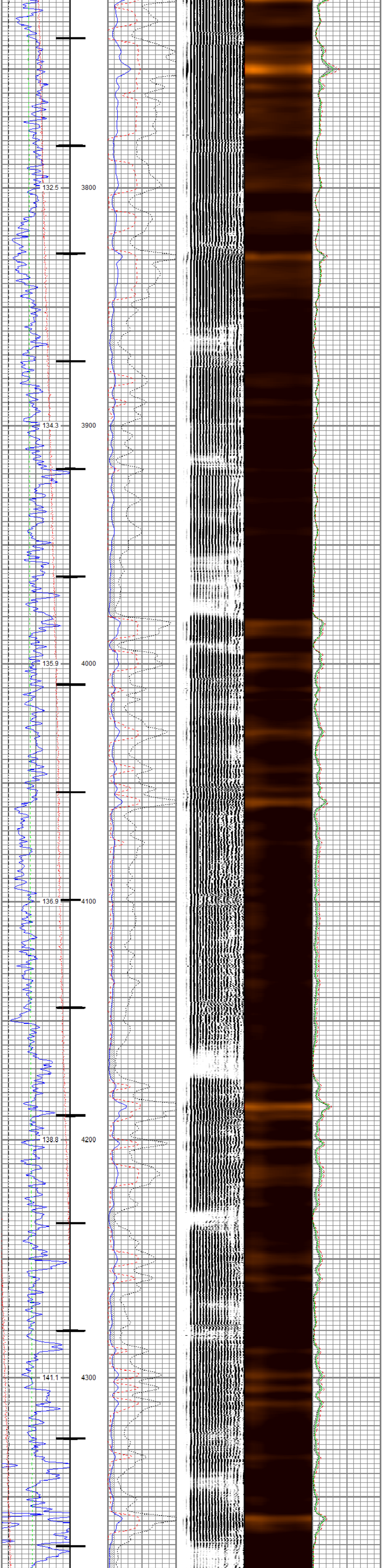
132.5
3800
134.3
3900
135.9
4000
136.9
4100
138.8
4200
141.1
4300

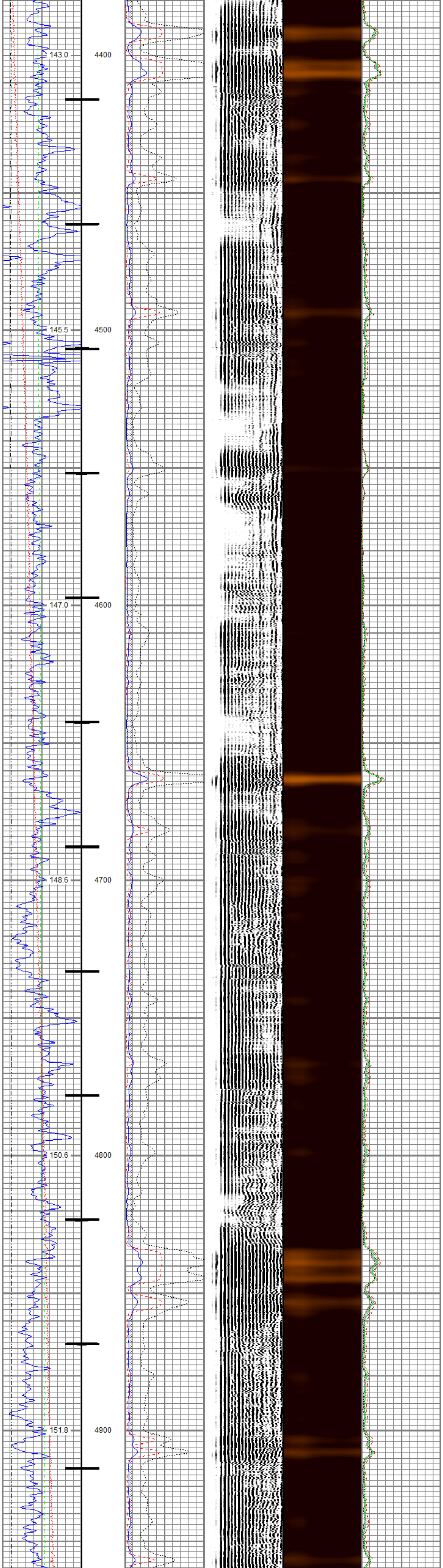
143.0
4400
145.5
4500
147.0
4600
148.6
4700
150.6
4800
151.8
4900

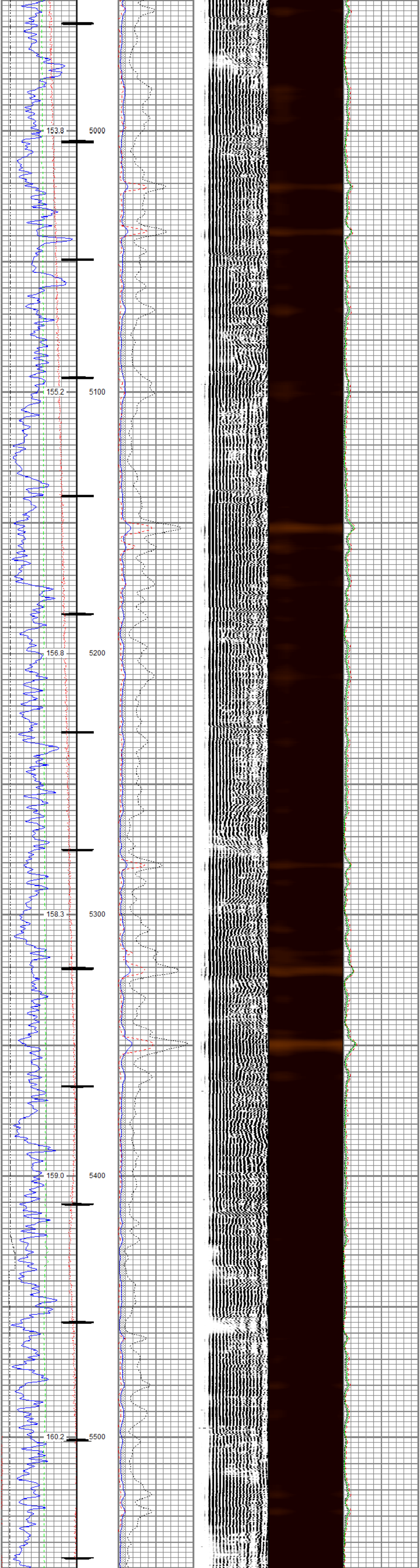
153.8
5000
155.2
5100
156.8
5200
158.3
5300
159.0
5400
160.2
5500

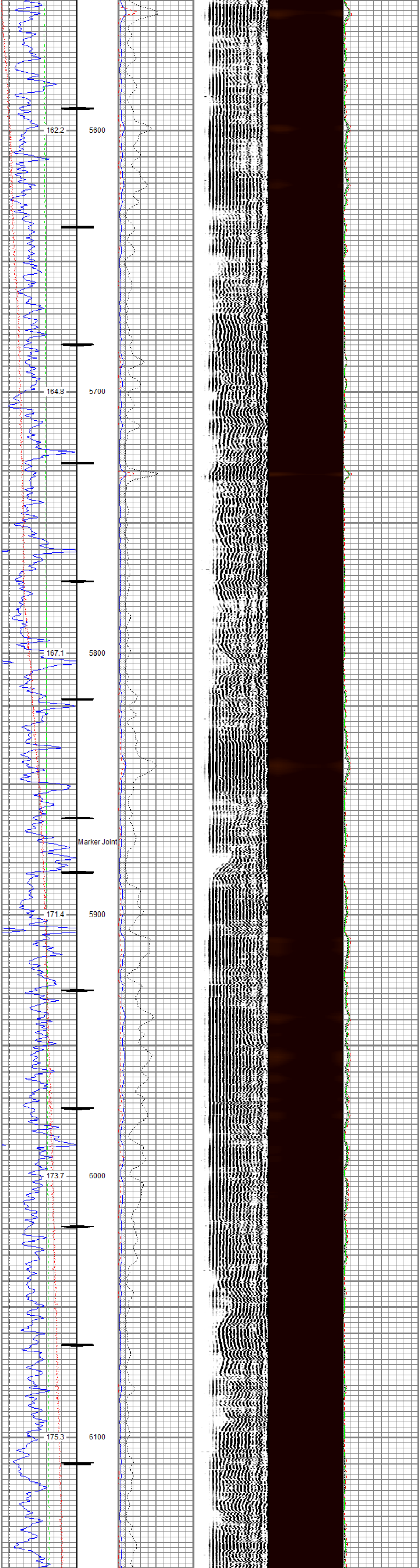
162.2
5600
164.8
5700
167.1
5800
Marker Joint
171.4
5900
173.7
6000
175.3
6100

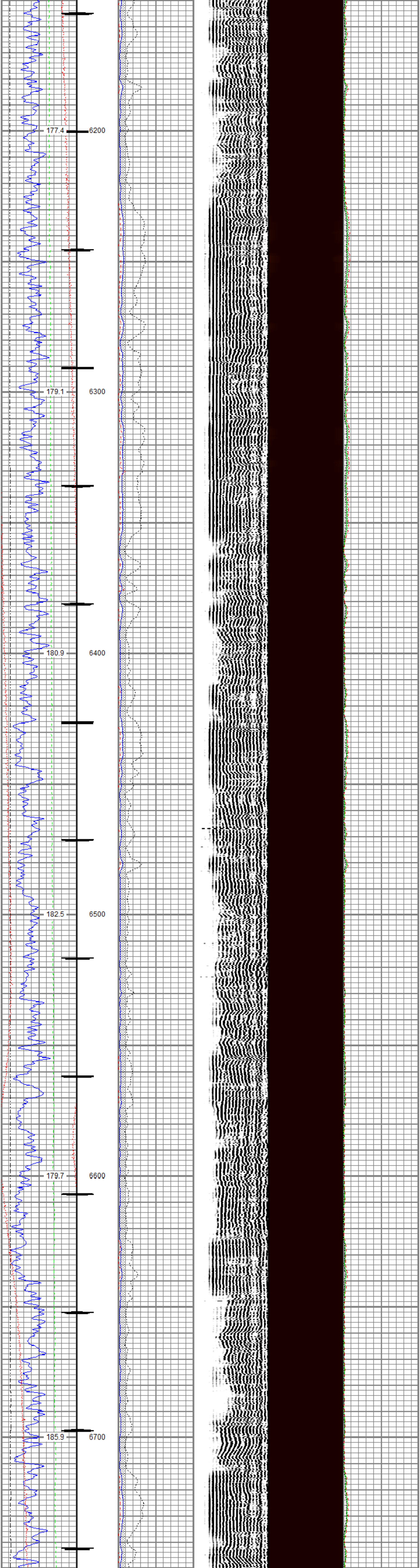
177.4
6200
179.1
6300
180.9
6400
182.5
6500
179.7
6600
185.9
6700

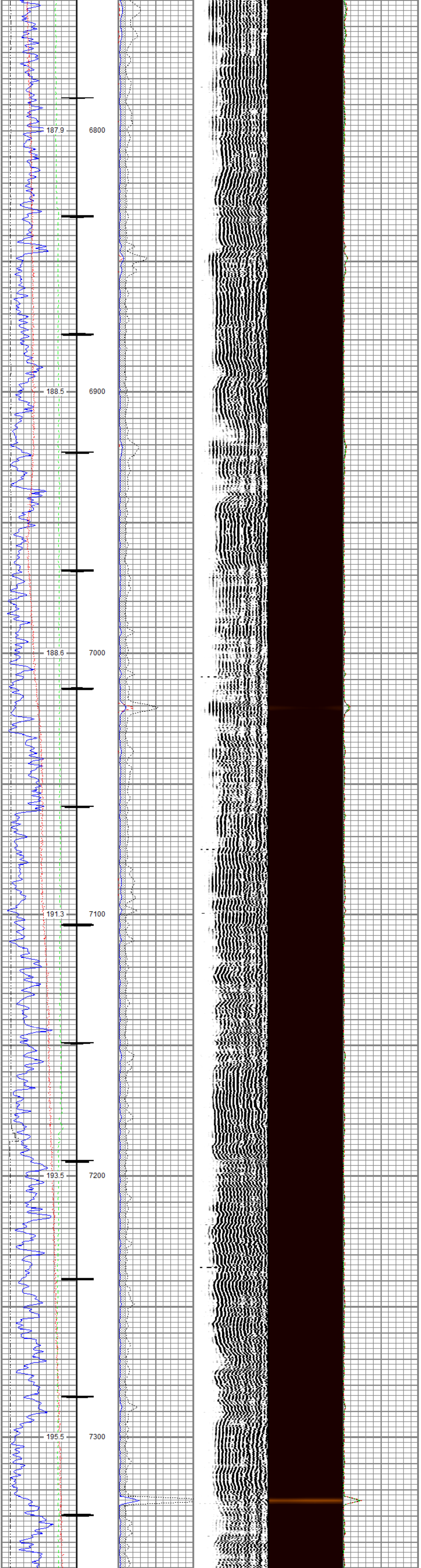
187.9
6800
188.5
6900
188.6
7000
191.3
7100
193.5
7200
195.5
7300

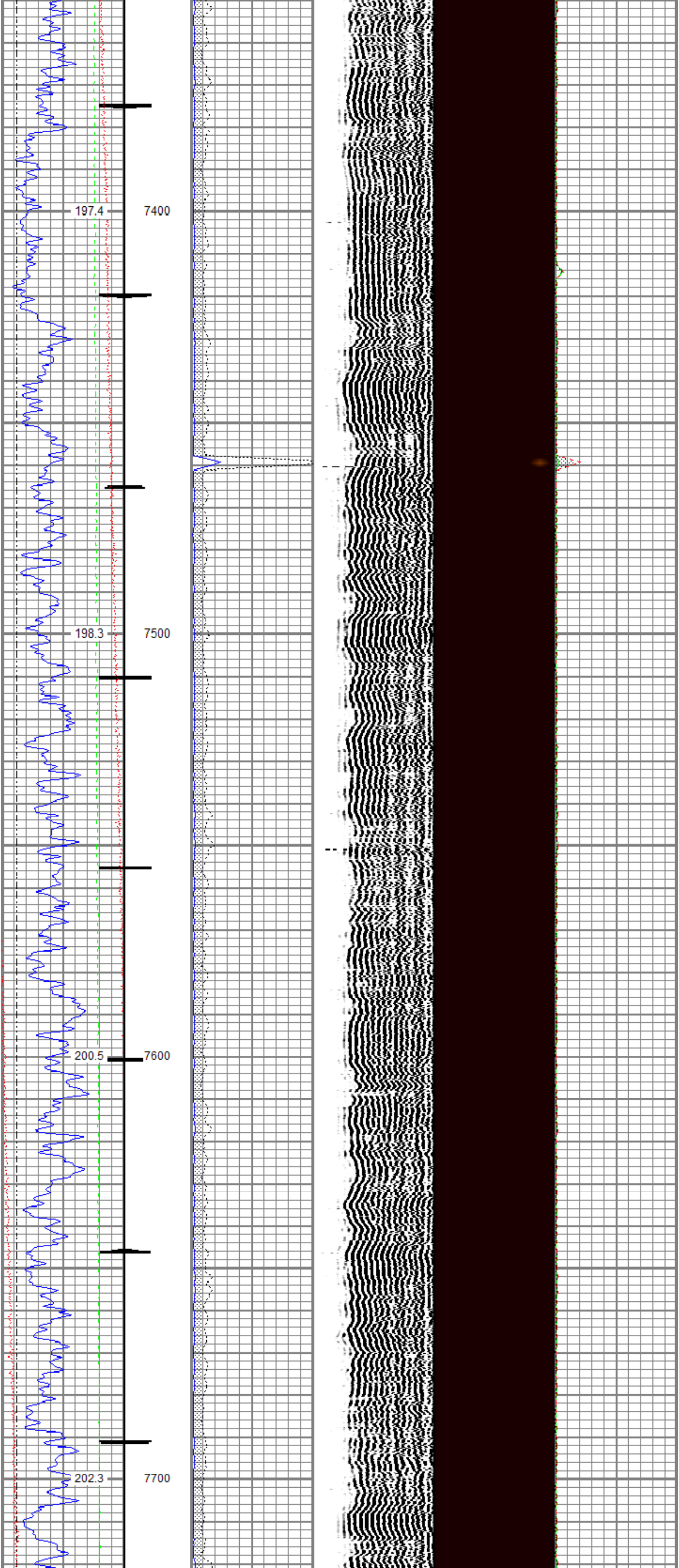
197.4
7400
198.3
7500
200.5
7600
202.3
7700

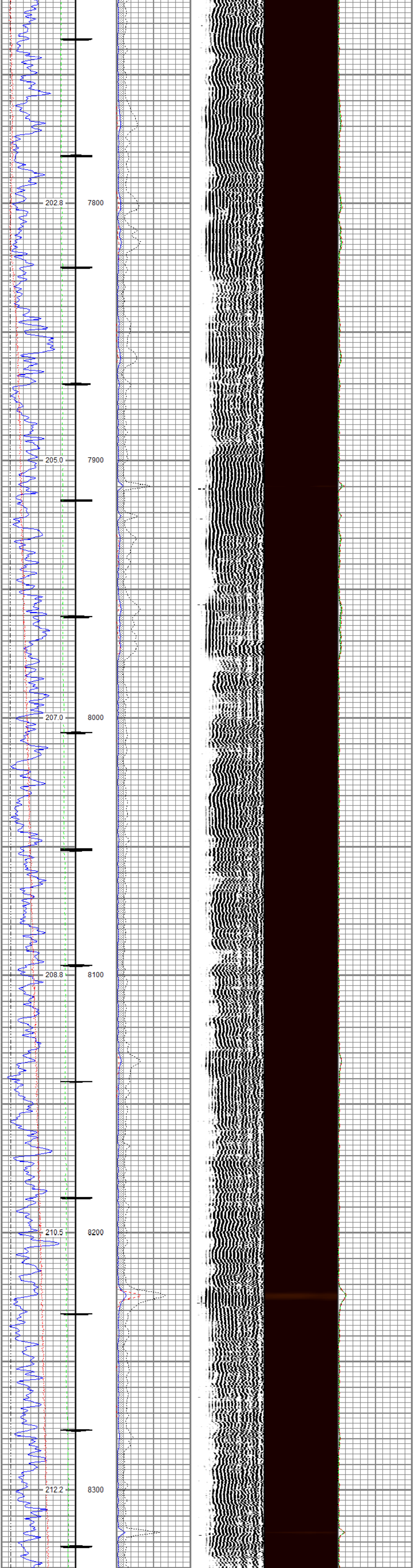

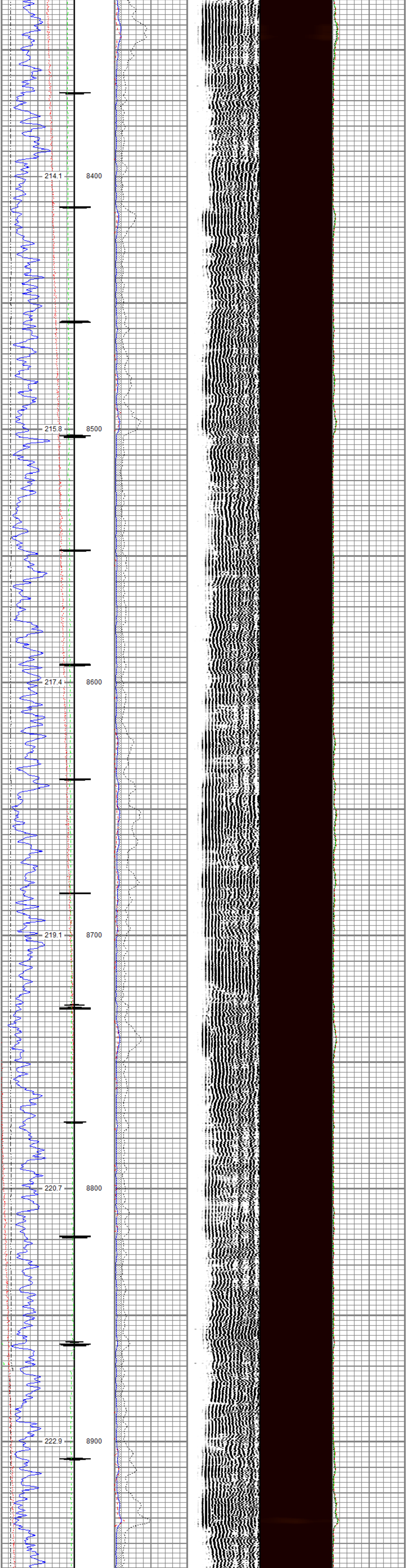

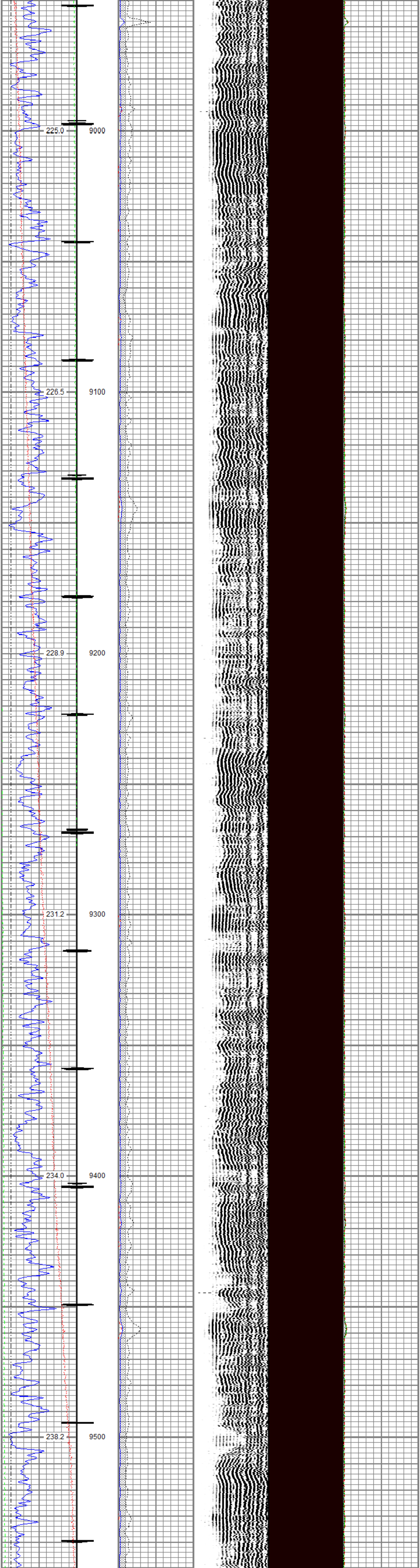

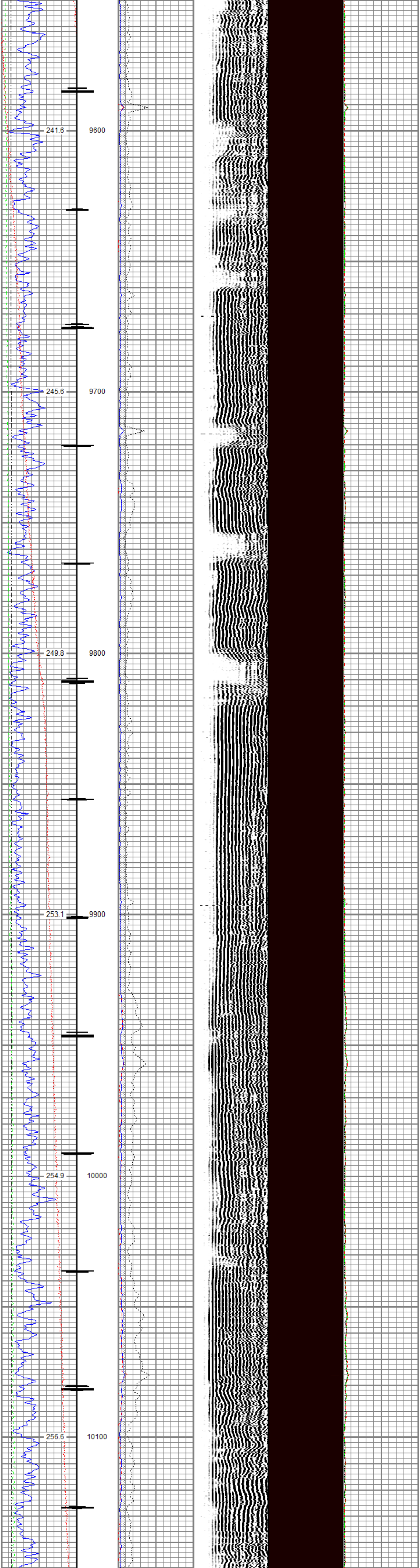

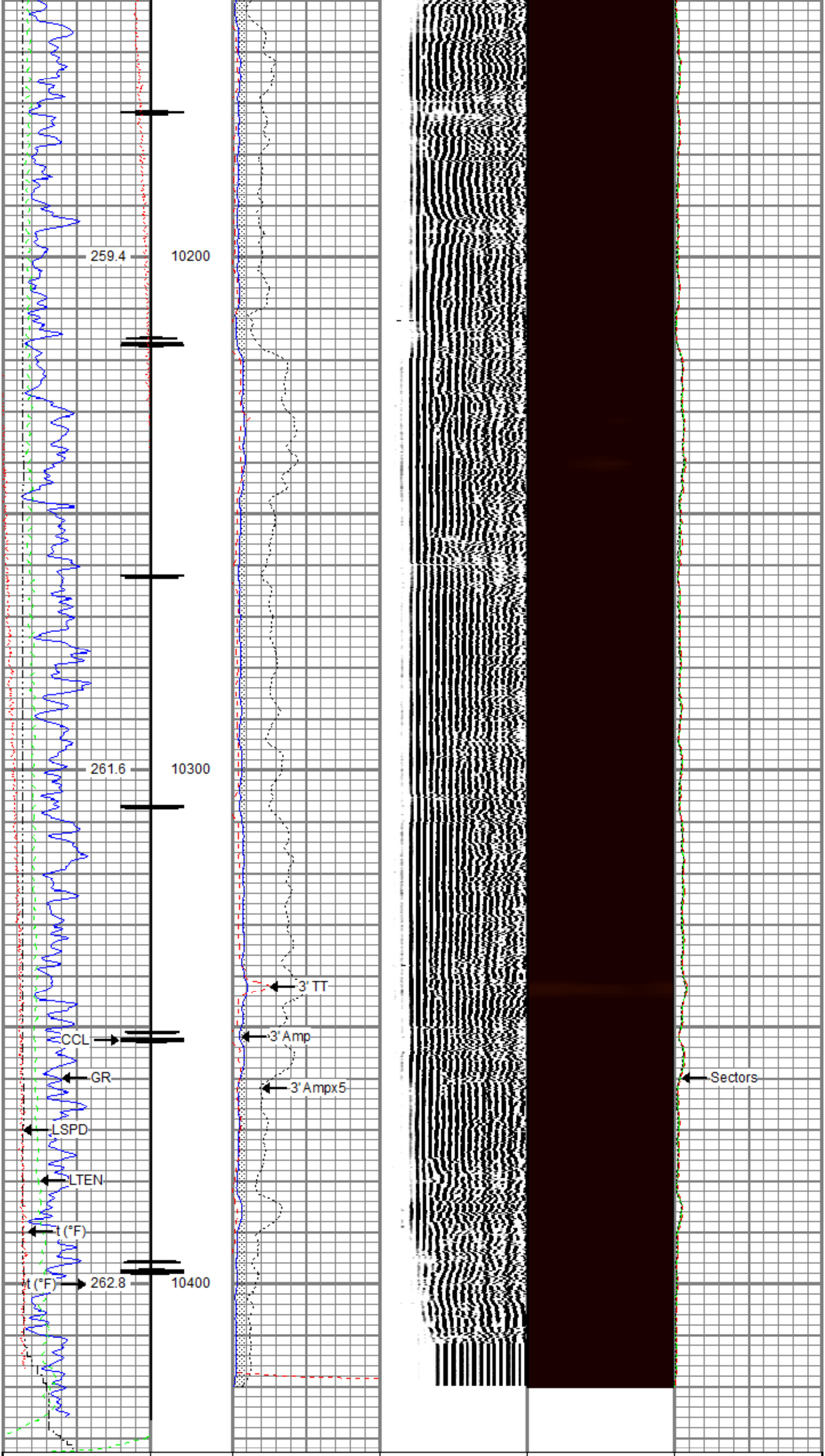

Gamma Ray
0 (GAPI) 200
Casing Collar Locator
Line Speed
-150 (ft/min) 150
Line Tension
0 (lb) 2000
Temperature
0 (degF) 20

3' Amplitude
0 (mV) 100
3' Amplitude x 5
0 (mV) 20
3' Travel Time
300 (usec) 200

5' Variable Density Log
200 1200

Sector Map
10 110

Average Amplitude
0 150
Mimimum Amplitude
0 150
Maximum Amplitude
0 150

RELIANCE
OILFIELD SERVICES

Repeat Pass

Recorded With 0 PSI Surface Induced Pressure

Database File	tep_chevron tr 24-23-597\tep_chevron tr 24-23-597_rbl_08-25-17.db
Dataset Pathname	repeat
Presentation Format	ros_rbt004_tep
Dataset Creation	Fri Aug 25 20:22:37 2017
Charted by	Depth in Feet scaled 1:240

Gamma Ray
0 (GAPI) 200
Line Speed
-150 (ft/min) 150
Line Tension
0 (lb) 2000
Temperature
0 (degF) 20

3' Amplitude
0 (mV) 100
3' Amplitude x 5
0 (mV) 20
3' Travel Time
300 (usec) 200

5' Variable Density Log
200 1200

Sector Map
10 110

Average Amplitude
0 150
Mimimum Amplitude
0 150
Maximum Amplitude
0 150

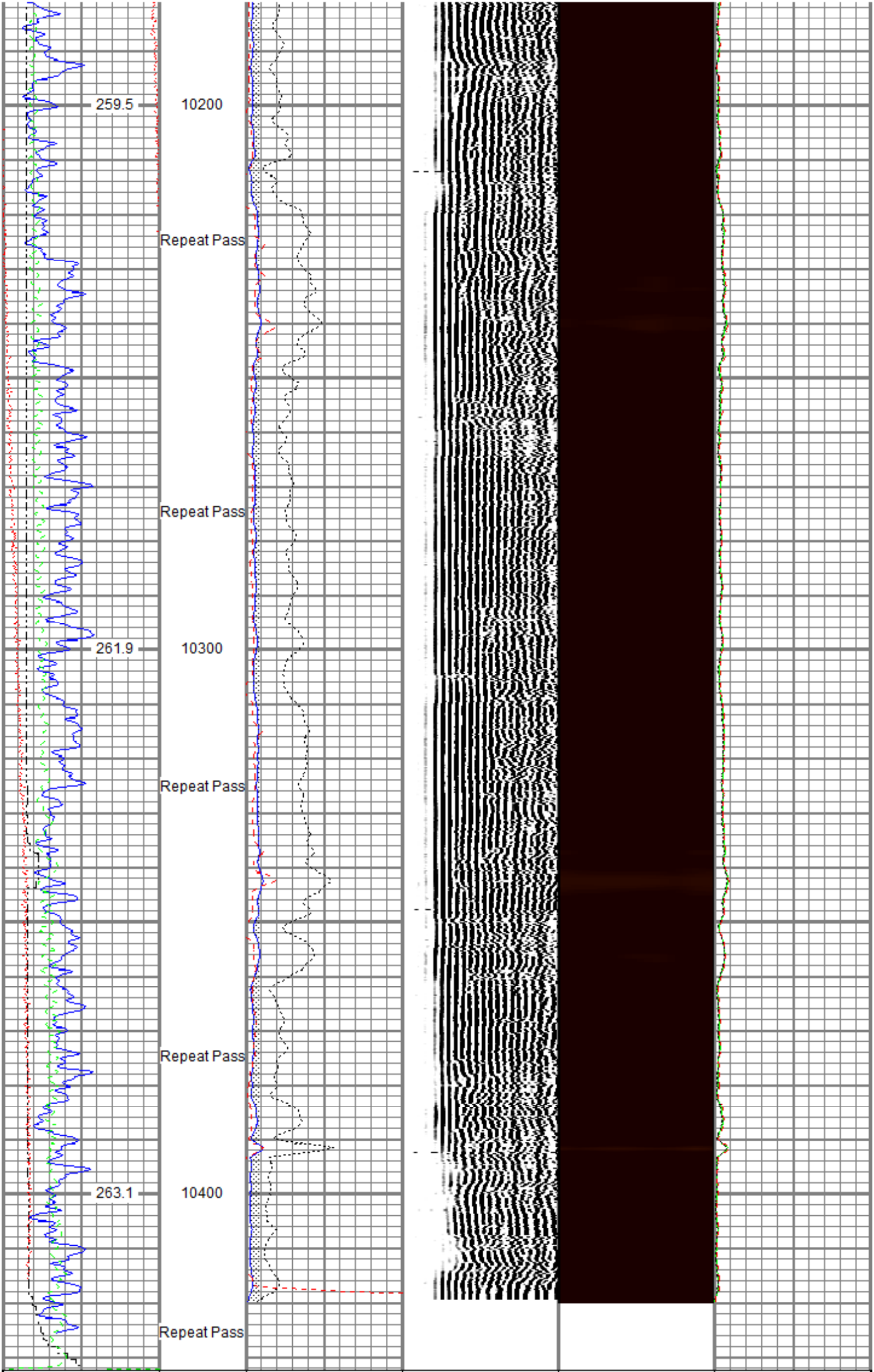

Gamma Ray	3' Amplitude	5' Variable Density Log	Sector Map	Average Amplitude
0 (GAPI) 200	0 (mV) 100	200 1200	10 110	0 150
Line Speed	3' Amplitude x 5			Mimimum Amplitude
-150 (ft/min) 150	0 (mV) 20			0 150
Line Tension	3' Travel Time			Maximum Amplitude
0 (lb) 2000	300 (usec) 200			0 150
Temperature				
0 (degF) 20				

Sensor	Offset (ft)
HeadVolt	18.84
Temp	16.05
WVFS8	13.88
WVFS7	13.88
WVFS6	13.88
WVFS5	13.88
WVFS4	13.88
WVFS3	13.88
WVFS2	13.88
WVFS1	13.88
WVFCAL	13.88
WVF3FT	13.88
WVF5FT	12.88
HEADVOLT	9.63
DCCL	6.18
CCL	6.18
GR	4.96

Schematic

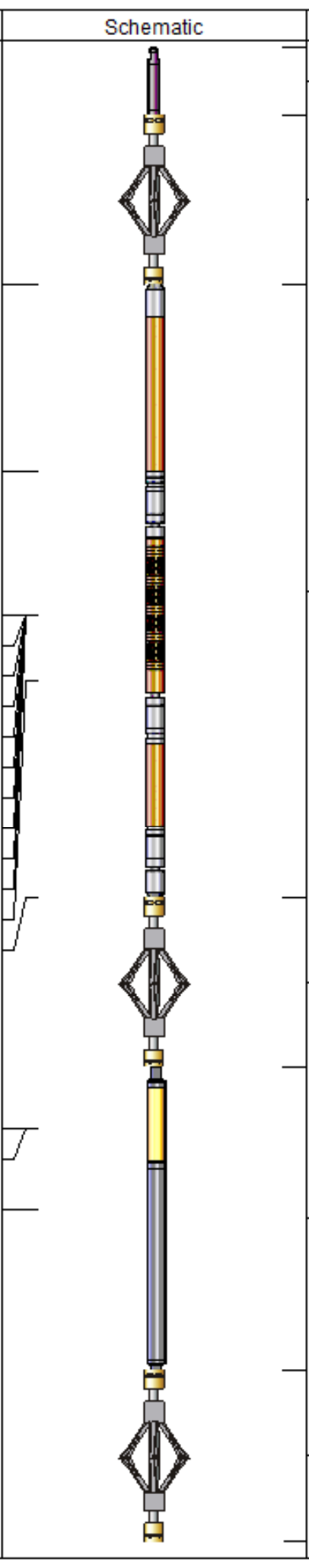

Description	Length (ft)	O.D. (in)	Weight (lb)
Titan_Electric_Cable_Heads-Titan_1-11/1 Electric Cable Head with 1" Fishing Neck	1.03	1.69	5.40
DSS_RAC-RAC_5-Arm 5 Arm 2-3/4" Roller Centralizer	2.55	2.75	32.00
Probe_RADII-C-P_RBT_2750 (FW1305-0 Probe 2-3/4" Sector Cement Bond Tool with Temperature Probe	9.19	2.75	105.00
DSS_RAC-RAC_5-Arm 5 Arm 2-3/4" Roller Centralizer	2.55	2.75	32.00
Probe_GR_CCL-P_CGR_2750_S (FW1 Probe 2-3/4" Digital CCL / Gamma Ray Combined	214.541)	2.75	55.00
DSS_RAC-RAC_5-Arm 5 Arm 2-3/4" Roller Centralizer	2.55	2.75	32.00

Dataset:	TEP_Chevron TR 24-23-597_RBL_08-25-17.db: field/well/run1/main
Total length:	22.40 ft
Total weight:	261.40 lb
O.D.:	2.75 in

Calibration Report

Database File	D:\Warrior\Data\TEP_Chevron TR 24-23-597\TEP_Chevron TR 24-23-597_RBL_08-25-17.db
Dataset Pathname	main
Dataset Creation	Fri Aug 25 20:26:43 2017

Gamma Ray Calibration Report

Serial Number:	FW1211-081	
Tool Model:	P_CGR_2750_S	
Performed:	Sat Feb 06 11:31:52 2016	
Calibrator Value:	1.0	GAPI
Background Reading:	0.0	cps
Calibrator Reading:	1.6	cps
Sensitivity:	0.6061	GAPI/cps

Segmented Cement Bond Log Calibration Report

Serial Number:	FW1305-098	
Tool Model:	P_RBT_2750	
Calibration Casing Diameter:	4.500	in
Calibration Depth:	31.422	ft

Master Calibration, performed Fri Aug 25 12:46:07 2017:

	Raw (v)		Calibrated (mv)		Results	
	Zero	Cal	Zero	Cal	Gain	Offset
3'	-0.005	0.732	0.800	81.196	109.095	1.389
CAL	0.751	0.751				
5'	-0.002	0.627	0.800	81.196	127.862	1.045
SUM						
S1	-0.008	0.686	0.000	100.000	143.936	1.216
S2	-0.005	0.703	0.000	100.000	141.232	0.755
S3	-0.006	0.716	0.000	100.000	138.528	0.795
S4	-0.005	0.729	0.000	100.000	136.265	0.719
S5	-0.005	0.730	0.000	100.000	135.983	0.725
S6	-0.005	0.726	0.000	100.000	136.688	0.721
S7	-0.006	0.720	0.000	100.000	137.887	0.779
S8	-0.005	0.716	0.000	100.000	138.711	0.713

Internal Reference Calibration, performed Fri May 05 10:29:14 2017:

	Raw (v)		Calibrated (v)		Results	
	Zero	Cal	Zero	Cal	Gain	Offset
CAL	0.000	0.000	0.751	0.751	1.000	0.000

Air Zero Calibration, performed Fri Aug 25 12:46:28 2017:

	Raw (v)	Calibrated (v)	Results
	Zero	Zero	Offset
3'	-0.005	0.000	0.000
5'	-0.002	0.000	0.000
SUM			
S1	-0.008	0.000	-0.000
S2	-0.005	0.000	-0.000
S3	-0.005	0.000	-0.000
S4	-0.005	0.000	-0.000
S5	-0.005	0.000	0.000
S6	-0.005	0.000	-0.000
S7	-0.006	0.000	-0.000
S8	-0.005	0.000	0.000

RELIANCE
OILFIELD SERVICES

Company	TEP Rocky Mountain LLC
Well	Chevron TR 24-23-597
Field	Trail Ridge
County	Garfield
State	Colorado