







## Legend

-  Spacing Unit Boundary
-  Hard Line Box
-  Well Path
-  Donn Pad
-  Leffler Lease
-  SRC Leasehold

## Lease Description

Lessor: Donn E. Leffler and Suzanne R. Leffler  
Lessee: Grizzly Petroleum, LLC  
Reception No.: 4195391  
Lease Date: 4/6/2016  
Legal Description: 6N 66W, 6<sup>th</sup> P.M.  
Section 21: E/2NE/4  
Section 22: W/2NW/4  
Gross Acres: 160 Acres



SRC ENERGY

**Spacing Unit Map**  
**Donn Wells**  
**DSU 91**  
**Unit 14 Spacing Unit**