

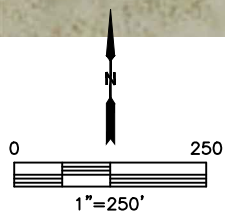
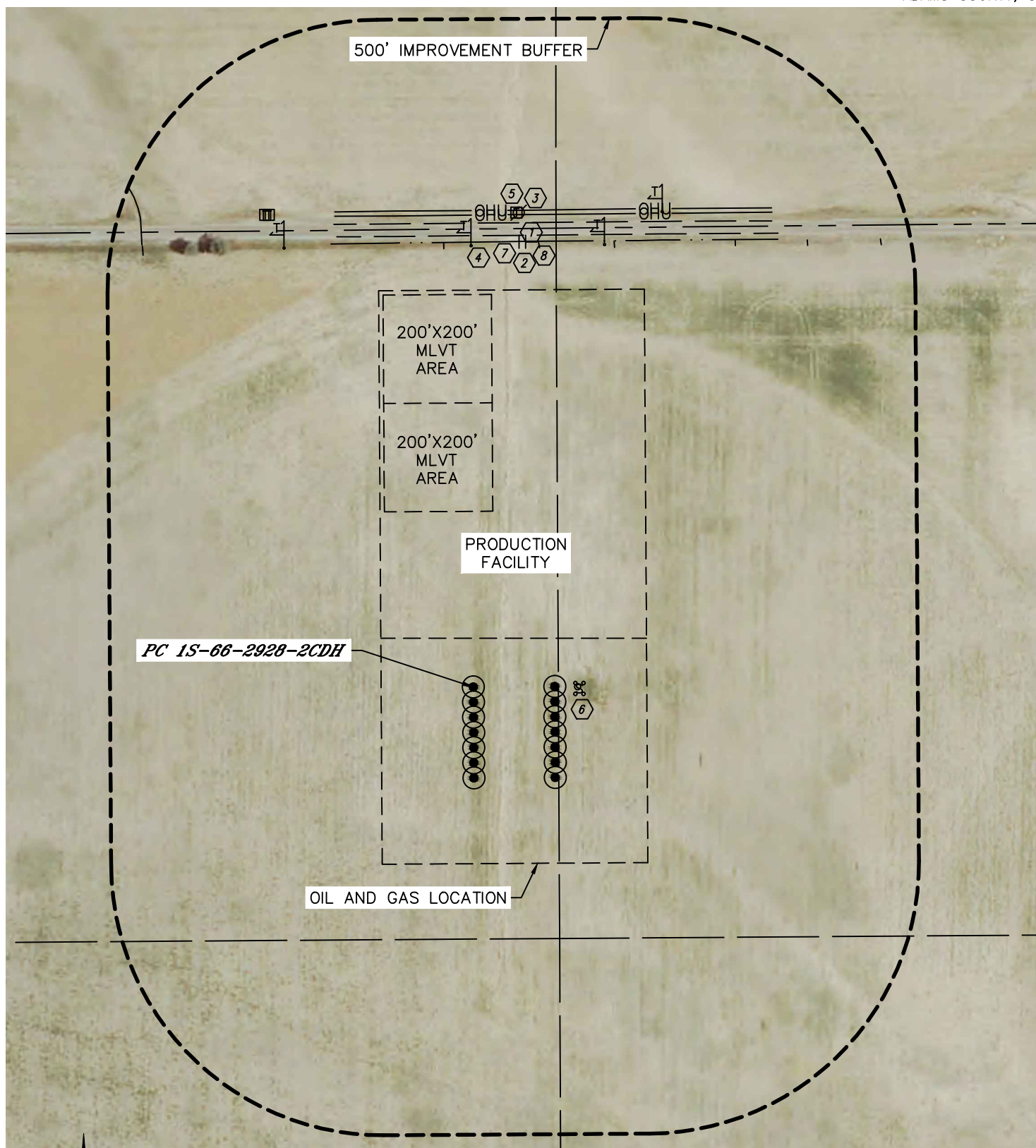


Lat40°, Inc. 6250 W. 10th Street, Unit 2, Greeley, CO 970-515-5294

LOCATION DRAWING

PC 1S-66-2928 PAD

SECTION: 29
TOWNSHIP: 1S
RANGE: 66W
6TH. P.M.
ADAMS COUNTY, CO





Lat40°, Inc. 6250 W. 10th Street, Unit 2, Greeley, CO 970-515-5294











LOCATION DRAWING

PC 1S-66-2928 PAD

SECTION: 29
TOWNSHIP: 1S
RANGE: 66W
6TH. P.M.
ADAMS COUNTY, CO

IMPROVEMENTS:

(MEASURED FROM THE PROPOSED PC 1S-66-2928-2CDH WELL LOCATION)

-  NO BUILDING UNITS WITHIN 500' IMPROVEMENT BUFFER
-  NO BUILDINGS WITHIN 500' IMPROVEMENT BUFFER
-  EAST 132ND AVENUE 832' N
-  ROAD/EDGE OF GRAVEL 815' N
-  OVERHEAD UTILITY LINE 871' N
-  TELEPHONE MARKER 814' N, 882' NW, 851' & 944' NE
-  TELEPHONE PEDESTAL 879' N, 949' & 952' NW
-  POST/VERTICAL CMP WITH COVER 192' E
-  PIPE 828' N, 1003' & 1019' NW
-  DITCH 810' & 819' N, 852', 947', 1022' & 1110' NE, 1010' & 1060' NW