

OPERATOR: **Bill Barrett Corp.**  
WELL NAME: **Kunsemiller 5-61-20-0801B2**  
FIELD NAME: DJ Basin - Wattenberg  
DRILLING RIG: Cade 24  
API #: 05-123-44298

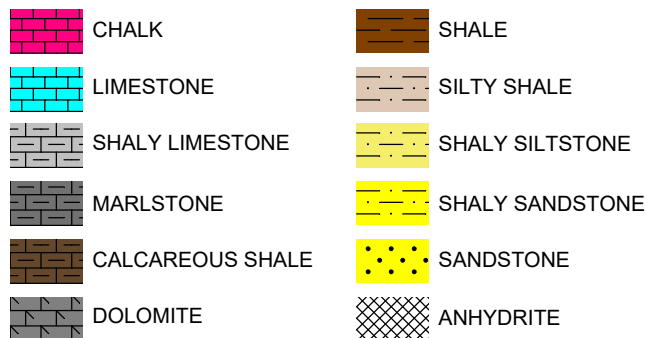
LAT/LONG: Frank Sattler, Nathan Brown  
SURFACE HOLE: NWNW S21-T5N-R61W, 1021' FNL, 300' FWL  
BOTTOM HOLE: NWNW S19-T5N-R61W, 505' FNL, 460' FWL



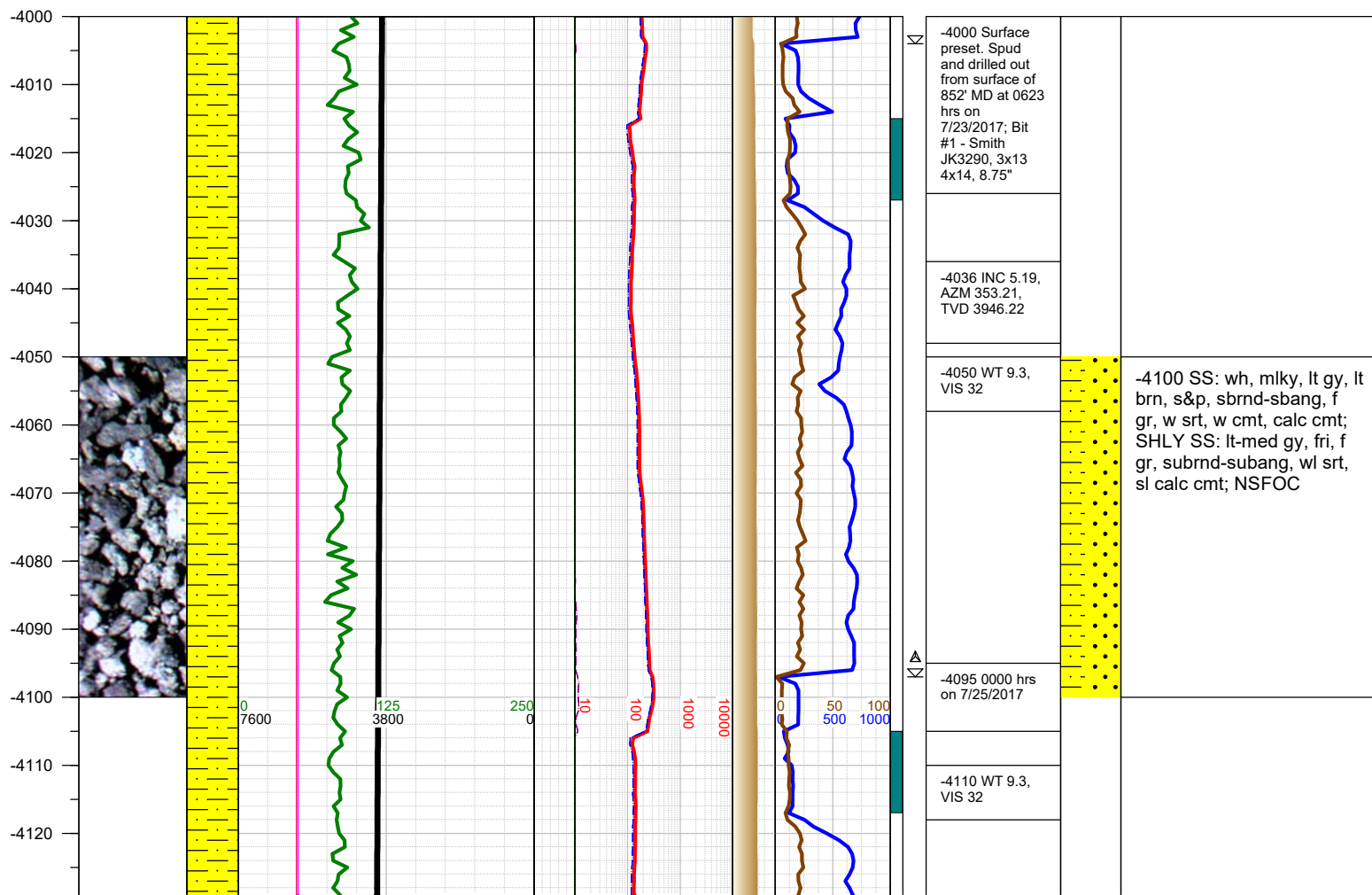
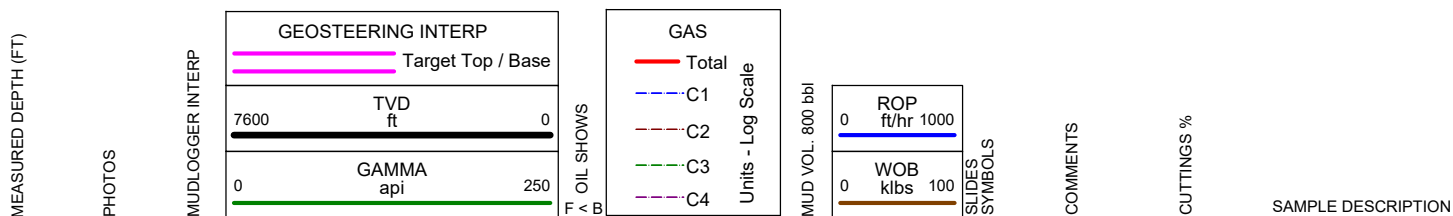
Earth Science Agency, LLC

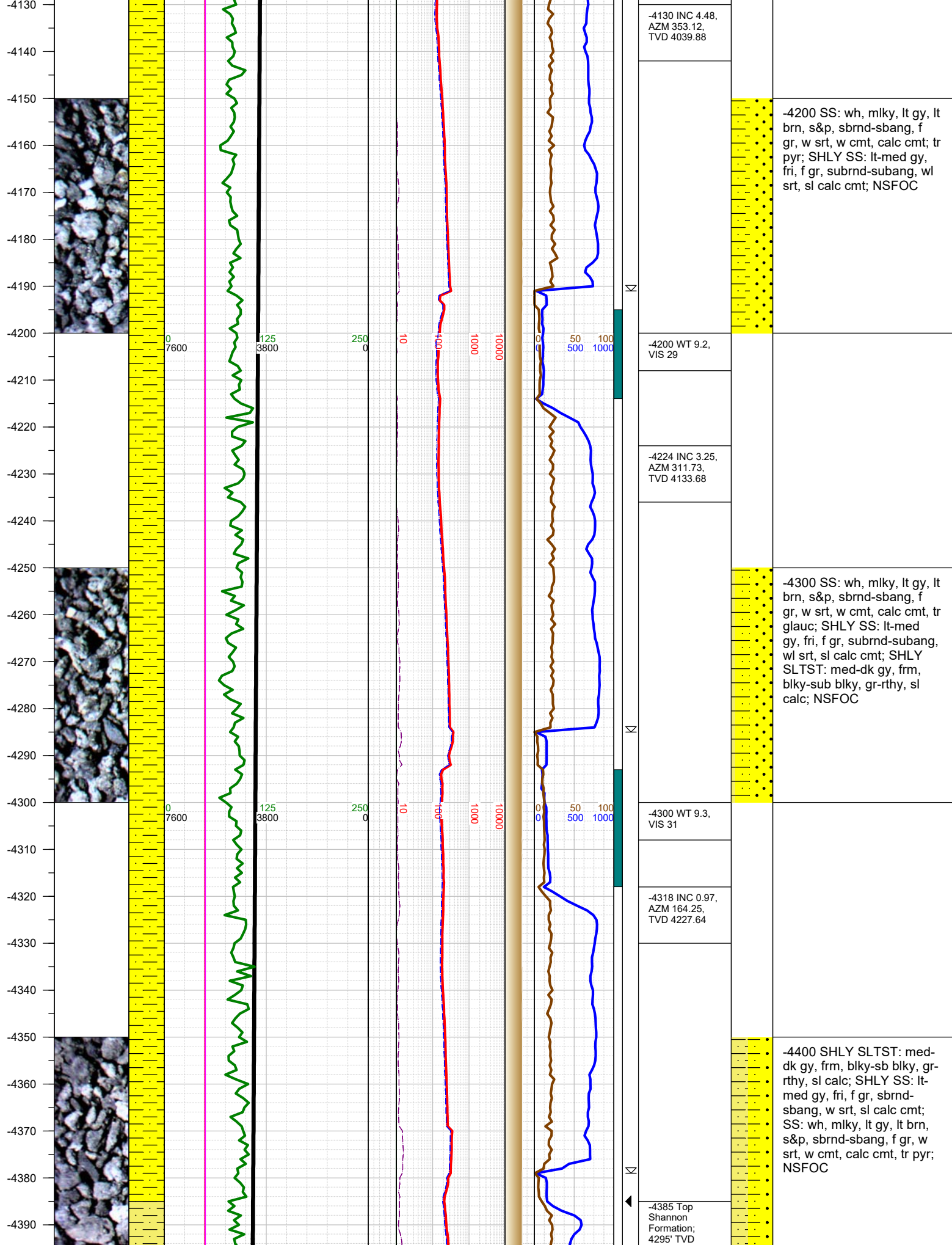
COUNTY: Weld  
STATE: Colorado  
GROUND ELEVATION: 4638'  
KELLY BUSHING: 4654'  
DRILLING FLUID: LSND  
TVD VS. MD: 6151' / 16280'  
SPUD DATE: July 23, 2017  
TD DATE: July 29, 2017  
DEPTHS LOGGED: 4000' - 16280'  
DATES LOGGED: July 23, 2017 - July 29, 2017  
GEOLOGISTS: Frank Sattler, Nathan Brow  
SCALE: 5" = 100'


#### LEGEND




FORMATION  $\approx$  CONNECTION  $\Delta$  MIDNIGHT NEW BIT GAS SHOW FAULT



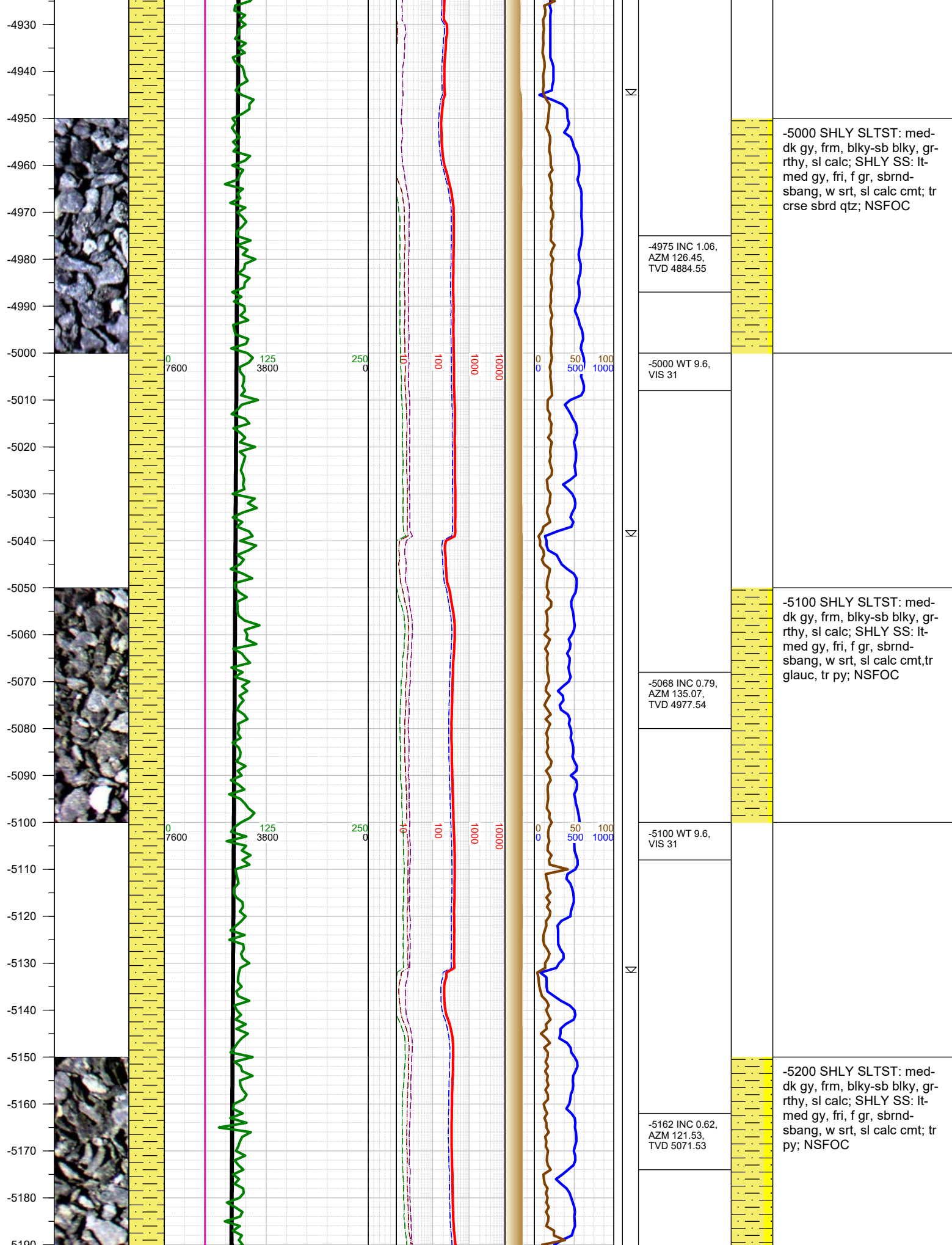












































TVD 6122.9



-7100 WT 8.5, VIS 28


-7136 INC 89.8, AZM 267.11, TVD 6123.15


-7200 WT 8.5, VIS 28


-7230 INC 89.93, AZM 266.93, TVD 6123.37

-7300 WT 8.5, VIS 28







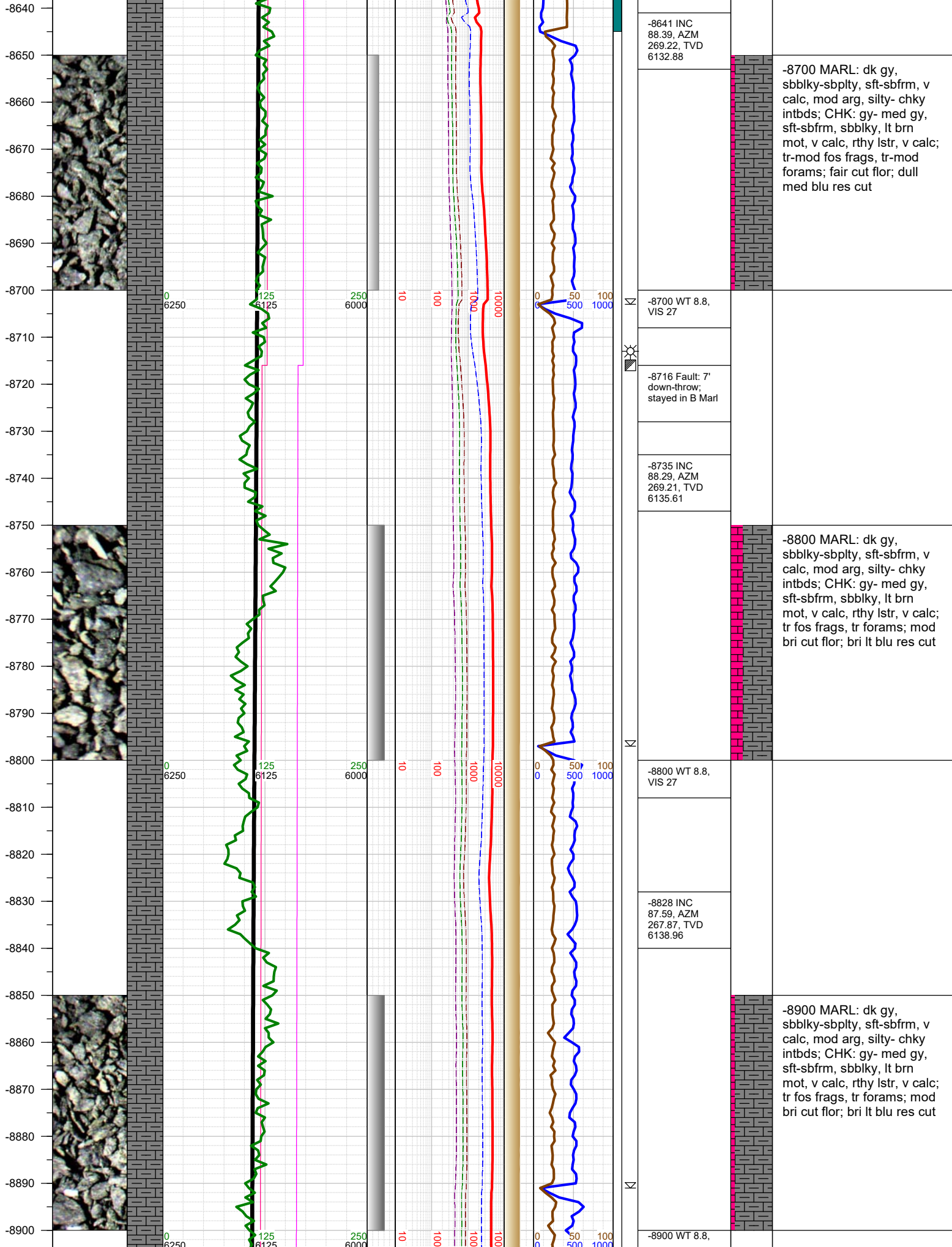




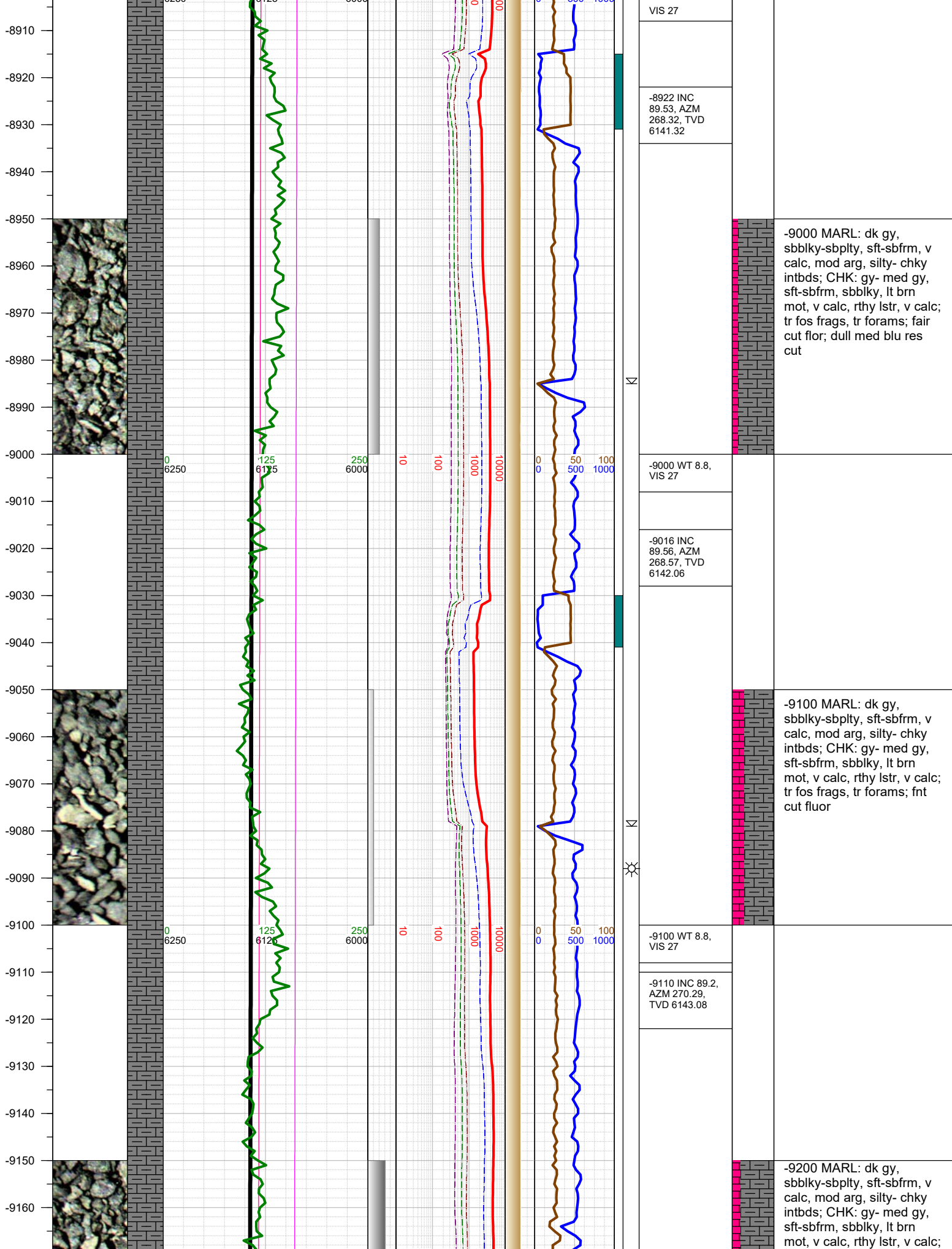


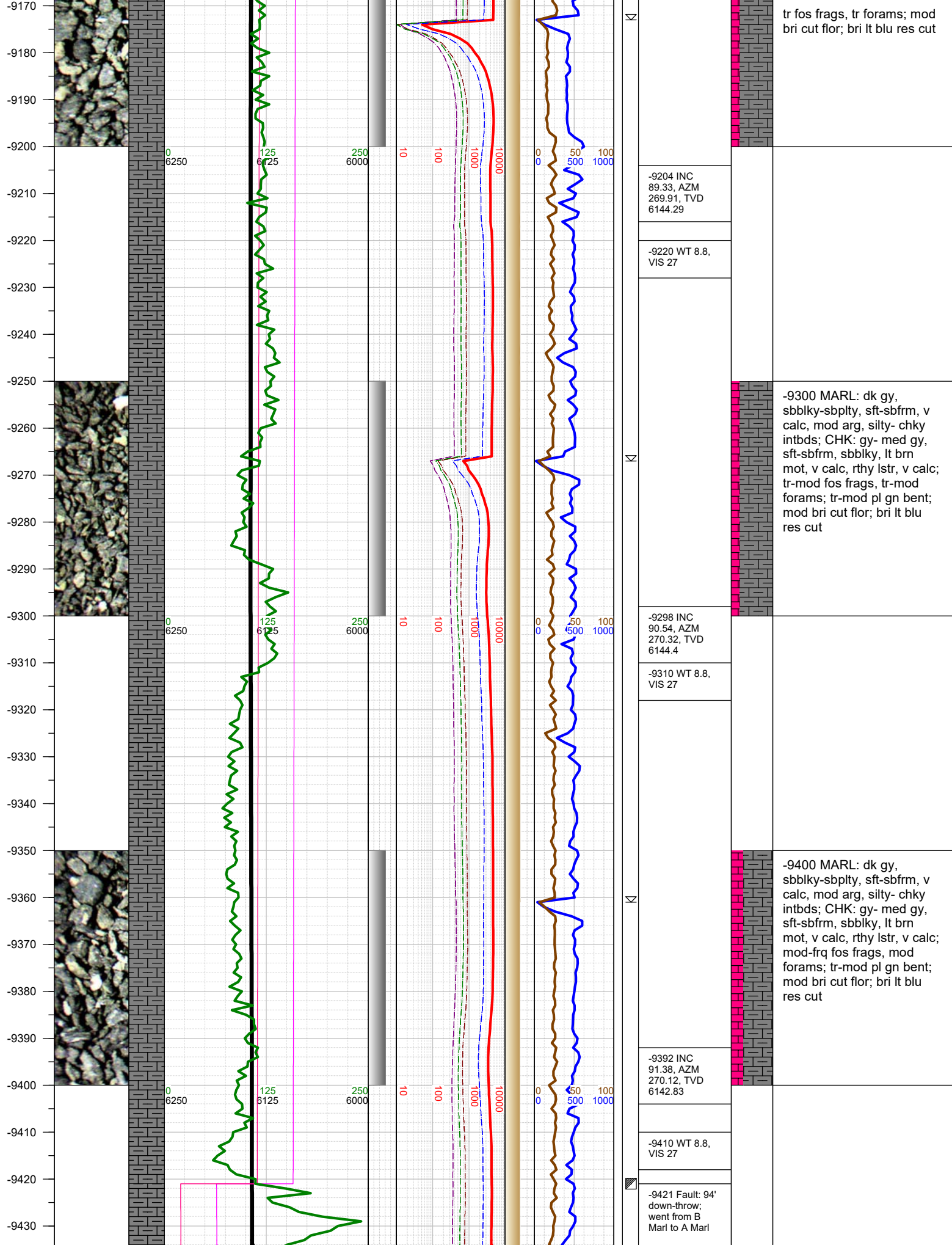










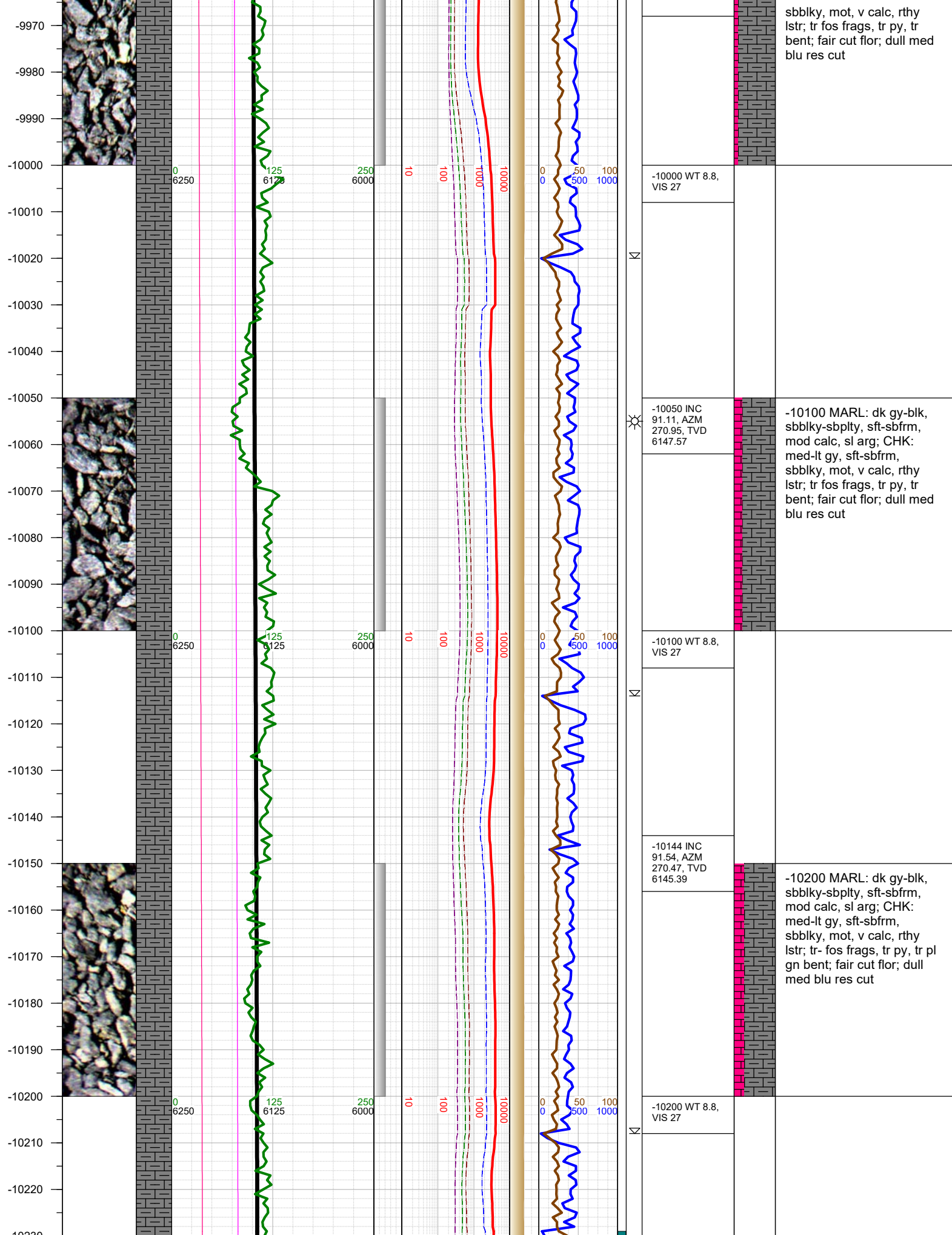







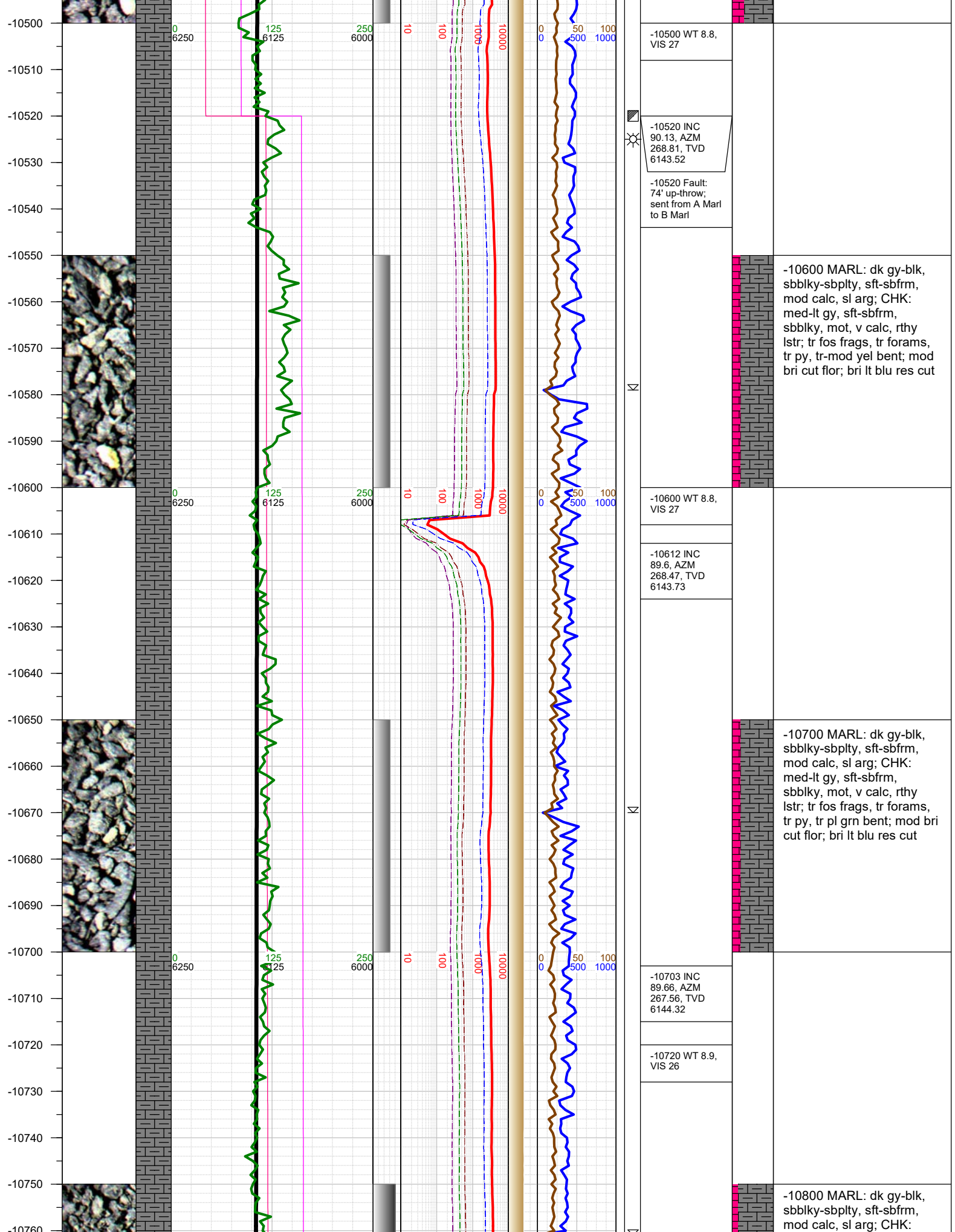










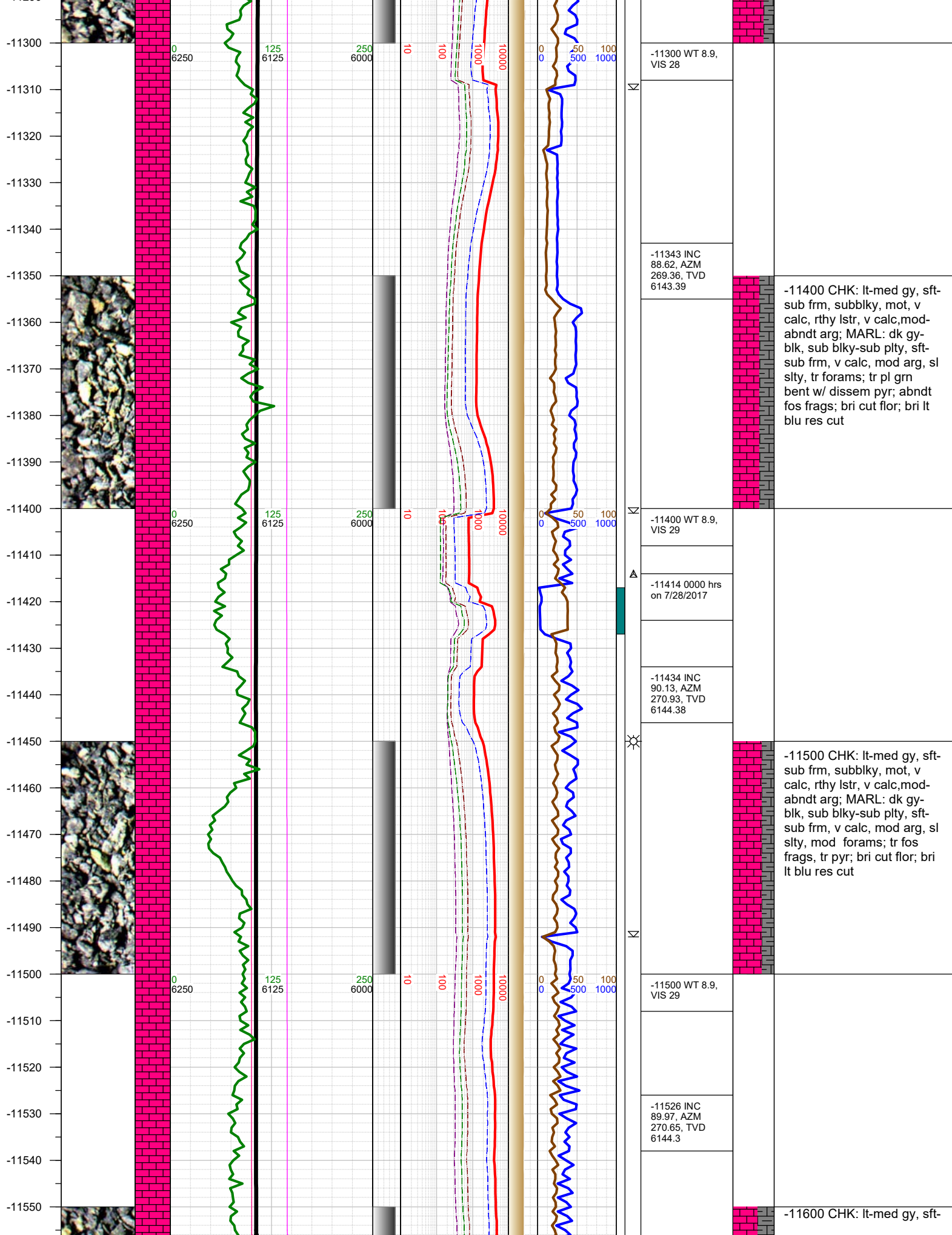





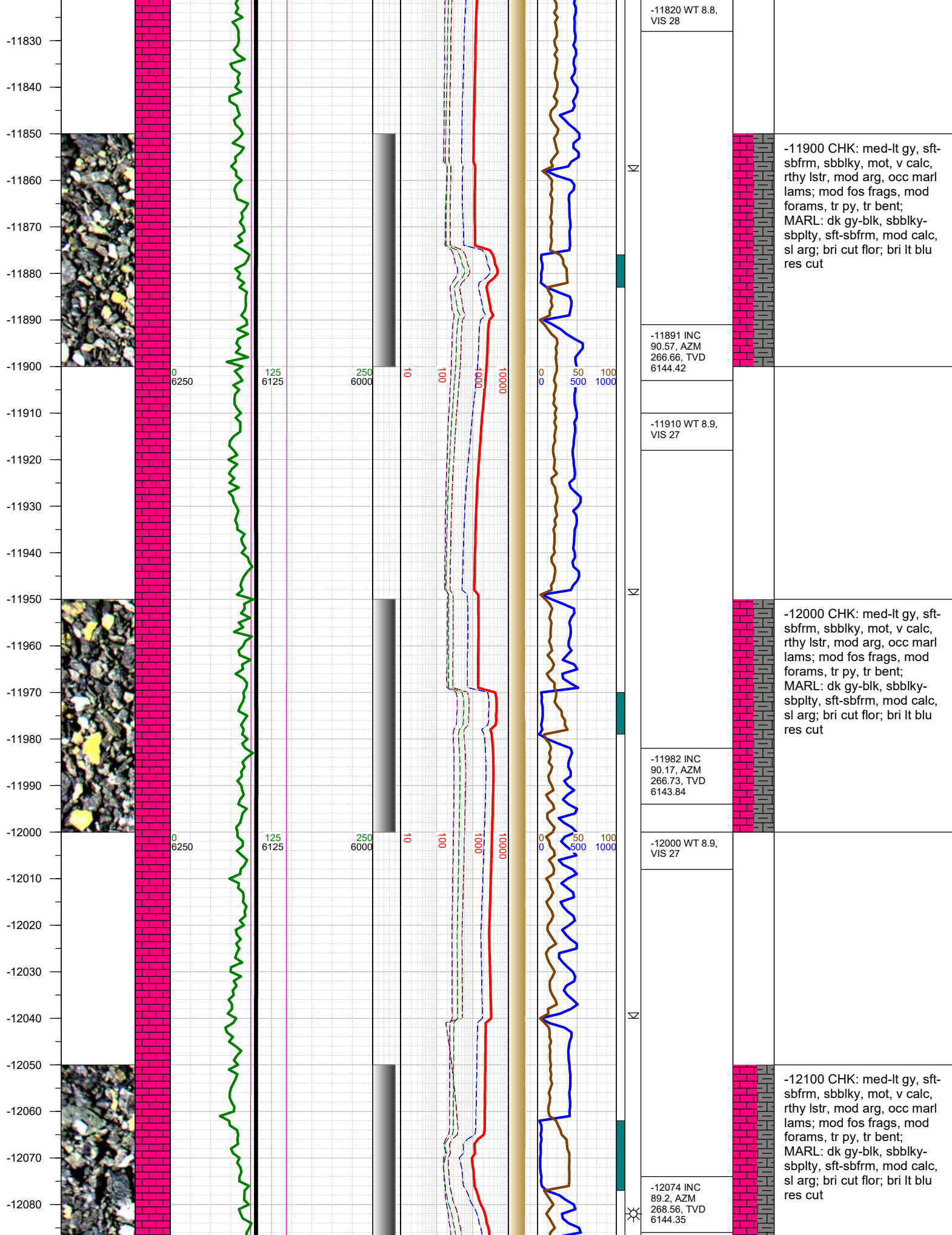




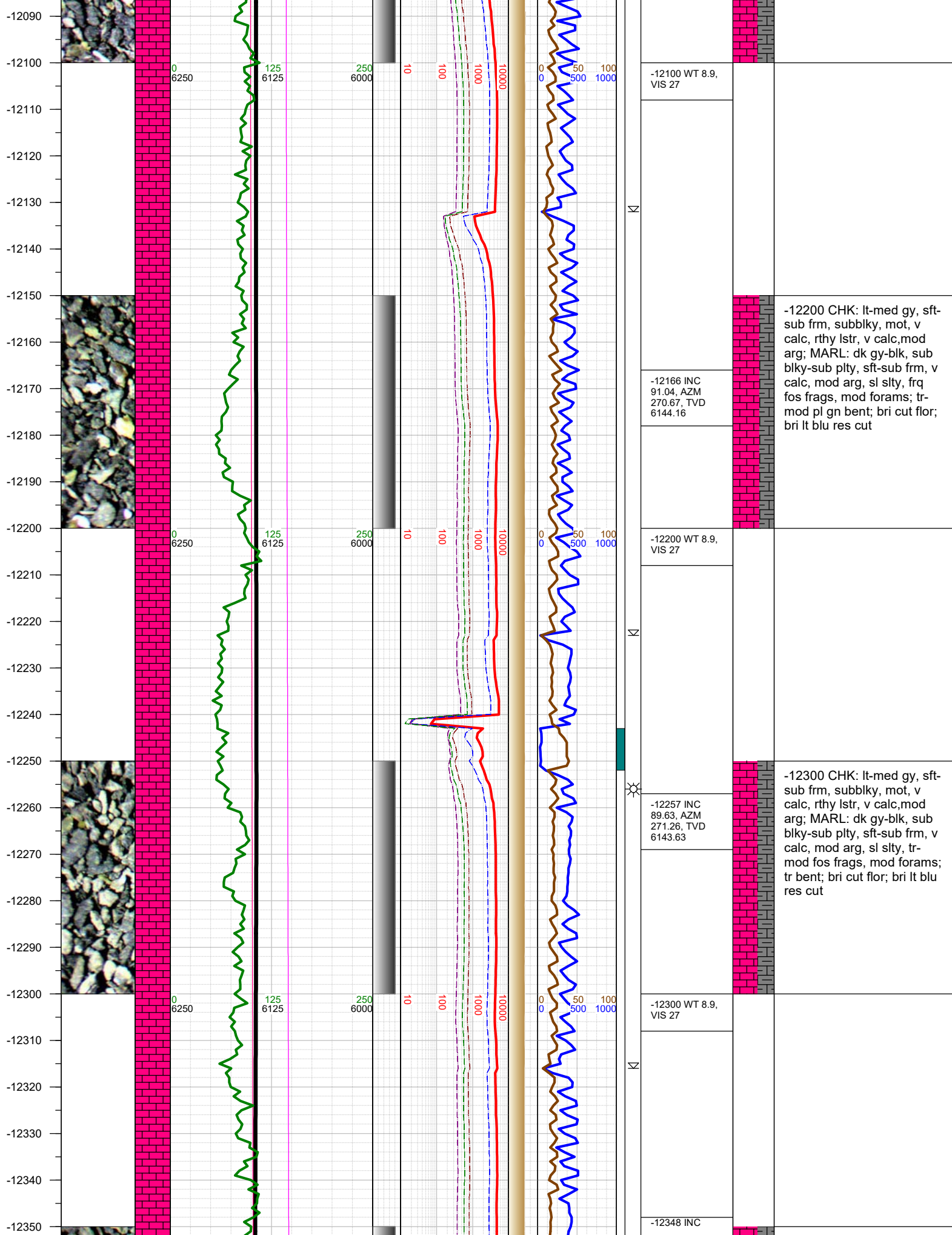



























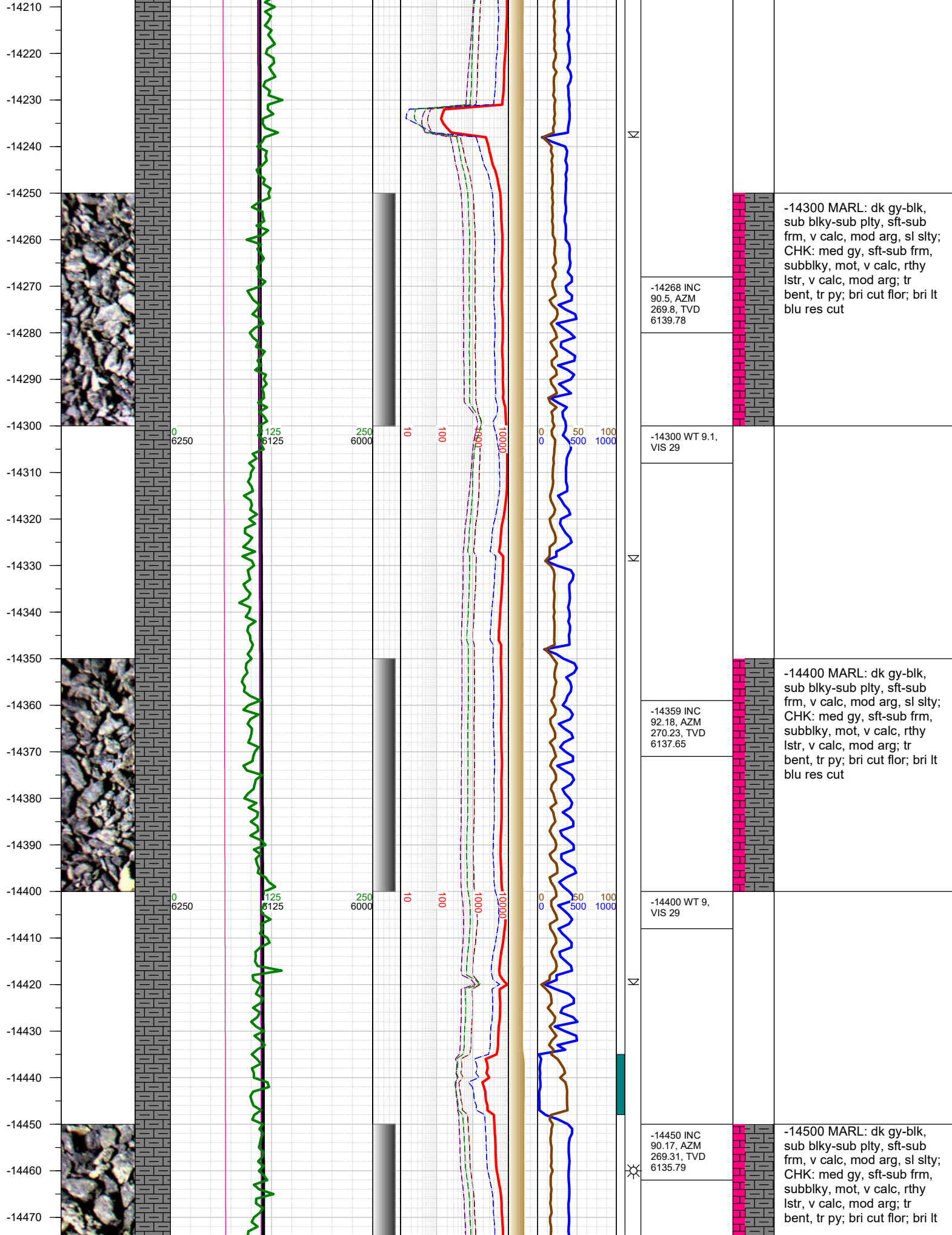










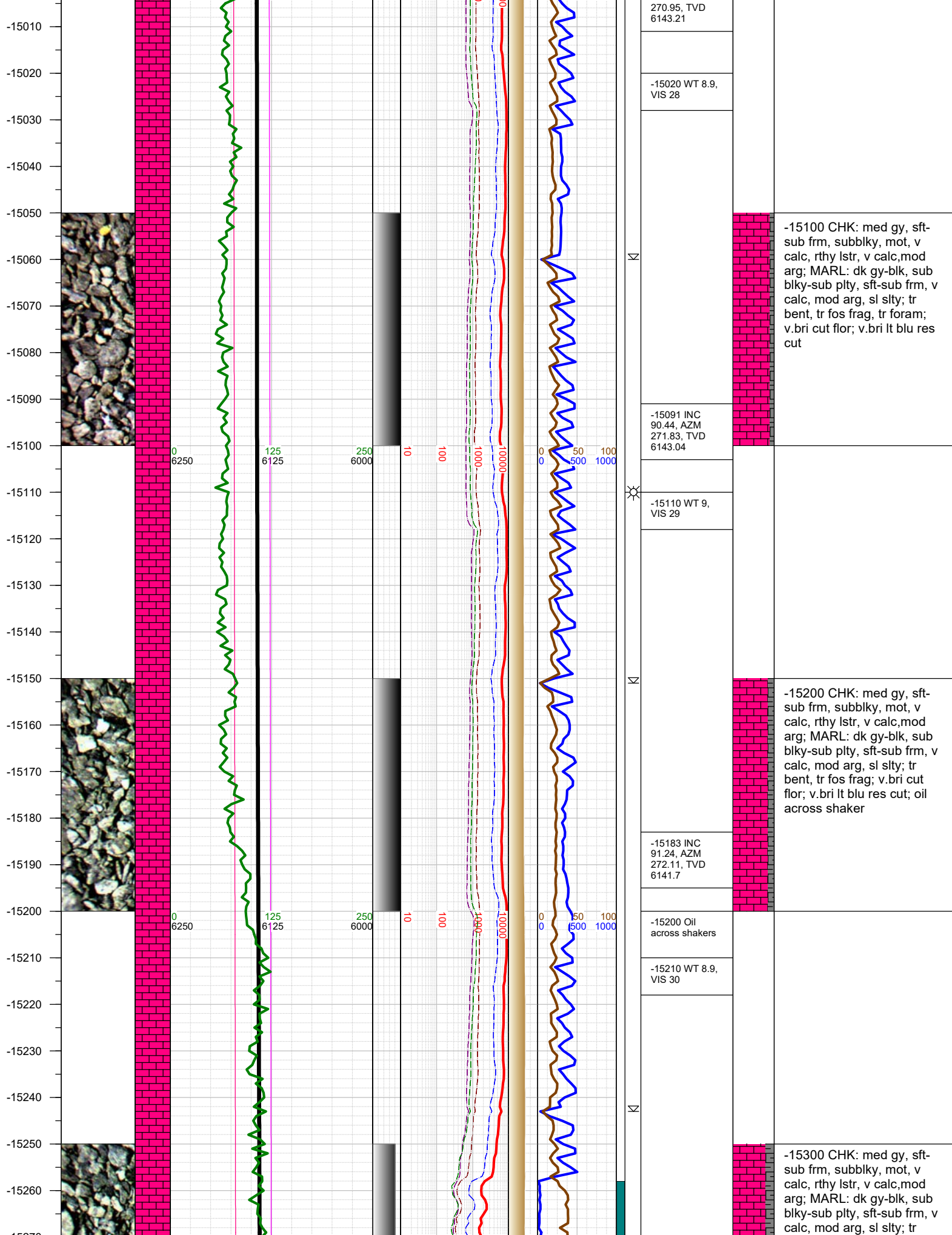










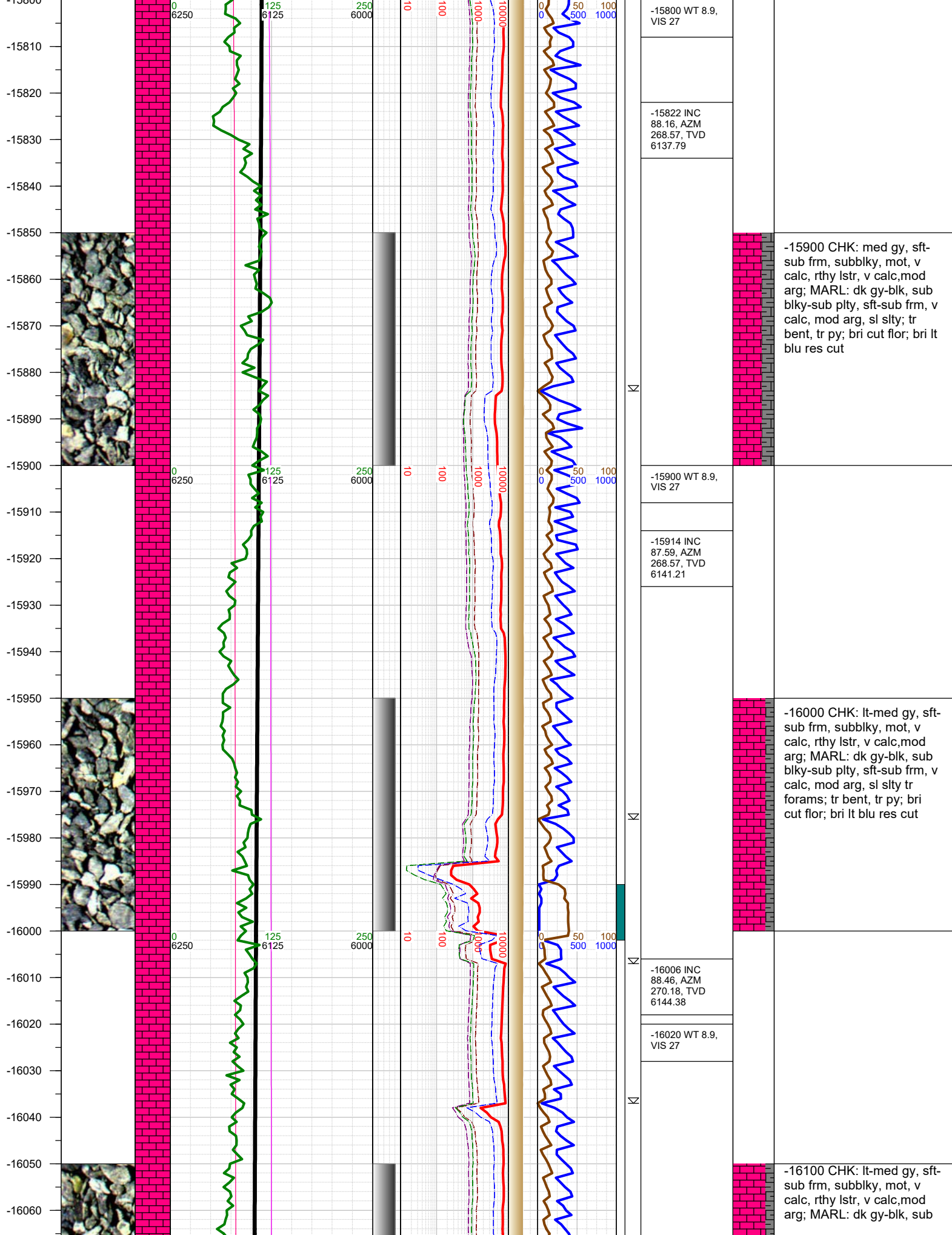




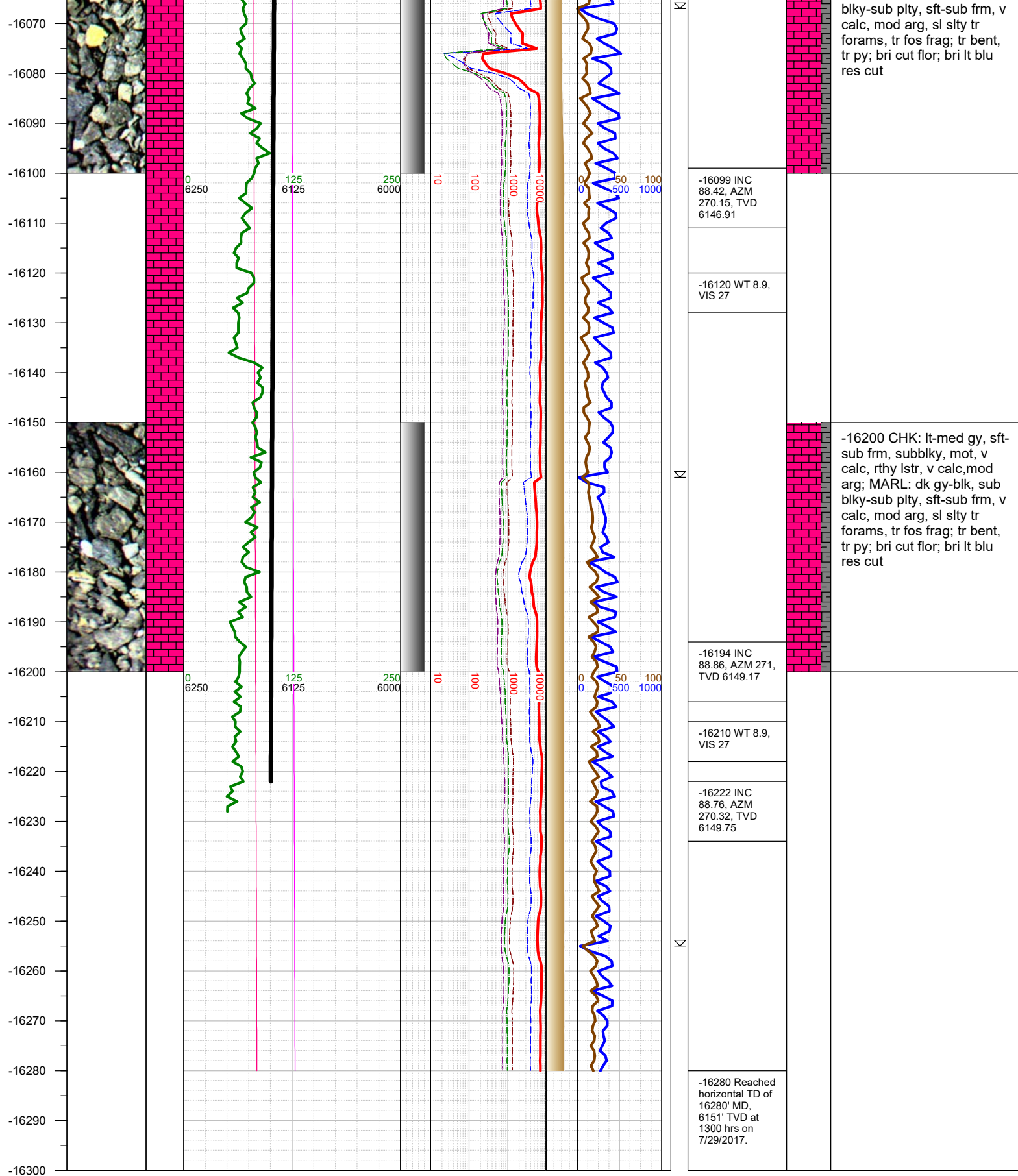












TOTAL DEPTH = 16280'

Thank you for using Earth Science Agency