







Figure 2
Shafer 7-26 -
Facility Layout &
Analytical Results

Legend

-  Soil Sample
-  Wellhead
-  Existing Equipment
-  Excavation Extent

Sample Location

B: benzene
TPH: total petroleum hydrocarbons

Bold values exceed COGCC Table
910-1 allowable concentrations

Site Characteristics

Legal Location: SWNE, Sec 26, T2N R66W
County: Weld
Land Use: Non-Cropland
Topography: 3-5% Slopes
Run-Off Risk: Very low
Soil Type: Vona loamy sand

REVISED	BY	COMMENT
10/5/2017	BJB	Figure 2



Apex Companies, LLC
beau.bergstrom@apexco.com
M:\Projects\Anadarko\DJ_Basin\Remediation\Shafer_7-26\Projects\Shafer_7-26_Fig2.dwg 20171005.mxd

