

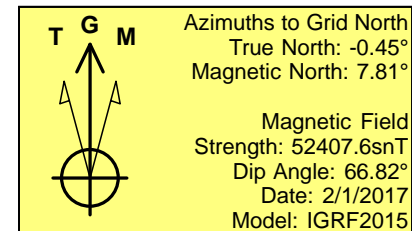
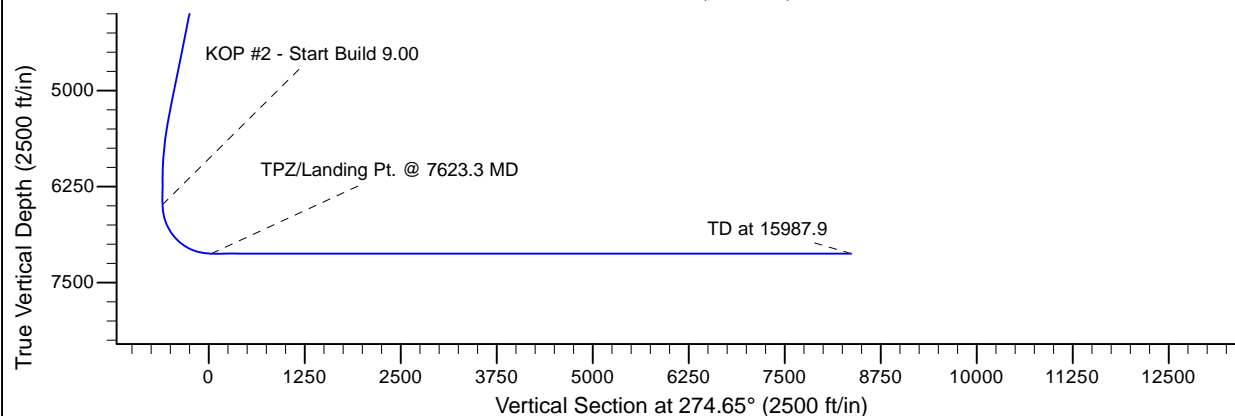
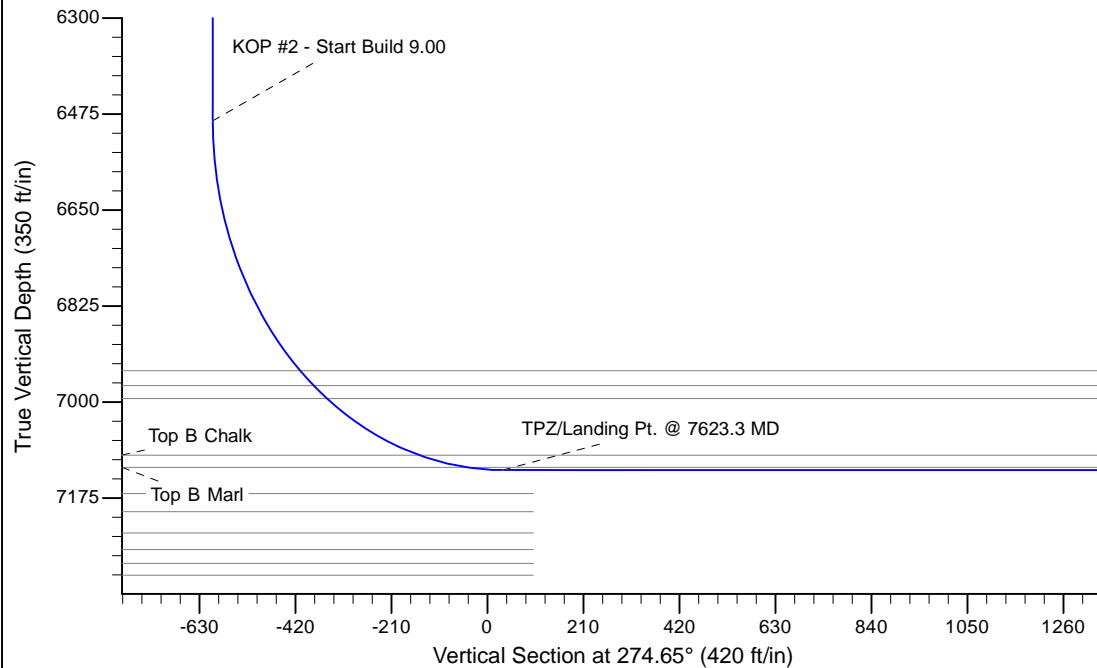
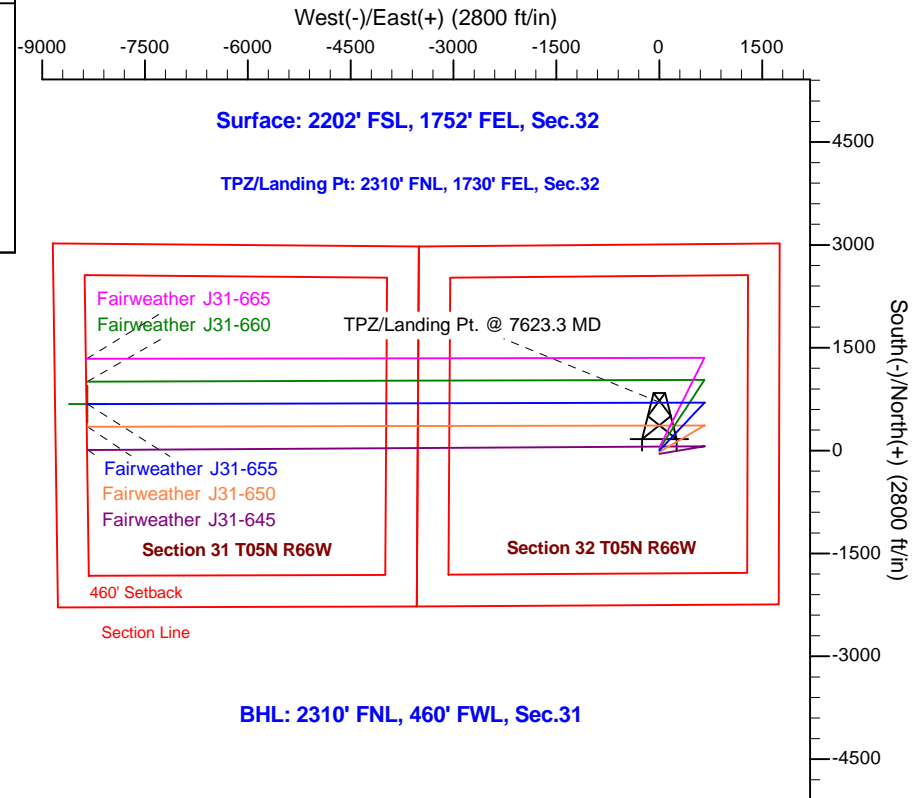
Project: Greeley Crescent
 Site: J Section 32-T5N-R66W Weld County, CO
 Well: Fairweather J31-655
 Wellbore: Original Drilling
 Design: APD - Rev 0

Northern Region - DJ Basin

Geodetic System: US State Plane 1983
 Datum: North American Datum 1983
 Ellipsoid: GRS 1980
 Zone: Colorado Northern Zone
 System Datum: Mean Sea Level

SECTION DETAILS

Sec	MD	Inc	Azi	TVD	+N/-S	+E/-W	Dleg	TFace	VSec	Target
1	0.0	0.00	0.00	0.0	0.0	0.0	0.00	0.00	0.0	
2	2300.0	0.00	0.00	2300.0	0.0	0.0	0.00	0.00	0.0	
3	3187.6	17.75	43.32	3173.4	99.2	93.6	2.00	43.32	-85.2	
4	5448.3	17.75	43.32	5326.6	600.8	566.4	0.00	0.00	-515.8	
5	6335.9	0.00	0.00	6200.0	700.0	660.0	2.00	180.00	-601.0	
6	6623.3	0.00	0.00	6487.4	700.0	660.0	0.00	0.00	-601.0	
7	7623.3	90.00	269.87	7124.0	698.5	23.4	9.00	269.87	33.4	
8	15987.9	90.00	269.87	7124.0	678.8	-8341.2	0.00	0.00	8368.7	Fairweather J31-655 BHL 2310'FNL, 460'FWL



WELL DETAILS: Fairweather J31-655					
	North	East	Ground Elevation: 4814.0	Latitude	Longitude
0.0	0.0	1372914.24	3194956.61	40.3549400	-104.8004600
Plan: APD - Rev 0 (Fairweather J31-655/Original Drilling)					
Created By: Shailey Jewell			Date: 14:20, February 01 2017		
Checked: _____			Date: _____		
Reviewed: _____			Date: _____		
Approved: _____			Date: _____		