

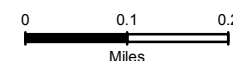




Figure 1
Shafer 7-26 -
Tank Battery
Regional Map

Legend

-  Facility Location
-  Colorado Sections



Site Characteristics

Legal Location: SWNE, Sec 26, T2N R66W
County: Weld
Land Use: Non-cropland
Topography: 0-3% Slopes
Run-Off Risk: Very low
Soil Type: Bankard sandy loam

REVISED	BY	COMMENT
9/20/2017	BJB	Figure 1

