

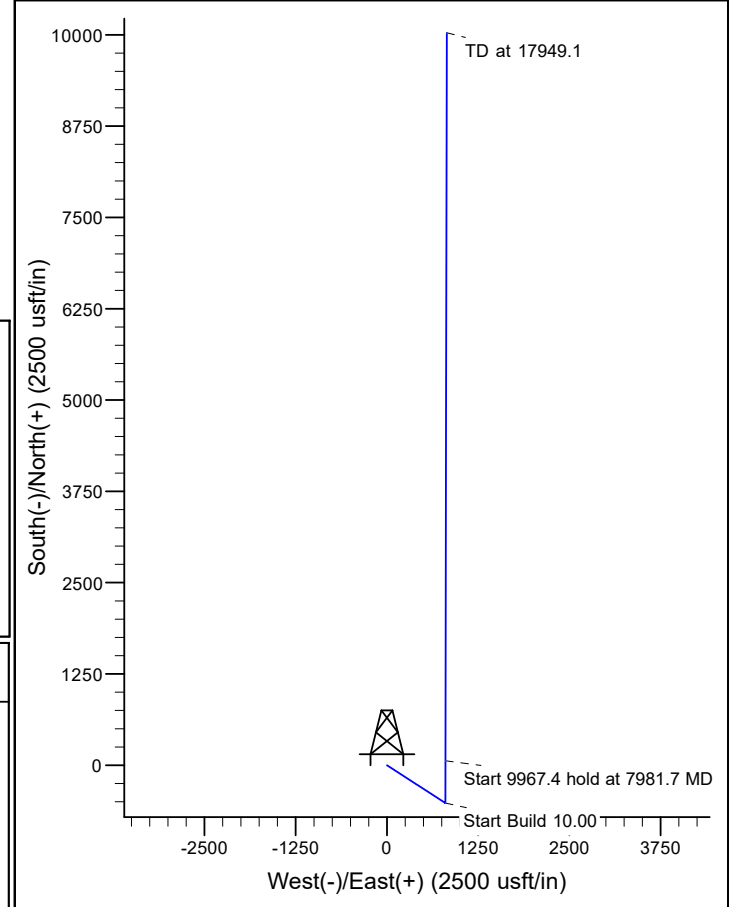
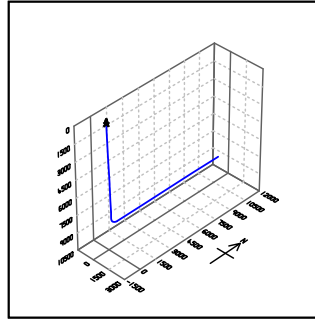
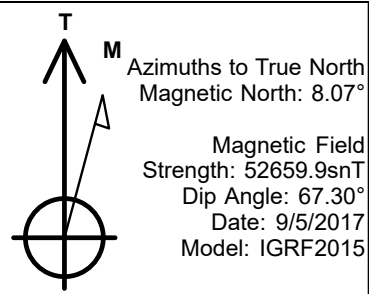
Fifth Creek Energy Company, LLC

Well Name: Critter Creek 241-1708H
Surface Location:
Ground Level: 5323.0
KB Level: KB @ 5338.0usft (Original Well Elev)

REFERENCE INFORMATION

Coordinate (N/E) Reference: Well Critter Creek 241-1708H, True North
Vertical (TVD) Reference: KB @ 5338.0usft (Original Well Elev)
Section (VS) Reference: Slot - (0.0N, 0.0E)
Measured Depth Reference: KB @ 5338.0usft (Original Well Elev)
Calculation Method: Minimum Curvature

E-W	Northing	Easting	Latitude	Longitude
0.0	1578127.53	3286517.73	40° 54' 56.632 N	104° 27' 48.020 W



SECTION DETAILS

Inc	Azi	TVD	+N/-S	+E/-W	Dleg	TFace	VSect	Target
0.00	0.00	0.0	0.0	0.0	0.00	0.00	0.0	
8.94	122.84	445.0	-18.9	29.2	2.00	122.84	-16.4	
8.94	122.84	6061.0	-497.7	771.2	0.00	0.00	-433.1	
0.00	0.11	6506.1	-516.5	800.4	2.00	180.00	-449.5	
0.00	0.11	7006.1	-516.5	800.4	0.00	0.00	-449.5	
90.30	0.11	7579.0	59.4	801.5	10.00	0.00	124.6	CC 241-1708H LP
90.30	0.11	7527.0	10026.7	820.5	0.00	0.00	10060.2	CC 241-1708H PBHL

