






IMAGE COURTESY OF ESRI

LEGEND

-  RELEASE LOCATION
-  PROPOSED SOIL BORING
-  PROPOSED SOIL SAMPLING/MONITORING WELL

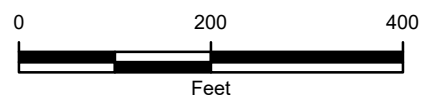


FIGURE 2
SITE MAP
K35 CDP PIPELINE
GARFIELD COUNTY, COLORADO

CAERUS OIL AND GAS, LLC

