



SRC ENERGY

Operator: SRC Energy
Well Name: Wolfson #23-16
Legal: SESE, Section 23, Township 4N, Range 67W
Location: Weld County, CO
API: 05-123-14885

Deepest Water Well Within 1
Mile = 68'




Wellbore History

Spud Date: 1/29/1991
Surf Csg: 8.625", 24# @ 232' – 200 sx
Prod Csg: 4.5", 12.6# @ 7299' - 250 sx
TOC: 5970' (CBL)
Perfs: CODELL: 7177' – 7200'

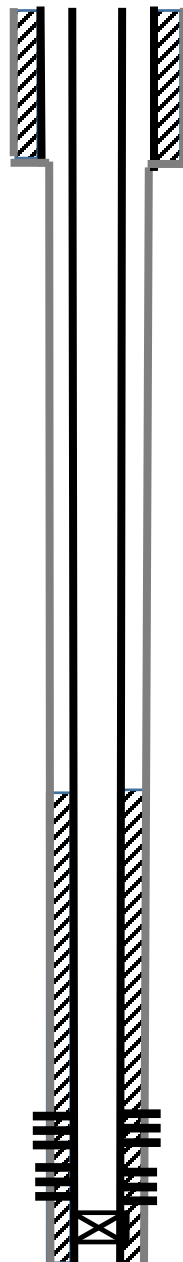
P&A Procedure

Set CIBP @ 7100'
Set 30 sx on top of CIBP (400' plug)
Shoot Circ Holes 4680' and 4225'
Set retainer@ 4250'
Circ 78 sx thru retainer, spot 3 sxs above
Cut Casing @ 282'
Pmp 150 sx @ 332' to surface

Key

-  Existing Cement Coverage
-  Retainer
-  Cement Pumped

Current



TD = 7308'

Proposed

