

BILL BARRETT CORPORATION

BASIS OF BEARINGS

BASIS OF BEARINGS IS A G.P.S. OBSERVATION

Target Bottom Hole TD

2056'

2056'

400'

460'

Bottom of Completed Interval

Detail "A"

No Scale

CERTIFICATE OF REGISTRATION

THE ABOVE MAP WAS PREPARED FROM PLATS AND RECORDS MADE PUBLIC UNDER MY SUPERVISION, AND IS TRUE AND CORRECT TO THE BEST OF MY KNOWLEDGE.

[Signature]

REGISTERED LAND SURVEYOR
REGISTRATION NO. 28285
STATE OF OREGON







PLS 29-17

THIS IS TO CERTIFY THAT THE ABOVE STATEMENT WAS PREPARED FROM FIELD NOTES OF ACTUAL SURVEYS MADE BY ME OR UNDER MY SUPERVISION, AND THAT THE SAME ARE TRUE AND CORRECT TO THE BEST OF MY KNOWLEDGE AND BELIEF.

UELS, LLC
Corporate Office * 85 South 200 East
Vernal, UT 84078 * (435) 789-1017

WELL LOCATION PLAT

PDOP = 1.3

 = 90° SYMBOL
 = PROPOSED WELLHEAD.
 = LANDING POINT.
 = BOTTOM OF COMPLETED INTERVAL.
 = TARGET BOTTOM HOLE TD.
 = SECTION CORNERS LOCATED. (NAD 83)

NAD 83 (SURFACE LOCATION)	NAD 83 (LANDING POINT)	NAD 83 (BTM. OF COMPLETED INT.)	NAD 83 (TARGET BOTTOM HOLE)
LATITUDE = 40°15'17.16" (40.254767)	LATITUDE = 40°15'22.81" (40.256336)	LATITUDE = 40°15'22.55" (40.256264)	LATITUDE = 40°15'22.55" (40.256264)
LONGITUDE = 104°19'13.79" (104.320497)	LONGITUDE = 104°19'15.53" (104.320981)	LONGITUDE = 104°21'20.51" (104.355697)	LONGITUDE = 104°21'21.28" (104.355911)
NAD 27 (SURFACE LOCATION)	NAD 27 (LANDING POINT)	NAD 27 (BTM. OF COMPLETED INT.)	NAD 27 (TARGET BOTTOM HOLE)
LATITUDE = 40°15'17.23" (40.254786)	LATITUDE = 40°15'22.88" (40.256356)	LATITUDE = 40°15'22.62" (40.256283)	LATITUDE = 40°15'22.62" (40.256283)
LONGITUDE = 104°19'11.96" (104.319989)	LONGITUDE = 104°19'13.70" (104.320472)	LONGITUDE = 104°21'18.68" (104.355189)	LONGITUDE = 104°21'19.45" (104.355403)
STATE PLANE NAD 83 (CO. NORTH)	STATE PLANE NAD 83 (CO. NORTH)	STATE PLANE NAD 83 (CO. NORTH)	STATE PLANE NAD 83 (CO. NORTH)
N: 1337842.96 E: 3329197.47	N: 1338412.66 E: 3329055.44	N: 1338259.40 E: 3319367.18	N: 1338258.45 E: 3319307.20
STATE PLANE NAD 27 (CO. NORTH)	STATE PLANE NAD 27 (CO. NORTH)	STATE PLANE NAD 27 (CO. NORTH)	STATE PLANE NAD 27 (CO. NORTH)
N: 337845.89 E: 2329347.89	N: 338415.58 E: 2329205.85	N: 338262.23 E: 2319571.59	N: 338261.28 E: 2319457.61