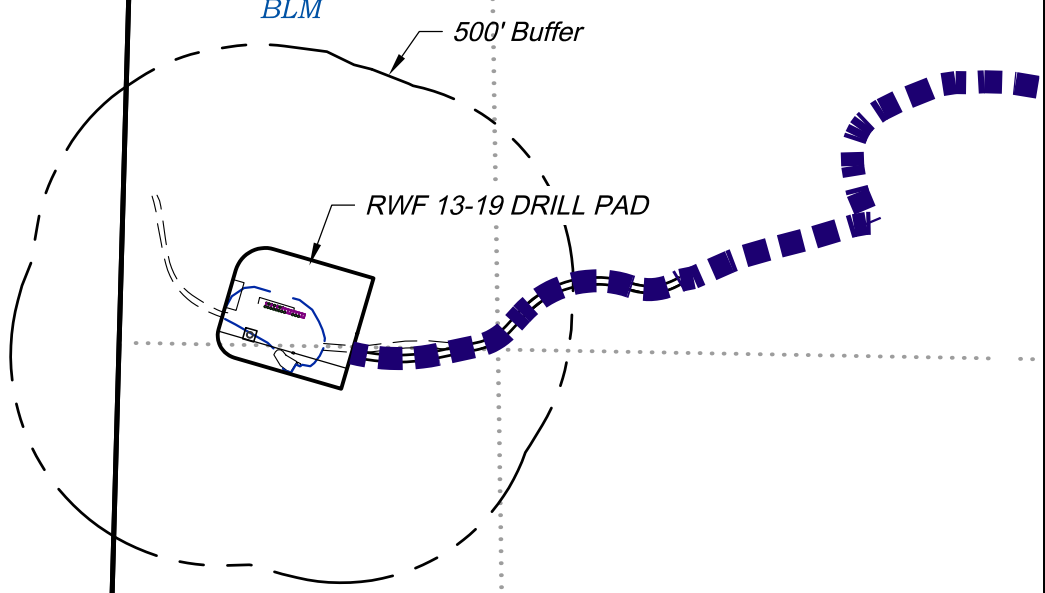


Section 19
T. 6 S., R 94 W



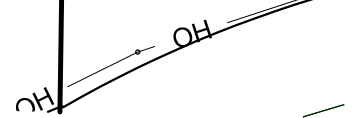
0 250 500
GRAPHIC SCALE IN FEET
1 INCH = 500 FEET

BLM
BLM
BLM
BLM
BLM
BLM




NAUGLE

PETERS



CURRENT LAND USE		
<input type="checkbox"/> CROP LAND	<input checked="" type="checkbox"/> NON-CROP LAND	<input type="checkbox"/> SUBDIVIDED
<input type="checkbox"/> IRRIGATED	<input checked="" type="checkbox"/> RANGELAND	<input type="checkbox"/> INDUSTRIAL
<input type="checkbox"/> DRY LAND	<input type="checkbox"/> TIMBER	<input type="checkbox"/> COMMERCIAL
<input type="checkbox"/> IMPROVED PASTURE	<input checked="" type="checkbox"/> RECREATIONAL	<input type="checkbox"/> RESIDENTIAL
<input type="checkbox"/> HAY MEADOW	<input type="checkbox"/> OTHER (describe):	
<input type="checkbox"/> CRP	Existing Drill Pad	

136 East Third Street
Rifle, Colorado 81650
Ph. (970) 625-2720
Fax (970) 625-2773



SCALE: 1" = 500'
DATE: 6/8/17
PLAT: 6 of 7
PROJECT: TEP Valley
DFT: cs

Construction Plan Prepared for:
TERRA TEP Rocky Mountain LLC
RWF 13-19 Drill Pad - Plat 6
LOCATION

Bookcliff Survey Services, Inc.

*Visible Improvements to Well Head
(ft.)*

<i>Description</i>	<i>Building</i>	<i>Building Unit</i>	<i>High Occu. Building</i>	<i>DOAA</i>	<i>Public Road</i>	<i>Above Ground Utility</i>	<i>Railroad</i>	<i>Property Line</i>
PA 333-24	211° 2817	211° 2817	>5280	>5280	168° 2193	158° 1968	164° 3035	272° 378
PA 532-24	212° 2819	212° 2819	>5280	>5280	168° 2189	159° 1963	164° 3031	272° 385
PA 423-24	212° 2821	212° 2821	>5280	>5280	168° 2186	159° 1959	164° 3026	272° 392
PA 433-24	212° 2823	212° 2823	>5280	>5280	168° 2182	159° 1954	164° 3022	272° 399
PA 533-24	212° 2825	212° 2825	>5280	>5280	168° 2178	159° 1950	164° 3018	272° 407
PA 523-24	212° 2827	212° 2827	>5280	>5280	168° 2175	159° 1945	164° 3014	272° 414
PA 24-24	212° 2829	212° 2829	>5280	>5280	168° 2171	159° 1941	164° 3010	272° 421
PA 34-24	212° 2831	212° 2831	>5280	>5280	168° 2168	160° 1936	164° 3006	272° 428
PA 324-24	213° 2837	213° 2837	>5280	>5280	168° 2157	160° 1923	165° 2994	272° 450
PA 334-24	213° 2840	213° 2840	>5280	>5280	169° 2154	160° 1918	165° 2990	272° 457
PA 434-24	213° 2842	213° 2842	>5280	>5280	169° 2150	160° 1914	165° 2986	272° 465
PA 432-24	212° 2828	212° 2828	>5280	>5280	168° 2198	159° 1971	164° 3039	272° 387
PA 332-24	212° 2832	212° 2832	>5280	>5280	168° 2191	159° 1962	164° 3031	272° 402
PA 32-24	212° 2836	212° 2836	>5280	>5280	168° 2184	159° 1953	164° 3023	272° 416

Production Equipment

Seperators	210° 2763	210° 2763	>5280	>5280	167° 2200	156° 1988	163° 3045	272° 273
Tanks	211° 2715	211° 2715	>5280	>5280	167° 2110	156° 1895	163° 2953	272° 321

REVISED: 7/17/17

136 East Third Street
Rifle, Colorado 81650
Ph. (970) 625-2720
Fax (970) 625-2773



BOOKCLIFF
Survey Services, Inc.

SCALE: NA
DATE: 6/8/17
PLAT: 6B of 7
PROJECT: TEP Valley
DFT: 6/8/17

Construction Plan Prepared for:



TEP Rocky Mountain LLC

*RWF 13-19 Drill Pad - Plat 6B
LOCATION TABLE*