

FINISHED GRADE ELEVATION = 5600.4'

- NOTES:**
- Round corners at 35' radius or as needed.
 - Construct diversion ditches as needed.
 - Contours shown at 2' intervals.
 - Cut/Fill slopes 3:1 (Typ.).



UELS, LLC
Corporate Office * 85 South 200 East
Vernal, UT 84078 * (435) 789-1017

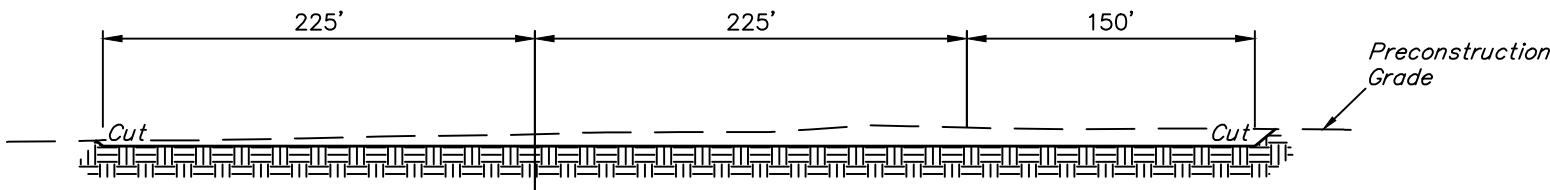
ConocoPhillips Company

TIBERIUS #4-64 8-7 2AH, 2BH, 2CH & 2DH
SW 1/4 NE 1/4, SECTION 8, T4S, R64W, 6th P.M.
ARAPAHOE COUNTY, COLORADO

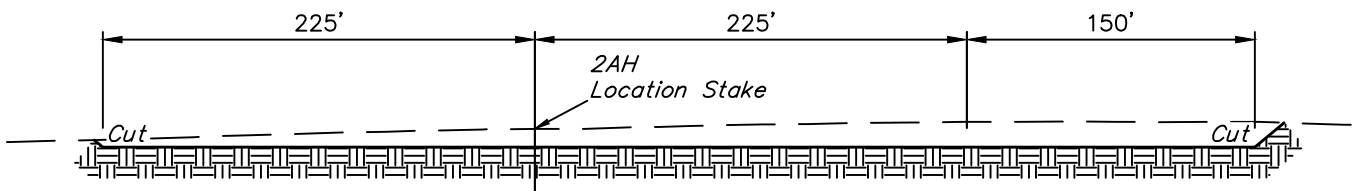
SURVEYED BY	JAMES FRESHWATER, G.W.	07-20-17	SCALE
DRAWN BY	K.B.	07-24-17	1" = 100'

CONSTRUCTION LAYOUT **FIGURE #1**

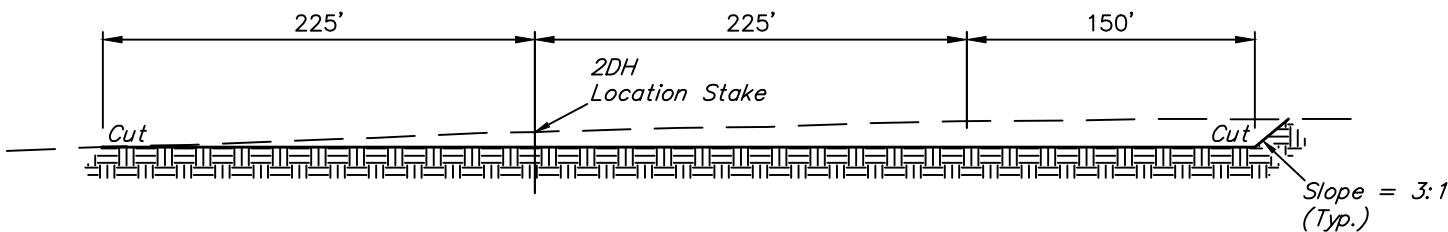
1" = 40'
X-Section
Scale
1" = 100'



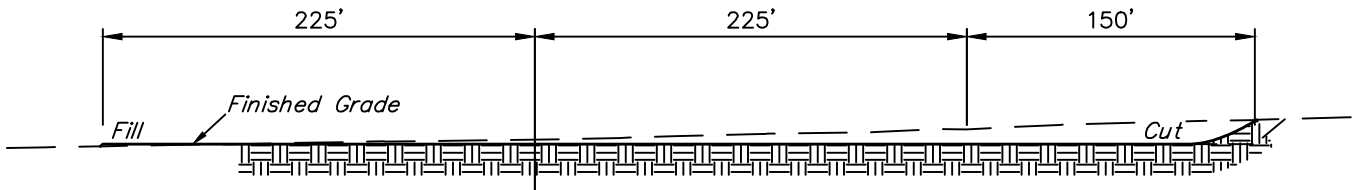
STA. 4+50



STA. 2+70



STA. 1+50



STA. 0+00

APPROXIMATE EARTHWORK QUANTITIES	
(6") TOPSOIL STRIPPING	5,310 Cu. Yds.
REMAINING LOCATION	31,180 Cu. Yds.
TOTAL CUT	36,490 Cu. Yds.
FILL	310 Cu. Yds.
EXCESS MATERIAL	36,180 Cu. Yds.
TOPSOIL	5,310 Cu. Yds.
EXCESS UNBALANCE (After Interim Rehabilitation)	30,870 Cu. Yds.

APPROXIMATE SURFACE DISTURBANCE AREAS		
	DISTANCE	ACRES
WELL SITE DISTURBANCE	NA	±8.793
60' WIDE ACCESS ROAD R-O-W DISTURBANCE	±2044'	±2.815
TOTAL SURFACE USE AREA		±11.608

- NOTES:**
- Fill quantity includes 10% for compaction.
 - Calculations based on 6" of topsoil stripping.
 - Cut/Fill slopes 3:1 (Typ.).

ConocoPhillips Company

**TIBERIUS #4-64 8-7 2AH, 2BH, 2CH & 2DH
SW 1/4 NE 1/4, SECTION 8, T4S, R64W, 6th P.M.
ARAPAHOE COUNTY, COLORADO**

SURVEYED BY	JAMES FRESHWATER, G.W.	07-20-17	SCALE
DRAWN BY	K.B.	07-24-17	AS SHOWN
CONSTRUCTION LAYOUT CROSS SECTIONS			FIGURE #2



UELS, LLC
Corporate Office * 85 South 200 East
Vernal, UT 84078 * (435) 789-1017