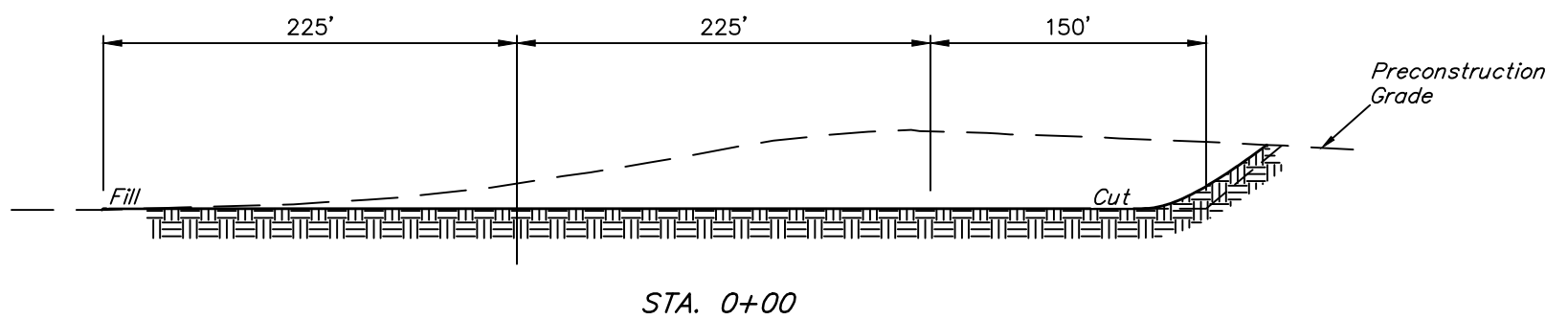
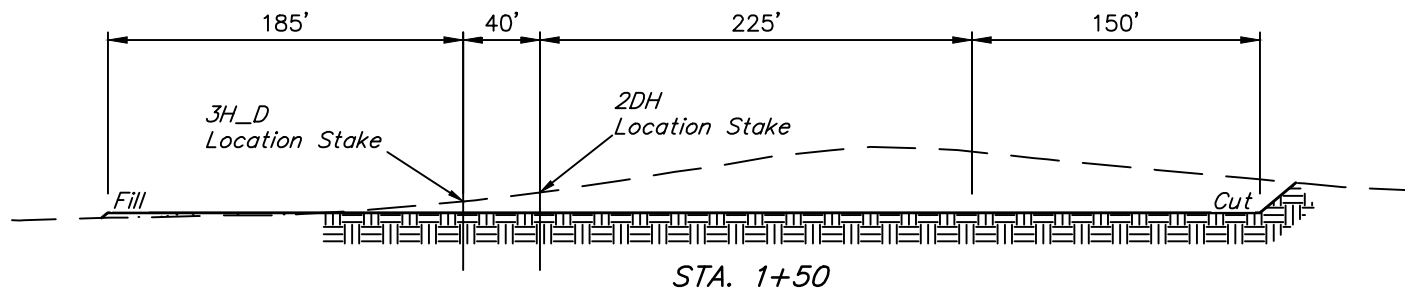
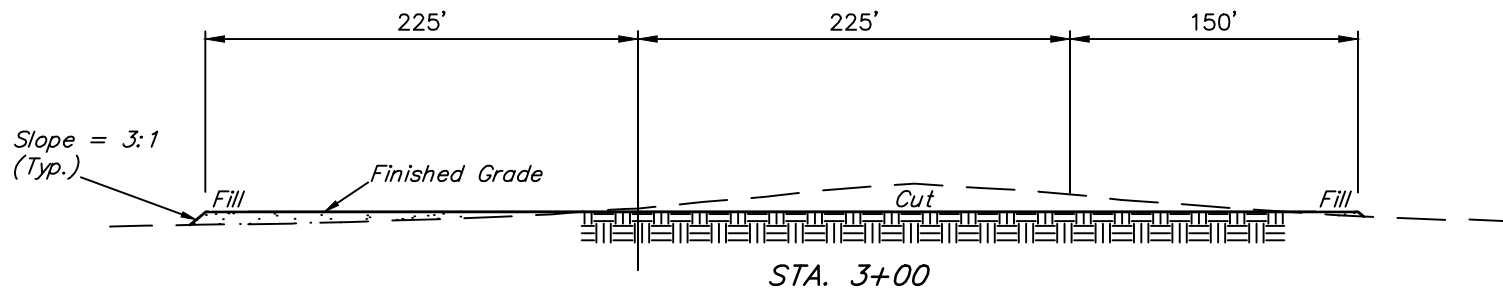


1" = 40'
 X-Section
 Scale
 1" = 100'



APPROXIMATE EARTHWORK QUANTITIES	
(6") TOPSOIL STRIPPING	3,870 Cu. Yds.
REMAINING LOCATION	43,760 Cu. Yds.
TOTAL CUT	47,630 Cu. Yds.
FILL	2,170 Cu. Yds.
EXCESS MATERIAL	45,460 Cu. Yds.
TOPSOIL	3,870 Cu. Yds.
EXCESS UNBALANCE (After Interim Rehabilitation)	41,590 Cu. Yds.

APPROXIMATE SURFACE DISTURBANCE AREAS		
	DISTANCE	ACRES
WELL SITE DISTURBANCE	NA	±8.096
60' WIDE ACCESS ROAD R-O-W DISTURBANCE	±1367.94'	±1.884
TOTAL SURFACE USE AREA		±9.980

REV: 2 08-11-17 K.B. (PAD MOVE)

NOTES:

- Fill quantity includes 10% for compaction.
- Calculations based on 6" of topsoil stripping.
- Cut/Fill slopes 3:1 (Typ.).

ConocoPhillips Company

**EASTERN HILLS #4-65 17-18 2DH & 3H D
 SE 1/4 NE 1/4, SECTION 17, T4S, R65W, 6th P.M.
 ARAPAHOE COUNTY, COLORADO**

SURVEYED BY	CHAD MEIERS	08-11-17	SCALE
DRAWN BY	K.B.	08-23-16	AS SHOWN
CONSTRUCTION LAYOUT CROSS SECTIONS			FIGURE #2



UELS, LLC
 Corporate Office * 85 South 200 East
 Vernal, UT 84078 * (435) 789-1017