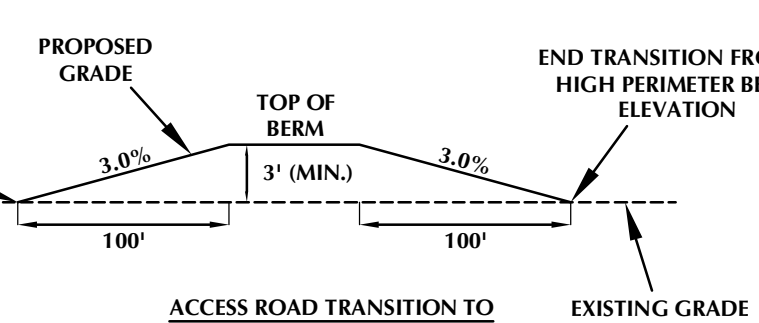
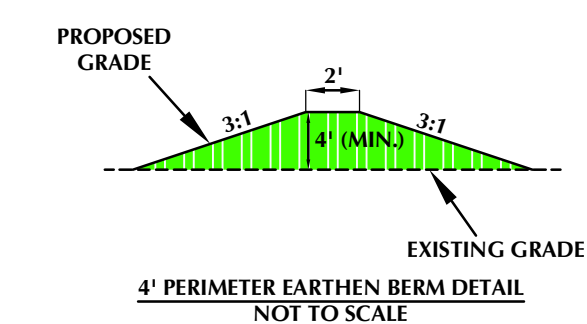
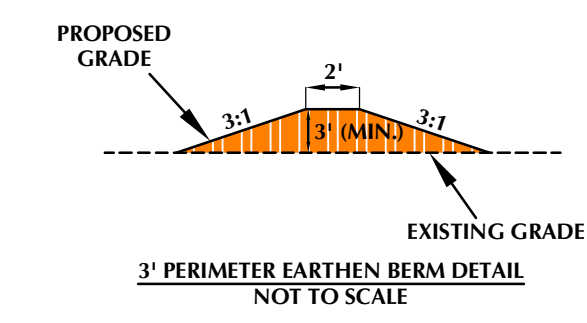
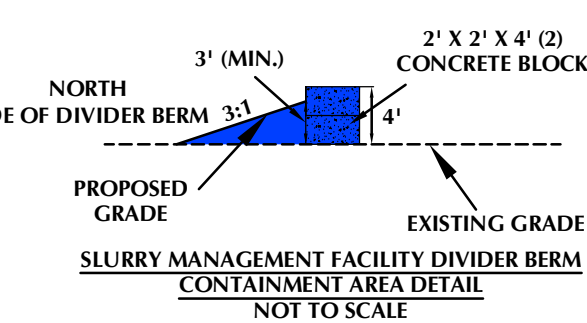
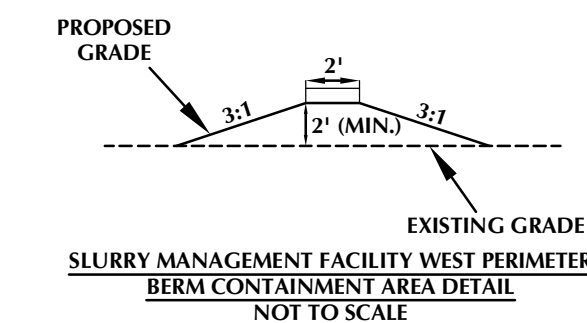
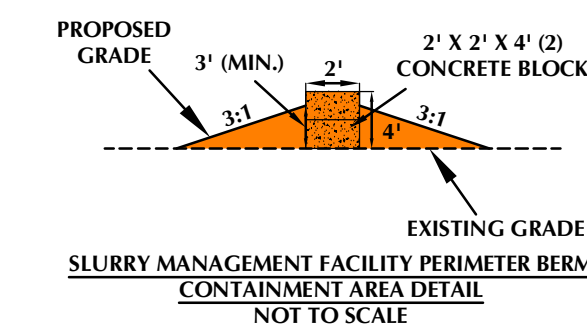
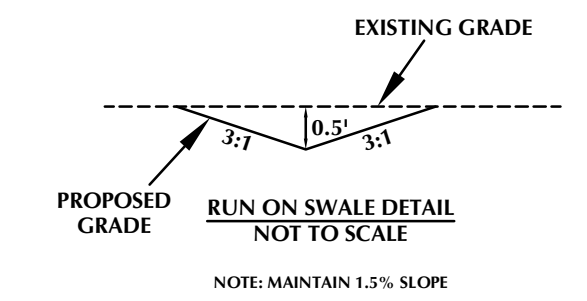


LEGEND	
○	EXISTING WELL LOCATION
⦿	PROPOSED WELL LOCATION
⦿	EXISTING POWER POLE
---	EXISTING CONTOURS (2' INTERVAL)
---	PROPOSED CONTOURS (2' INTERVAL)
---	PROPERTY BOUNDARY
---	ACCESS ROAD
---	PROPOSED ACCESS ROAD (TO BE CONSTRUCTED)
---	PROPOSED POD BOUNDARY
---	EXISTING PIPELINE
---	EXISTING FENCE
---	EXISTING OVERHEAD POWER LINE
---	EXISTING BURIED POWER LINE
---	EXISTING BURIED TELEPHONE LINE
---	EXISTING BURIED FIBER OPTIC LINE
---	PROPOSED UNDERGROUND ELECTRIC
---	PROPOSED RUN-ON SWALE
---	PROPOSED 3' PERIMETER BERM
---	PROPOSED 4' PERIMETER BERM
---	PROPOSED CONCRETE BLOCK AND EARTHEN BERM
---	PROPOSED CONCRETE BLOCK DIVIDER BERM



PERIMETER BERM EARTHWORK QUANTITIES:
3' PERIMETER BERM = 1.22 C.Y./FT @ 6,000FT = ±7,333 C.Y.
4' PERIMETER BERM = 2.07 C.Y./FT @ 590FT = ±1,224 C.Y.
TOTAL = ±8,557 C.Y.

NOTE:
1. ELEVATION BASED ON NAVD88 (GEOID09)
2. BASIS OF BEARING DERIVED FROM COLORADO COORDINATE SYSTEM 1983 NORTH ZONE.

LOVELAND OFFICE
1635 Foxtrail Drive, Suite 204
Loveland, Colorado 80538
Phone 970-776-4331

SHERIDAN OFFICE
2155 North Main Street
Sheridan, Wyoming 82801
Phone 307-674-0609

SITE PLAN
DFMF #2

LOCATED IN SW1/4, SECTION 23
T2N, R67W, 6TH P.M.
WELD COUNTY, COLORADO

Kerr-McCee Oil &
Gas Onshore L.P.

1099 18th Street
Denver, Colorado 80202

SCALE: 1"=150'
DATE: 5/14/14
SHEET NO:
REVISED: 9/13/17
JFE
1 OF 1