

Caerus Oil & Gas LLC

BASIS OF BEARINGS
BASIS OF BEARINGS IS A G.P.S. OBSERVATION
BASIS OF ELEVATION

A north arrow pointing upwards, labeled 'N' at the top. Below the arrow is a graphic scale bar with alternating black and white segments. The scale is marked with '1000'' at both ends and '500'' and '0'' in the center.

LINE TABLE		
LINE	DIRECTION	LENGTH
L1	S89°37'21"W	200.90'
L2	N89°35'21"E	195.03'
L3	S89°31'41"W	215.17'






CERTIFICATE
THE ABOVE PLAT WAS PREPARED AND
AS STAKED ON THE GROUND FROM FIELD NOTES
MADE BY ME OR UNDER MY SUPERVISION AND THAT
IT IS CORRECT TO THE BEST OF MY KNOWLEDGE AND
Harold Marshall
REGISTERED LAND SURVEYOR
REGISTRATION NO. 38130
STATE OF COLORADO
67-21-17

REV: 2 07-17-17 M.D. (SHL, BHL & NAME CHANGE)

UELS, LLC
Corporate Office * 85 South 200 East
Vernal, UT 84078 * (435) 789-1017

SURVEYED BY	BRIAN BAKER, C.C.	04-11-12	SCALE
DRAWN BY	M.D.	04-17-12	1" = 1000'

WELL LOCATION PLAT

 = 90° SYMBOL
 = PROPOSED WELLHEAD.
 = TARGET BOTTOM HOLE.
 = SECTION CORNERS LOCATED. (NAD 83)
 = SECTION CORNERS RE-ESTABLISHED.
 (Not Set on Ground.) (NAD 83)

PDOP = 1.3

NAD 83 (SURFACE LOCATION)	NAD 83 (TARGET BOTTOM HOLE)
LATITUDE = 39°38'46.06" (39.646128)	LATITUDE = 39°38'48.47" (39.646797)
LONGITUDE = 108°09'53.75" (108.164931)	LONGITUDE = 108°09'36.67" (108.160186)
NAD 27 (SURFACE LOCATION)	NAD 27 (TARGET BOTTOM HOLE)
LATITUDE = 39°38'46.14" (39.646150)	LATITUDE = 39°38'48.56" (39.646822)
LONGITUDE = 108°09'51.46" (108.164294)	LONGITUDE = 108°09'34.38" (108.159550)
UTM NAD 27 (ZONE 12)	UTM NAD 27 (ZONE 12)
N: 14409810.10 E: 2438724.50	N: 14410096.80 E: 2440052.70