

Search Results - 98 record(s) ret

Facility Type	Facility ID/ API	Facility Name/ Number	Operator Name/ Number
WELL	05-103-11888	Fletcher Gulch Fed. 4-24-2H	LARAMIE ENERGY II LLC 10232
WELL	05-103-11889	Fletcher Gulch Fed. 4-44-2	LARAMIE ENERGY II LLC 10232
WELL	05-103-11943	Fletcher Gulch Fed. 22-14-22-01H	LARAMIE ENERGY II LLC 10232
WELL	05-103-11456	FEDERAL 29-15	LARAMIE ENERGY II LLC 10232
WELL	05-103-11455	FEDERAL 36-05	LARAMIE ENERGY II LLC 10232
WELL	05-103-11579	FEDERAL 33-09	LARAMIE ENERGY II LLC 10232
WELL	05-103-11580	FEDERAL 34-4	LARAMIE ENERGY II LLC 10232
WELL	05-057-06487	FUGUA 18-07	LARAMIE ENERGY II LLC 10232
WELL	05-057-06500	ILLINOIS RANCH 8-Jan	LARAMIE ENERGY II LLC 10232
WELL	05-057-06489	ILLINOIS RANCH 2-Feb	LARAMIE ENERGY II LLC 10232
WELL	05-045-12087	SQUIRES 19-21	LARAMIE ENERGY II LLC 10232
WELL	05-045-12088	SQUIRES 19-9	LARAMIE ENERGY II LLC 10232
WELL	05-045-12090	SQUIRES 19-8	LARAMIE ENERGY II LLC 10232
WELL	05-045-12091	SQUIRES 19-4	LARAMIE ENERGY II LLC 10232
WELL	05-045-12092	SQUIRES 19-5	LARAMIE ENERGY II LLC 10232

<u>WELL</u>	05-045-12093	SQUIRES 19-20	LARAMIE ENERGY II LLC 10232
<u>WELL</u>	05-045-12094	SQUIRES 19-17	LARAMIE ENERGY II LLC 10232
<u>WELL</u>	05-045-11510	JONSSON 19-11	LARAMIE ENERGY II LLC 10232
<u>WELL</u>	05-045-11507	JONSSON 19-13	LARAMIE ENERGY II LLC 10232
<u>WELL</u>	05-045-11509	JONSSON 19-15	LARAMIE ENERGY II LLC 10232
<u>WELL</u>	05-045-11512	JONSSON 19-12	LARAMIE ENERGY II LLC 10232
<u>WELL</u>	05-045-11513	JONSSON 19-23	LARAMIE ENERGY II LLC 10232
<u>WELL</u>	05-045-11514	JONSSON 19-10	LARAMIE ENERGY II LLC 10232
<u>WELL</u>	05-045-11516	JONSSON 19-3	LARAMIE ENERGY II LLC 10232
<u>WELL</u>	05-045-11518	JONSSON 19-2	LARAMIE ENERGY II LLC 10232
<u>WELL</u>	05-045-11519	JONSSON 19-1	LARAMIE ENERGY II LLC 10232
<u>WELL</u>	05-045-11520	JONSSON 19-27	LARAMIE ENERGY II LLC 10232
<u>WELL</u>	05-045-11521	JONSSON 19-25	LARAMIE ENERGY II LLC 10232
<u>WELL</u>	05-045-13026	JONSSON 19-16	LARAMIE ENERGY II LLC 10232
<u>WELL</u>	05-045-12970	BROCK 19-32	LARAMIE ENERGY II LLC 10232
<u>WELL</u>	05-045-12969	BROCK 19-30	LARAMIE ENERGY II LLC 10232
		BROCK	LARAMIE ENERGY II LLC

<u>WELL</u>	05-045-12968	19-31	10232
<u>WELL</u>	05-045-12964	BROCK 19-7	LARAMIE ENERGY II LLC 10232
<u>WELL</u>	05-045-13569	KNAUS 19-43	LARAMIE ENERGY II LLC 10232
<u>WELL</u>	05-045-13568	KNAUS 19-42	LARAMIE ENERGY II LLC 10232
<u>WELL</u>	05-045-13567	KNAUS 19-54	LARAMIE ENERGY II LLC 10232
<u>WELL</u>	05-045-13566	KNAUS 19-55	LARAMIE ENERGY II LLC 10232
<u>WELL</u>	05-045-13565	KNAUS 19-56	LARAMIE ENERGY II LLC 10232
<u>WELL</u>	05-045-13564	KNAUS 19-41	LARAMIE ENERGY II LLC 10232
<u>WELL</u>	05-045-13563	KNAUS 19-44	LARAMIE ENERGY II LLC 10232
<u>WELL</u>	05-045-13562	KNAUS 19-53	LARAMIE ENERGY II LLC 10232
<u>WELL</u>	05-045-17581	KNAUS 19-11C	LARAMIE ENERGY II LLC 10232
<u>WELL</u>	05-045-17583	KNAUS 19-14B	LARAMIE ENERGY II LLC 10232
<u>WELL</u>	05-045-16231	RMV 20-01D	LARAMIE ENERGY II LLC 10232
<u>WELL</u>	05-045-16232	RMV 20-07B	LARAMIE ENERGY II LLC 10232
<u>WELL</u>	05-045-16233	RMV 20-08D	LARAMIE ENERGY II LLC 10232
<u>WELL</u>	05-045-16234	RMV 20-02B	LARAMIE ENERGY II LLC 10232
<u>WELL</u>	05-045-16235	RMV 17-15B	LARAMIE ENERGY II LLC 10232
<u>WELL</u>	05-045-15559	LARAMIE 20-05B	LARAMIE ENERGY II LLC 10232
<u>WELL</u>	05-045-15562	LARAMIE 20-11D	LARAMIE ENERGY II LLC 10232


















<u>WELL</u>	05-045-12430	OVERACKER 29-4	LARAMIE ENERGY II LLC 10232
<u>WELL</u>	05-045-12427	OVERACKER 29-7	LARAMIE ENERGY II LLC 10232
<u>WELL</u>	05-045-12426	OVERACKER 29-8	LARAMIE ENERGY II LLC 10232
<u>WELL</u>	05-045-12425	OVERACKER 29-9	LARAMIE ENERGY II LLC 10232
<u>WELL</u>	05-045-12423	OVERACKER 29-17	LARAMIE ENERGY II LLC 10232
<u>WELL</u>	05-045-16892	FEDERAL 29-09D	LARAMIE ENERGY II LLC 10232
<u>WELL</u>	05-045-16893	FEDERAL 29-16D	LARAMIE ENERGY II LLC 10232
<u>WELL</u>	05-045-12057	MEAD 30-39	LARAMIE ENERGY II LLC 10232
<u>WELL</u>	05-045-12025	MEAD 30-40	LARAMIE ENERGY II LLC 10232
<u>WELL</u>	05-045-12024	MEAD 30-57	LARAMIE ENERGY II LLC 10232
<u>WELL</u>	05-045-12065	MEAD 30-45	LARAMIE ENERGY II LLC 10232
<u>WELL</u>	05-045-11359	HOOKEE 30-3	LARAMIE ENERGY II LLC 10232
<u>WELL</u>	05-045-11361	HOOKEE 30-1	LARAMIE ENERGY II LLC 10232
<u>WELL</u>	05-045-11370	HOOKEE 30-13	LARAMIE ENERGY II LLC 10232
<u>WELL</u>	05-045-11371	HOOKEE 30-11	LARAMIE ENERGY II LLC 10232
<u>WELL</u>	05-045-11372	HOOKEE 30-15	LARAMIE ENERGY II LLC 10232
<u>WELL</u>	05-045-11781	MEAD 30-33	LARAMIE ENERGY II LLC 10232
<u>WELL</u>	05-045-11783	MEAD 30-31	LARAMIE ENERGY II LLC 10232
















<u>WELL</u>	05-045-11786	MEAD 30-21	LARAMIE ENERGY II LLC 10232
<u>WELL</u>	05-045-11787	MEAD 30-29	LARAMIE ENERGY II LLC 10232
<u>WELL</u>	05-045-11789	MEAD 30-19	LARAMIE ENERGY II LLC 10232
<u>WELL</u>	05-045-11531	MEAD 30-41	LARAMIE ENERGY II LLC 10232
<u>WELL</u>	05-045-11533	MEAD 30-55	LARAMIE ENERGY II LLC 10232
<u>WELL</u>	05-045-11535	MEAD 30-53	LARAMIE ENERGY II LLC 10232
<u>WELL</u>	05-045-11537	MEAD 30-43	LARAMIE ENERGY II LLC 10232
<u>WELL</u>	05-045-12440	FEDERAL 31/41/13	LARAMIE ENERGY II LLC 10232
<u>WELL</u>	05-045-12439	FEDERAL 31-41-2	LARAMIE ENERGY II LLC 10232
<u>WELL</u>	05-045-12452	FEDERAL 31-41-3	LARAMIE ENERGY II LLC 10232
<u>WELL</u>	05-045-12435	FEDERAL 31-41-1	LARAMIE ENERGY II LLC 10232
<u>WELL</u>	05-045-12434	FEDERAL 31-41-24	LARAMIE ENERGY II LLC 10232
<u>WELL</u>	05-045-12433	FEDERAL 31/41/12	LARAMIE ENERGY II LLC 10232
<u>WELL</u>	05-045-12431	FEDERAL 31-41-11	LARAMIE ENERGY II LLC 10232
<u>WELL</u>	05-045-12432	FEDERAL 31-41-23	LARAMIE ENERGY II LLC 10232
<u>WELL</u>	05-045-17255	HONEA 19-04B	LARAMIE ENERGY II LLC 10232
		HONEA	LARAMIE ENERGY II LLC



















<u>WELL</u>	05-045-17258	24-08B	10232
<u>WELL</u>	05-045-15907	MCCLUNG 29-03B	LARAMIE ENERGY II LLC 10232
<u>WELL</u>	05-045-15908	MCCLUNG 29-06B	LARAMIE ENERGY II LLC 10232
<u>WELL</u>	05-045-15909	MCCLUNG 29-02D	LARAMIE ENERGY II LLC 10232
<u>WELL</u>	05-045-18467	FURR 22-07C (AL)	LARAMIE ENERGY II LLC 10232
<u>WELL</u>	05-045-15792	REPO A7-34C	LARAMIE ENERGY II LLC 10232
<u>WELL</u>	05-045-15789	REPO A7-34A	LARAMIE ENERGY II LLC 10232
<u>WELL</u>	05-045-15787	REPO A6-34D	LARAMIE ENERGY II LLC 10232
<u>WELL</u>	05-045-15786	WISSLER A10-34C	LARAMIE ENERGY II LLC 10232
<u>WELL</u>	05-045-15785	WISSLER A10-34A	LARAMIE ENERGY II LLC 10232
<u>WELL</u>	05-045-15784	WISSLER A10-34B	LARAMIE ENERGY II LLC 10232
<u>WELL</u>	05-045-15637	BOSLEY B15-34D	LARAMIE ENERGY II LLC 10232
<u>WELL</u>	05-045-12685	REPO B-14-34-B	LARAMIE ENERGY II LLC 10232
<u>WELL</u>	05-045-20401	Lonesome Ranch (HLR) 08-EE1H	LARAMIE ENERGY II LLC 10232


















urned.














Status	Field Name/ Number	Location	Related Facilities
PA 8/11/2015	FLETCHER GULCH 24062	RIO BLANCO 103 Lot 12 4 1N 100W 6	
AL 3/11/2014	FLETCHER GULCH 24062	RIO BLANCO 103 Lot 13 4 1N 100W 6	
AL 2/15/2016	FLETCHER GULCH 24062	RIO BLANCO 103 SESW 22 2N 100W 6	
AL 6/16/2011	WILDCAT 99999	RIO BLANCO 103 SWSE 29 3N 102W 6	
AL 6/16/2011	WILDCAT 99999	RIO BLANCO 103 SWNW 36 3N 102W 6	
AL 6/16/2011	WILDCAT 99999	RIO BLANCO 103 NESE 33 3N 103W 6	
AL 6/16/2011	WILDCAT 99999	RIO BLANCO 103 NWNW 34 3N 103W 6	
AL 6/16/2011	WILDCAT 99999	JACKSON 057 SWNE 18 6N 78W 6	
AL 6/16/2011	WILDCAT 99999	JACKSON 057 SENE 1 6N 79W 6	
AL 6/16/2011	WILDCAT 99999	JACKSON 057 Lot 2 2 6N 79W 6	
AL 6/16/2011	RULISON 75400	GARFIELD 045 NENW 19 6S 93W 6	
AL 6/16/2011	RULISON 75400	GARFIELD 045 NENW 19 6S 93W 6	
AL 6/15/2011	RULISON 75400	GARFIELD 045 NENW 19 6S 93W 6	
AL 6/15/2011	RULISON 75400	GARFIELD 045 NENW 19 6S 93W 6	
AL 6/16/2011	RULISON 75400	GARFIELD 045 NENW 19 6S 93W 6	

AL 6/16/2011	RULISON 75400	GARFIELD 045 NENW 19 6S 93W 6	
AL 6/15/2011	RULISON 75400	GARFIELD 045 NENW 19 6S 93W 6	
AL 6/16/2011	RULISON 75400	GARFIELD 045 SENE 19 6S 93W 6	
AL 6/16/2011	RULISON 75400	GARFIELD 045 SENE 19 6S 93W 6	
AL 6/16/2011	RULISON 75400	GARFIELD 045 SENE 19 6S 93W 6	
AL 6/16/2011	RULISON 75400	GARFIELD 045 SENE 19 6S 93W 6	
AL 6/16/2011	RULISON 75400	GARFIELD 045 SENE 19 6S 93W 6	
AL 6/16/2011	RULISON 75400	GARFIELD 045 SENE 19 6S 93W 6	
AL 6/16/2011	RULISON 75400	GARFIELD 045 SENE 19 6S 93W 6	
AL 6/16/2011	RULISON 75400	GARFIELD 045 SENE 19 6S 93W 6	
AL 6/16/2011	RULISON 75400	GARFIELD 045 SENE 19 6S 93W 6	
AL 6/16/2011	RULISON 75400	GARFIELD 045 SENE 19 6S 93W 6	
AL 6/16/2011	RULISON 75400	GARFIELD 045 SENE 19 6S 93W 6	
AL 6/15/2011	RULISON 75400	GARFIELD 045 SENE 19 6S 93W 6	
AL 1/18/2008	RULISON 75400	GARFIELD 045 SWNW 19 6S 93W 6	
AL 1/18/2008	RULISON 75400	GARFIELD 045 SWNW 19 6S 93W 6	
AL	RULISON	GARFIELD 045	

1/18/2008	75400	SWNW 19 6S 93W 6	
AL	RULISON	GARFIELD 045	
1/18/2008	75400	SWNW 19 6S 93W 6	
AL	RULISON	GARFIELD 045	
9/9/2008	75400	SWSW 19 6S 93W 6	
AL	RULISON	GARFIELD 045	
9/9/2008	75400	SWSW 19 6S 93W 6	
AL	RULISON	GARFIELD 045	
9/9/2008	75400	SWSW 19 6S 93W 6	
AL	RULISON	GARFIELD 045	
9/9/2008	75400	SWSW 19 6S 93W 6	
AL	RULISON	GARFIELD 045	
9/9/2008	75400	SWSW 19 6S 93W 6	
AL	RULISON	GARFIELD 045	
9/9/2008	75400	SWSW 19 6S 93W 6	
AL	RULISON	GARFIELD 045	
9/9/2008	75400	SWSW 19 6S 93W 6	
AL	RULISON	GARFIELD 045	
9/9/2008	75400	SWSW 19 6S 93W 6	
AL	RULISON	GARFIELD 045	
6/16/2011	75400	SWSW 19 6S 93W 6	
AL	RULISON	GARFIELD 045	
6/16/2011	75400	SWSW 19 6S 93W 6	
AL	RULISON	GARFIELD 045	
6/16/2011	75400	NWNE 20 6S 93W 6	
AL	RULISON	GARFIELD 045	
6/16/2011	75400	NWNE 20 6S 93W 6	
AL	RULISON	GARFIELD 045	
6/16/2011	75400	NWNE 20 6S 93W 6	
AL	RULISON	GARFIELD 045	
6/16/2011	75400	NWNE 20 6S 93W 6	
AL	RULISON	GARFIELD 045	
6/16/2011	75400	NWNE 20 6S 93W 6	
AL	RULISON	GARFIELD 045	
6/15/2011	75400	NWSW 20 6S 93W 6	
AL	RULISON	GARFIELD 045	
6/16/2011	75400	NWSW 20 6S 93W 6	

AL 9/19/2007	RULISON 75400	GARFIELD 045 NWNW 29 6S 93W 6	
AL 12/17/2007	RULISON 75400	GARFIELD 045 NWNW 29 6S 93W 6	
AL 9/19/2007	RULISON 75400	GARFIELD 045 NWNW 29 6S 93W 6	
AL 12/17/2007	RULISON 75400	GARFIELD 045 NWNW 29 6S 93W 6	
AL 12/17/2007	RULISON 75400	GARFIELD 045 NWNW 29 6S 93W 6	
AL 6/16/2011	RULISON 75400	GARFIELD 045 SWSE 29 6S 93W 6	
AL 6/16/2011	RULISON 75400	GARFIELD 045 SWSE 29 6S 93W 6	
AL 6/16/2011	RULISON 75400	GARFIELD 045 NESW 30 6S 93W 6	
AL 1/8/2008	RULISON 75400	GARFIELD 045 NESW 30 6S 93W 6	
AL 6/16/2011	RULISON 75400	GARFIELD 045 NESW 30 6S 93W 6	
AL 6/16/2011	RULISON 75400	GARFIELD 045 NESW 30 6S 93W 6	
AL 9/9/2008	RULISON 75400	GARFIELD 045 NWNE 30 6S 93W 6	
AL 9/9/2008	RULISON 75400	GARFIELD 045 NWNE 30 6S 93W 6	
AL 9/9/2008	RULISON 75400	GARFIELD 045 NWNE 30 6S 93W 6	
AL 9/9/2008	RULISON 75400	GARFIELD 045 NWNE 30 6S 93W 6	
AL 9/9/2008	RULISON 75400	GARFIELD 045 NWNE 30 6S 93W 6	
AL 6/16/2011	RULISON 75400	GARFIELD 045 NWSW 30 6S 93W 6	
AL 6/16/2011	RULISON 75400	GARFIELD 045 NWSW 30 6S 93W 6	

AL 6/16/2011	RULISON 75400	GARFIELD 045 NWSW 30 6S 93W 6	
AL 6/16/2011	RULISON 75400	GARFIELD 045 NWSW 30 6S 93W 6	
AL 6/16/2011	RULISON 75400	GARFIELD 045 NWSW 30 6S 93W 6	
AL 6/16/2011	RULISON 75400	GARFIELD 045 SWSW 30 6S 93W 6	
AL 6/16/2011	RULISON 75400	GARFIELD 045 SWSW 30 6S 93W 6	
AL 6/16/2011	RULISON 75400	GARFIELD 045 SWSW 30 6S 93W 6	
AL 6/16/2011	RULISON 75400	GARFIELD 045 SWSW 30 6S 93W 6	
AL 6/15/2011	RULISON 75400	GARFIELD 045 NENE 31 6S 93W 6	
AL 6/15/2011	RULISON 75400	GARFIELD 045 NENE 31 6S 93W 6	
AL 6/15/2011	RULISON 75400	GARFIELD 045 NENE 31 6S 93W 6	
AL 6/15/2011	RULISON 75400	GARFIELD 045 NENE 31 6S 93W 6	
AL 6/15/2011	RULISON 75400	GARFIELD 045 NENE 31 6S 93W 6	
AL 6/15/2011	RULISON 75400	GARFIELD 045 NENE 31 6S 93W 6	
AL 6/15/2011	RULISON 75400	GARFIELD 045 NENE 31 6S 93W 6	
AL 6/16/2011	RULISON 75400	GARFIELD 045 NENE 31 6S 93W 6	
AL 6/16/2011	WILDCAT 99999	GARFIELD 045 Lot 2 19 7S 93W 6	
AL	WILDCAT	GARFIELD 045	

6/16/2011	99999	Lot 2 19 7S 93W 6	
AL	MAMM CREEK	GARFIELD 045	
6/16/2011	52500	NENW 29 7S 93W 6	
AL	MAMM CREEK	GARFIELD 045	
8/31/2008	52500	NENW 29 7S 93W 6	
AL	MAMM CREEK	GARFIELD 045	
8/31/2008	52500	NENW 29 7S 93W 6	
AL	WILDCAT	GARFIELD 045	
4/29/2010	99999	SWSE 22 7S 95W 6	
AL	WILDCAT	GARFIELD 045	
4/2/2009	99999	SWNE 34 7S 96W 6	
AL	WILDCAT	GARFIELD 045	
4/2/2009	99999	SWNE 34 7S 96W 6	
AL	WILDCAT	GARFIELD 045	
4/2/2009	99999	SWNE 34 7S 96W 6	
AL	WILDCAT	GARFIELD 045	
6/28/2009	99999	SWNE 34 7S 96W 6	
AL	WILDCAT	GARFIELD 045	
6/28/2009	99999	SWNE 34 7S 96W 6	
AL	WILDCAT	GARFIELD 045	
6/28/2009	99999	SWNE 34 7S 96W 6	
AL	WILDCAT	GARFIELD 045	
4/8/2009	99999	SWSE 34 7S 96W 6	
AL	WILDCAT	GARFIELD 045	
4/9/2009	99999	SWSE 34 7S 96W 6	
AL	WILDCAT	GARFIELD 045	
8/30/2012	99999	NENE 17 7S 98W 6	