






LEGEND:

-  PROPOSED BOTTOM HOLE LOCATION
CC 0697-03-07 PAD
-  EXISTING BOTTOM HOLE LOCATION
FOR CASCADE CREEK 609-33
-  EXISTING BOTTOM HOLE LOCATION
FOR CASCADE CREEK 603-23-32
-  PROPOSED BOTTOM HOLE LOCATION
FOR CASCADE CREEK 603-23-32
-  EXISTING BOTTOM HOLE LOCATION
FOR CASCADE CREEK 610-21-41

**MULTI-WELL PLAN**

500 250 0 500 1000
SCALE FEET

LOT 8

LOT 7

LOT 6

LOT 5

LOT 9

LOT 10

LOT 11

LOT 12

LOT 16

LOT 15

LOT 14

LOT 13

CC 603-23-32 PAD

CC 610-21-41 PAD

CC 0697-03-07 PAD

CC FEDERAL 0697-03-01E

CASCADE
CREEK
609-33

**RIFFIN & ASSOCIATES, INC.**

(307) 362-5028

1414 ELK ST., ROCK SPRINGS, WY 82901

DRAWN: 8/23/2017 - TCM

SCALE: 1" = 1000'

REVISED: N/A -

DRG JOB No. 21295

MULTI

MULTI-WELL PLAN**LARAMIE ENERGY, LLC.**

CC 0697-03-07

**SECTION 3, T. 6 S., R. 97 W., 6th P.M.,
GARFIELD COUNTY, COLORADO**

PAD LOCATED IN LOT 11 OF
SECTION 3, T. 6 S., R. 97 W., 6th P.M.,
GARFIELD COUNTY, COLORADO