



Pulsed Neutron
Gamma Ray
Casing Collar Log

Company TEP Rocky Mountain LLC
Well Chevron TR 313-21-597
Field Trail Ridge
County Garfield State Colorado

Location: API #: 05-045-23339

SEC 21 TWP 5S RGE 97W

Permanent Datum Ground Level Elevation 8292'
Log Measured From Kelly Bushing
Drilling Measured From Kelly Bushing

Elevation

K.B. 8316'
D.F. 8315'
G.L. 8292'

Date 29-MAR-2017

Run Number One

Depth Driller 9734 FT

Depth Logger 9622 FT

Bottom Logged Interval 9612 FT

Top Log Interval 4056 FT

Open Hole Size 8.750"

Type Fluid Water

Density / Viscosity 8.34 lb/gal

Max. Recorded Temp. 258 °F

Estimated Cement Top ---

Time Well Ready ---

Time Logger on Bottom ---

Equipment Number ---

Location Grand Junction, CO

Recorded By A. Ellsworth

Witnessed By ---

Borehole Record

Run Number Bit From To Size Weight From To

Size

Weight

From To

From To

From To

From To

From To

From To

From To

Size (in)

Wgt (lbs/ft)

Grade

Top

Bottom

Surface

Surface

Surface

Surface

Surface

Surface

Size (in)

Wgt (lbs/ft)

Grade

Top

Bottom

Surface

Surface

Surface

Surface

Surface

Surface

Size (in)

Wgt (lbs/ft)

Grade

Top

Bottom

Surface

Surface

Surface

Surface

Surface

Surface

Size (in)

Wgt (lbs/ft)

Grade

Top

Bottom

Surface

Surface

Surface

Surface

Surface

Surface

Size (in)

Wgt (lbs/ft)

Grade

Top

Bottom

Surface

Surface

Surface

Surface

Surface

Surface

Size (in)

Wgt (lbs/ft)

Grade

Top

Bottom

Surface

Surface

Surface

Surface

Surface

Surface

Size (in)

Wgt (lbs/ft)

Grade

Top

Bottom

Surface

Surface

Surface

Surface

Surface

Surface

Size (in)

Wgt (lbs/ft)

Grade

Top

Bottom

Surface

Surface

Surface

Surface

Surface

Surface

Size (in)

Wgt (lbs/ft)

Grade

Top

Bottom

Surface

Surface

Surface

Surface

Surface

Surface

Size (in)

Wgt (lbs/ft)

Grade

Top

Bottom

Surface

Surface

Surface

Surface

Surface

Surface

Size (in)

Wgt (lbs/ft)

Grade

Top

Bottom

Surface

Surface

Surface

Surface

Surface

Surface

Size (in)

Wgt (lbs/ft)

Grade

Top

Bottom

Surface

Surface

Surface

Surface

Surface

Surface

Size (in)

Wgt (lbs/ft)

Grade

Top

Bottom

Surface

Surface

Surface

Surface

Surface

Surface

Size (in)

Wgt (lbs/ft)

Grade

Top

Bottom

Surface

Surface

Surface

Surface

Surface

Surface

Size (in)

Wgt (lbs/ft)

Grade

Top

Bottom

Surface

Surface

Surface

Surface

Surface

Surface

Size (in)

Wgt (lbs/ft)

Grade

Top

Bottom

Surface

Surface

Surface

Surface

Surface

Surface

Size (in)

Wgt (lbs/ft)

Grade

Top

Bottom

Surface

Surface

Surface

Surface

Surface

Surface

Size (in)

Wgt (lbs/ft)

Grade

Top

Bottom

Surface

Surface

Surface

Surface

Surface

Surface

Size (in)

Wgt (lbs/ft)

Grade

Top

Bottom

Surface

Surface

Surface

Surface

Surface

Surface

Size (in)

Wgt (lbs/ft)

Grade

Top

Bottom

Surface

Surface

Surface

Surface

Surface

Surface

Size (in)

Wgt (lbs/ft)

Grade

Top

Bottom

Surface

Surface

Surface

Surface

Surface

Surface

Size (in)

Wgt (lbs/ft)

Grade

Top

Bottom

Surface

Surface

Surface

Surface

Surface

Surface

Size (in)

Wgt (lbs/ft)

Grade

Top

Bottom

Surface

Surface

Surface

Surface

Surface

Surface

Size (in)

Wgt (lbs/ft)

Grade

Top

Bottom

Surface

Surface

Surface

Surface

Surface

Surface

Size (in)

Wgt (lbs/ft)

Grade

Top

Bottom

Surface

Surface

Surface

Surface

Surface

Surface

Size (in)

Wgt (lbs/ft)

Grade

Top

Bottom

Surface

Surface

Surface

Surface

Surface

Surface

Size (in)

Wgt (lbs/ft)

Grade

Top

Bottom

Surface

Surface

Surface

Surface

Surface

Surface

Size (in)

Wgt (lbs/ft)

Grade

Top

Bottom

Surface

Surface

Surface

Surface

Surface

Surface

Size (in)

Wgt (lbs/ft)

Grade

Top

Bottom

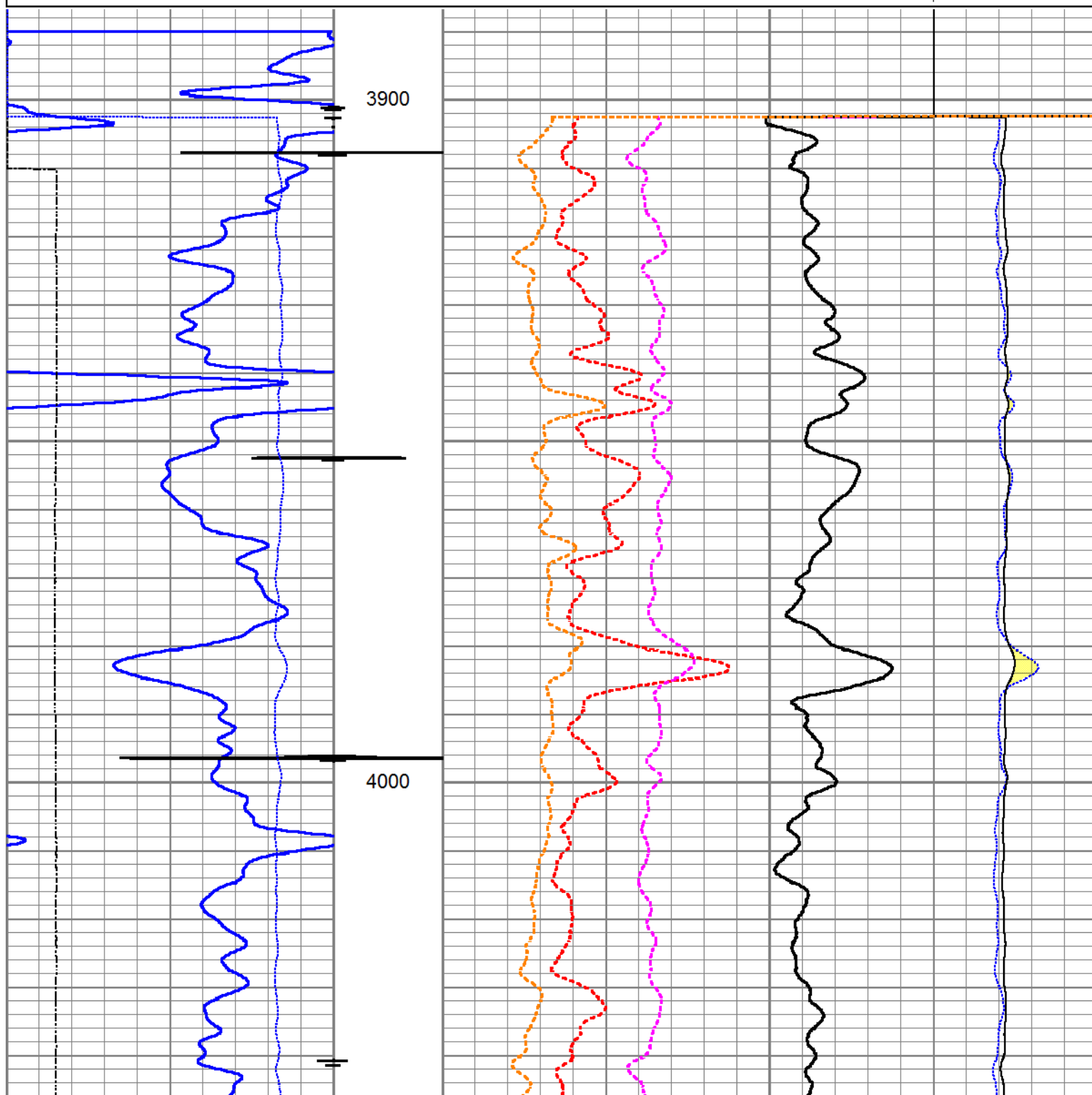
Surface

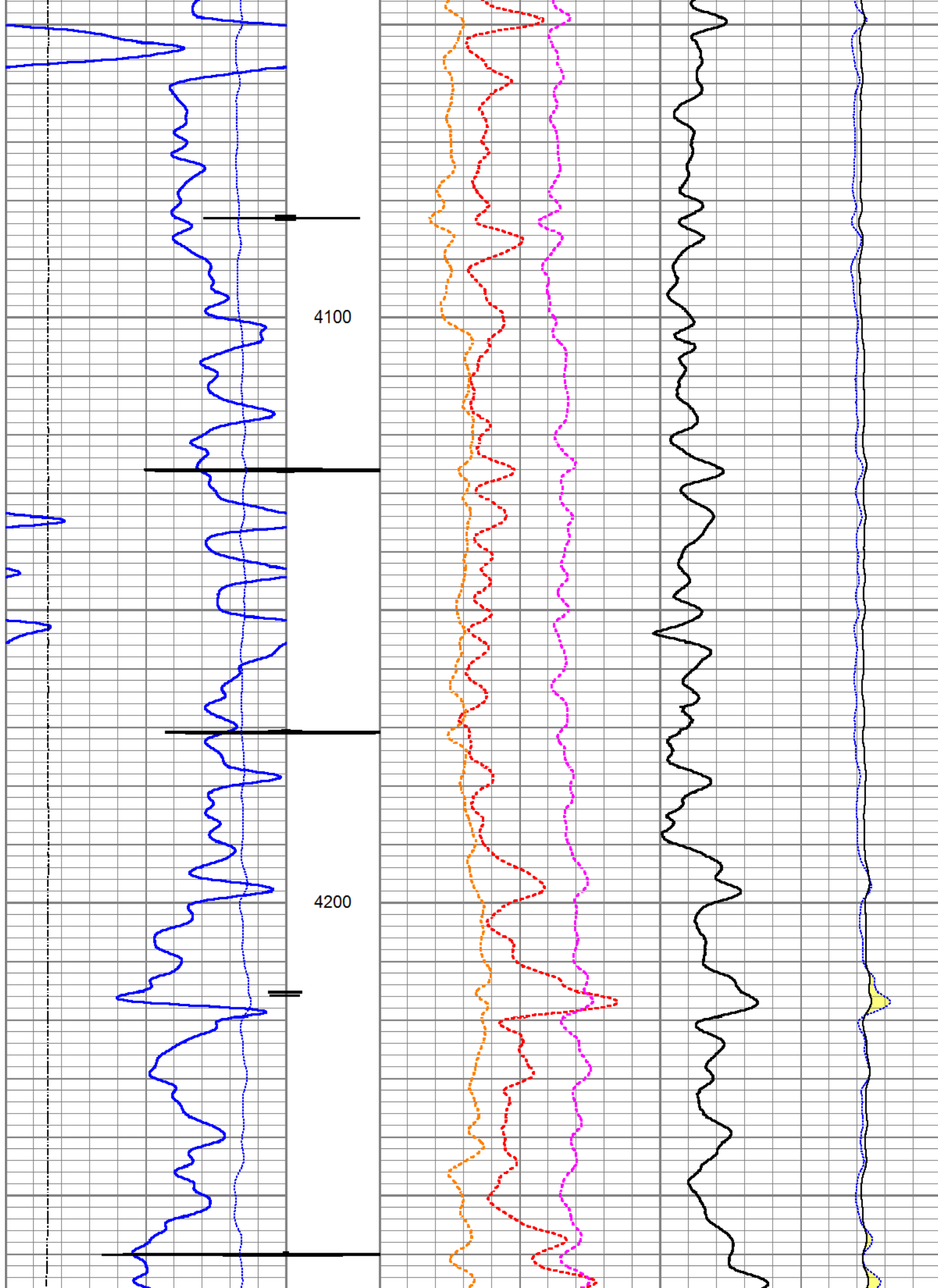
Database File tep_chevron tr 313-21-597_03-27-17_rbl\tep_chevron tr 313-21-597_03-29-17_pdn.db
Dataset Pathname tr_313-21-597_pdn
Presentation Format ros_pdn
Dataset Creation Tue Apr 11 11:30:52 2017
Charted by Depth in Feet scaled 1:240

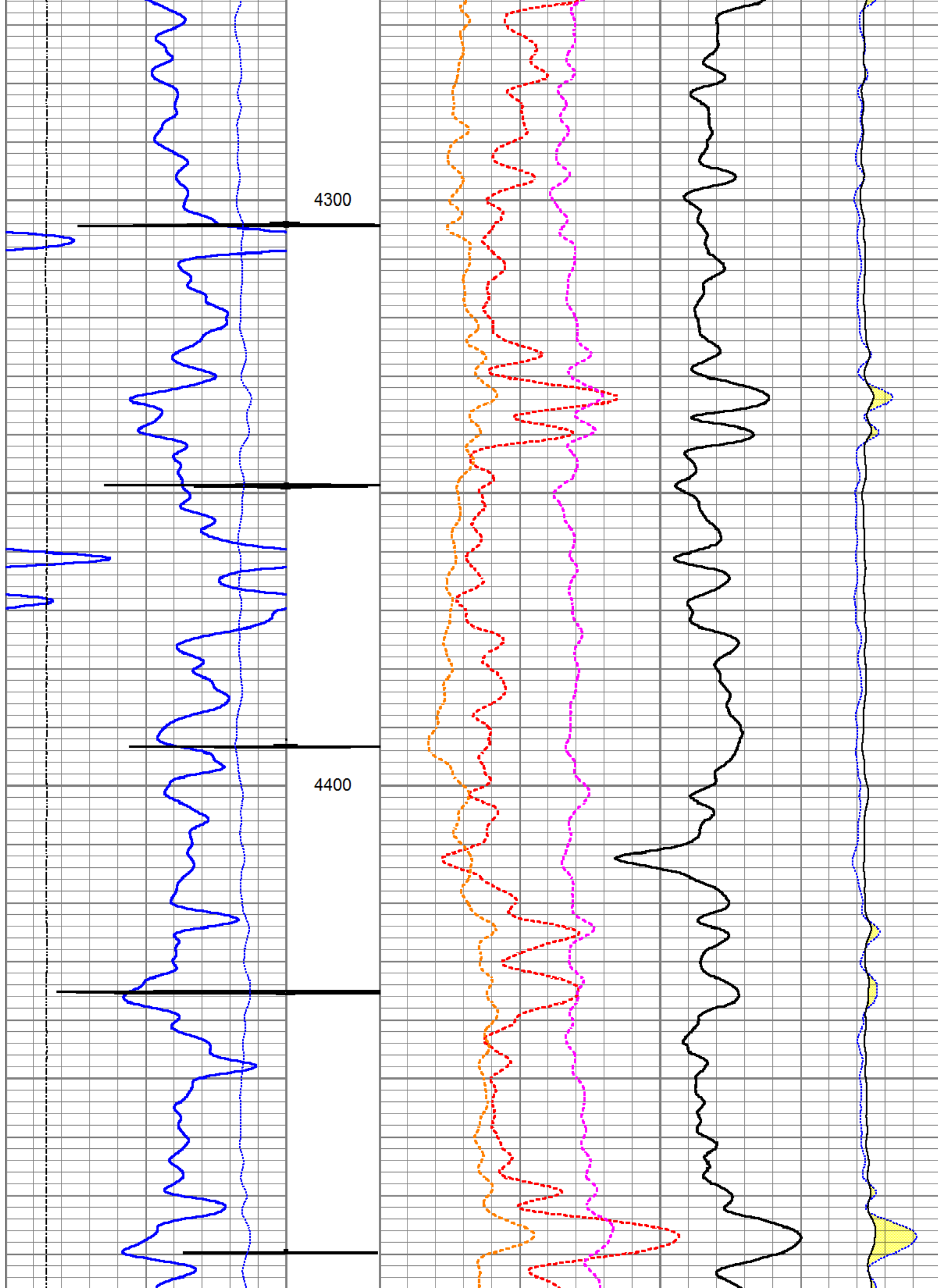
0	Gamma Ray (GAPI)	150
Casing Collar Locator		
0	Line Speed (ft/min)	100
0	SSIN (cps)	500000

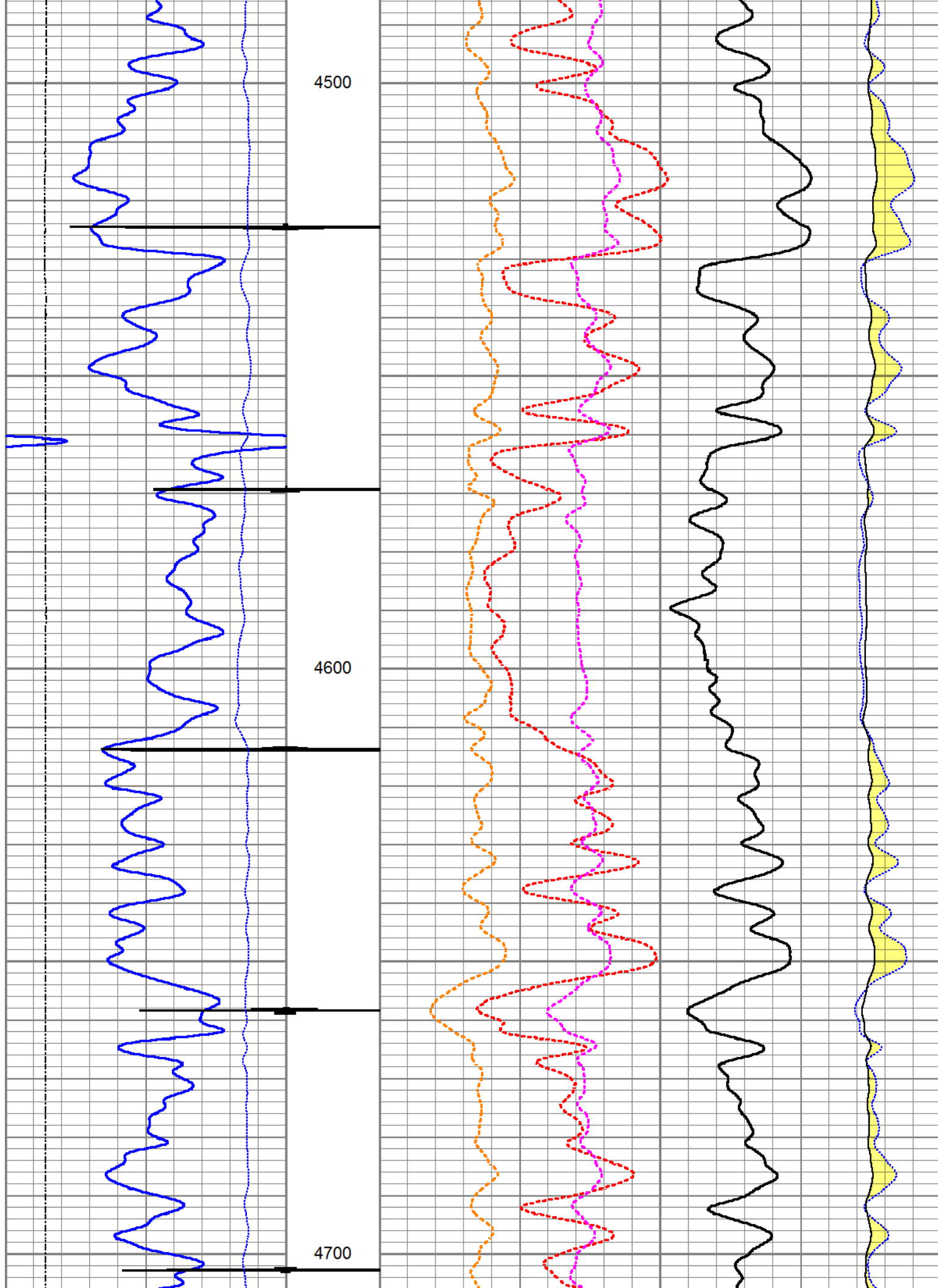
10	RATIO	0
60	SIGMA (cu)	0
0.35	RATIC	0
11	RATIN	0

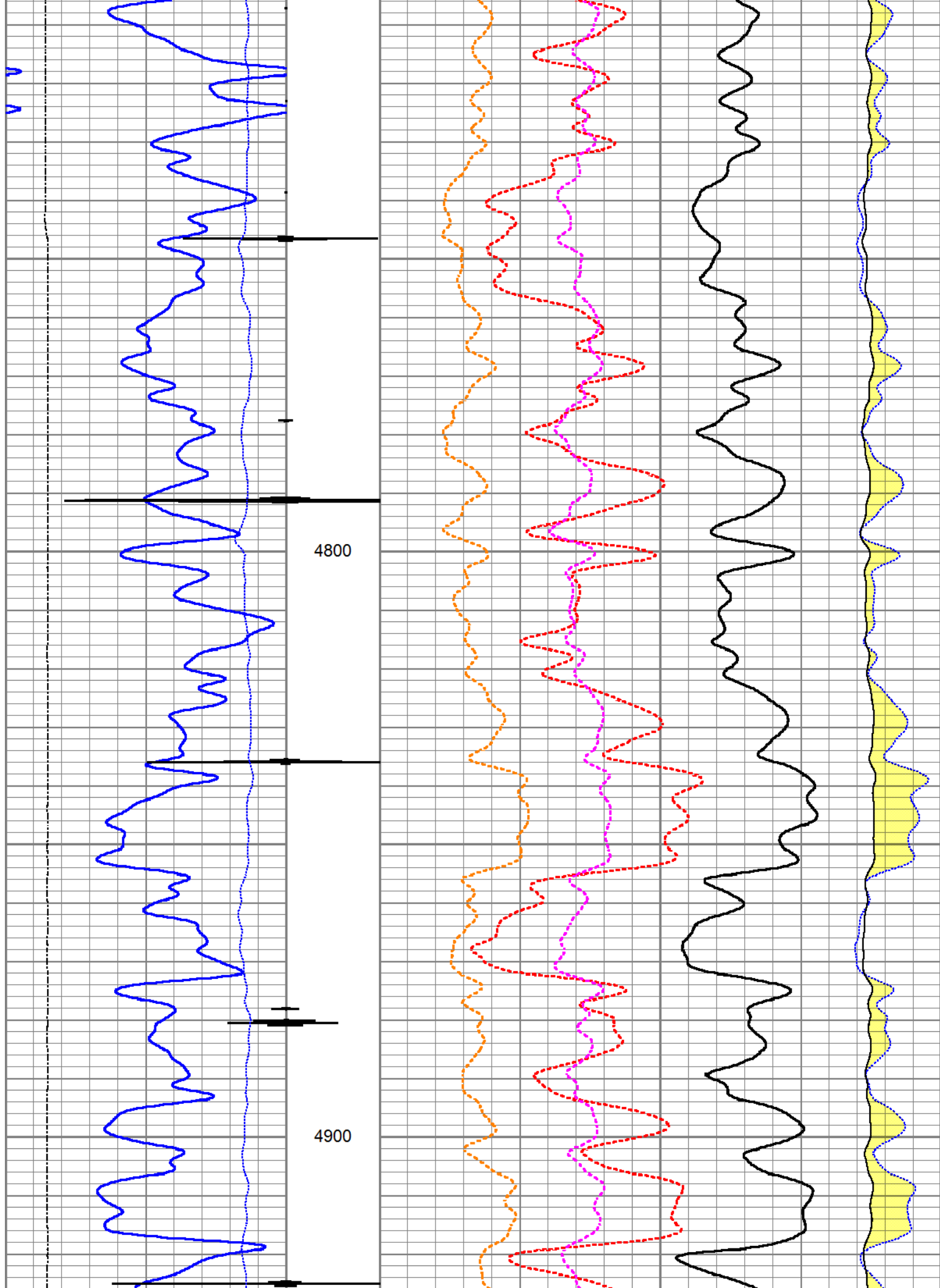
LS
0 (cps550000
SS
0 (cps4e+006

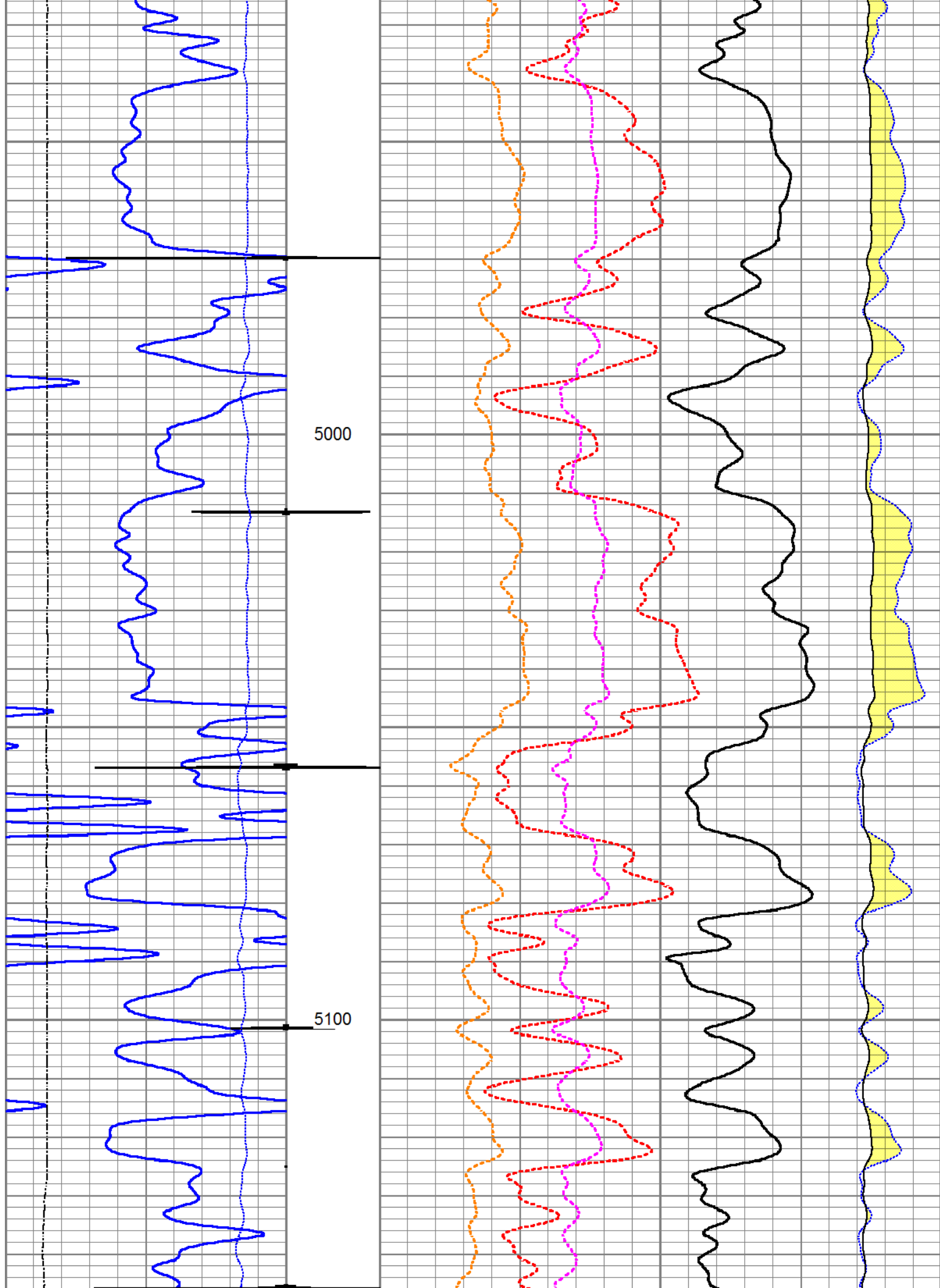


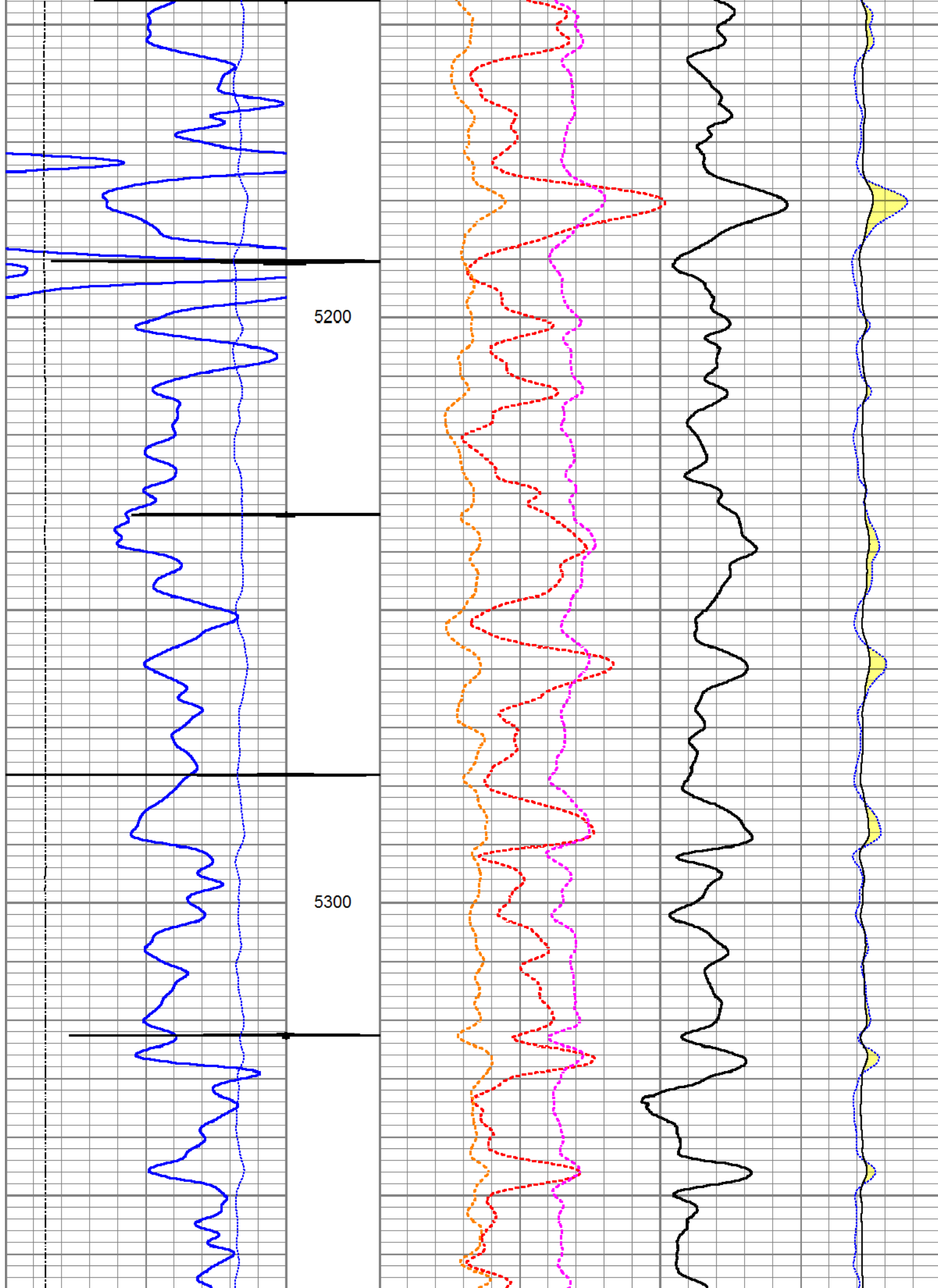


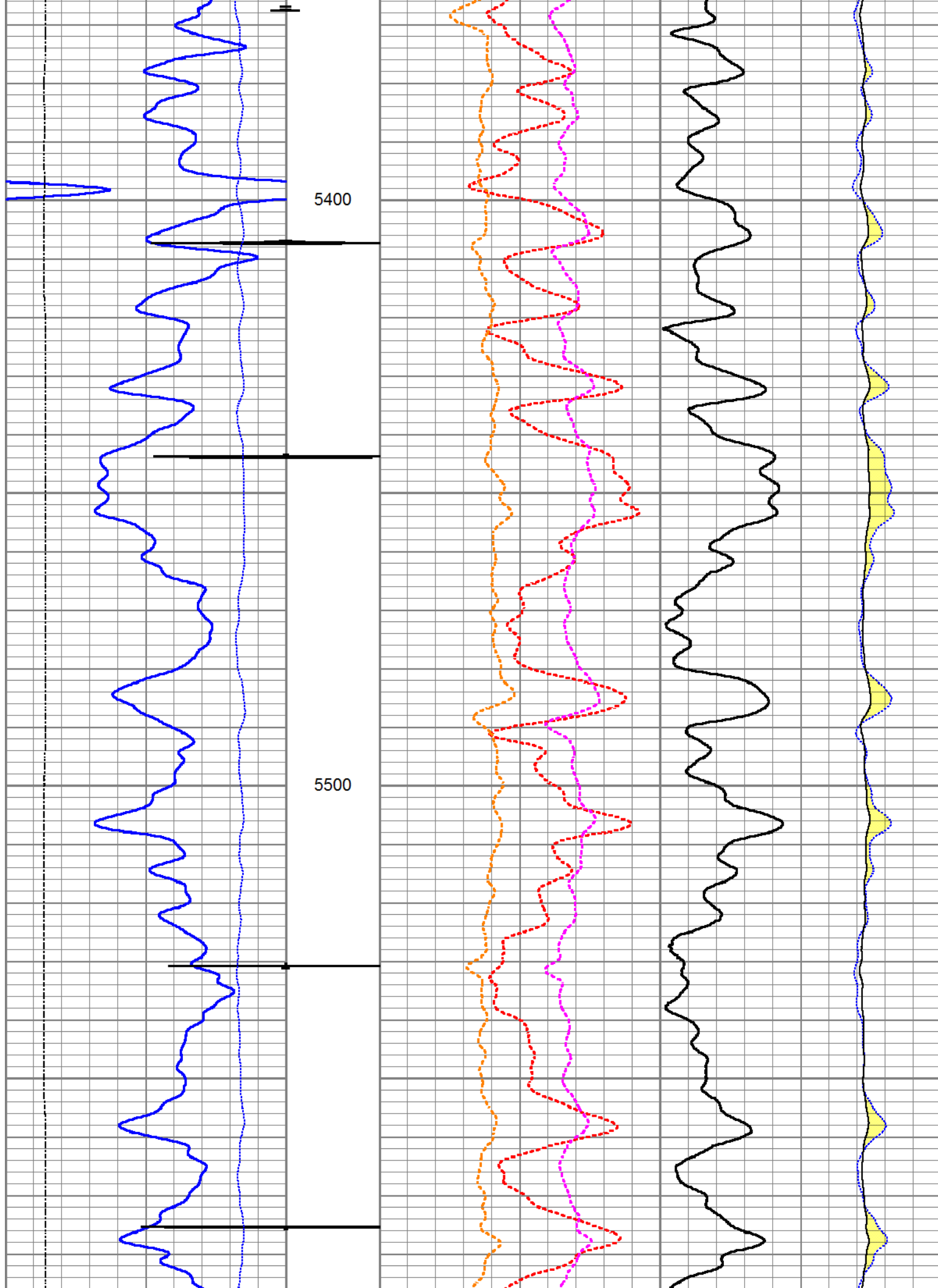


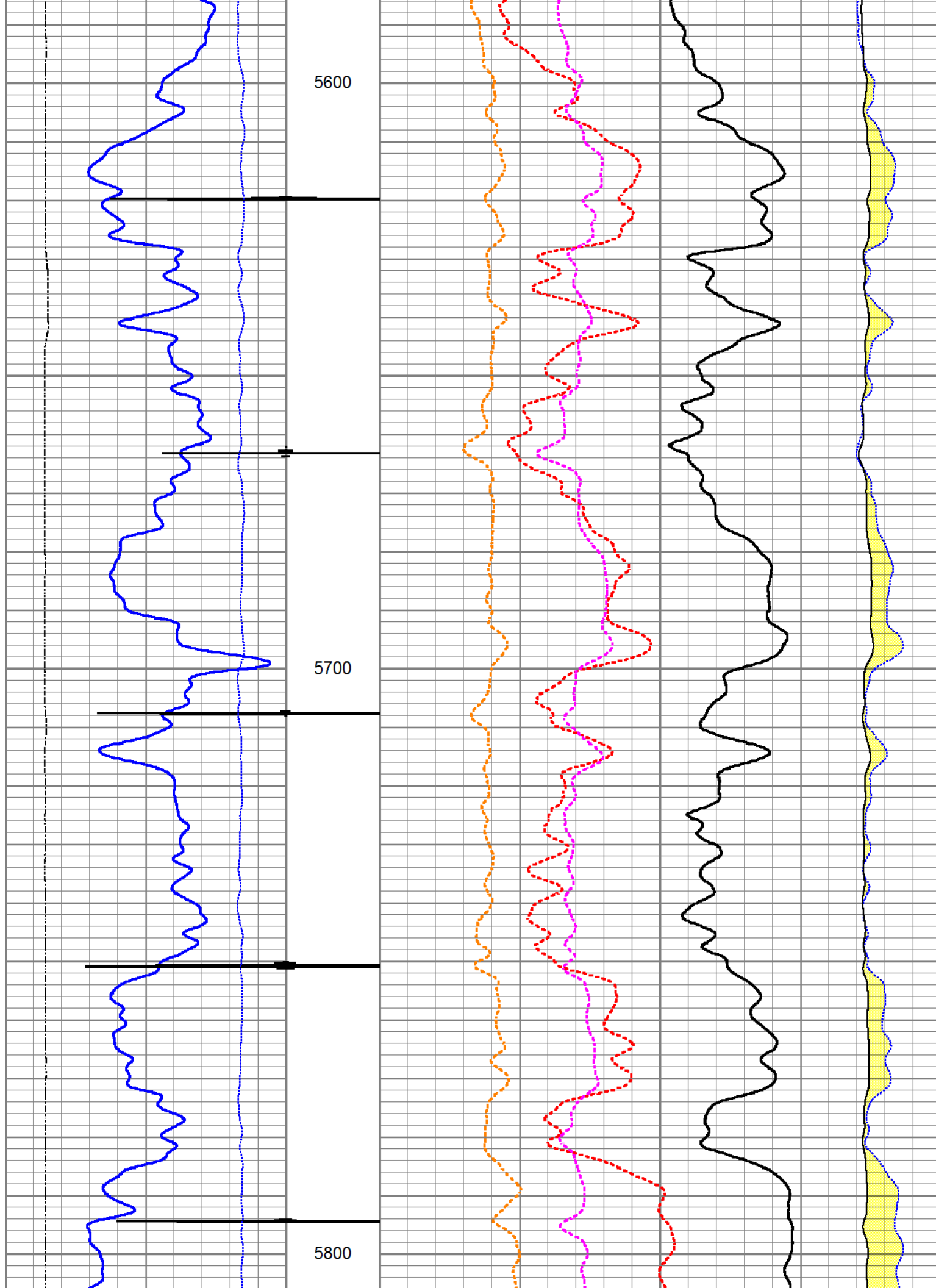


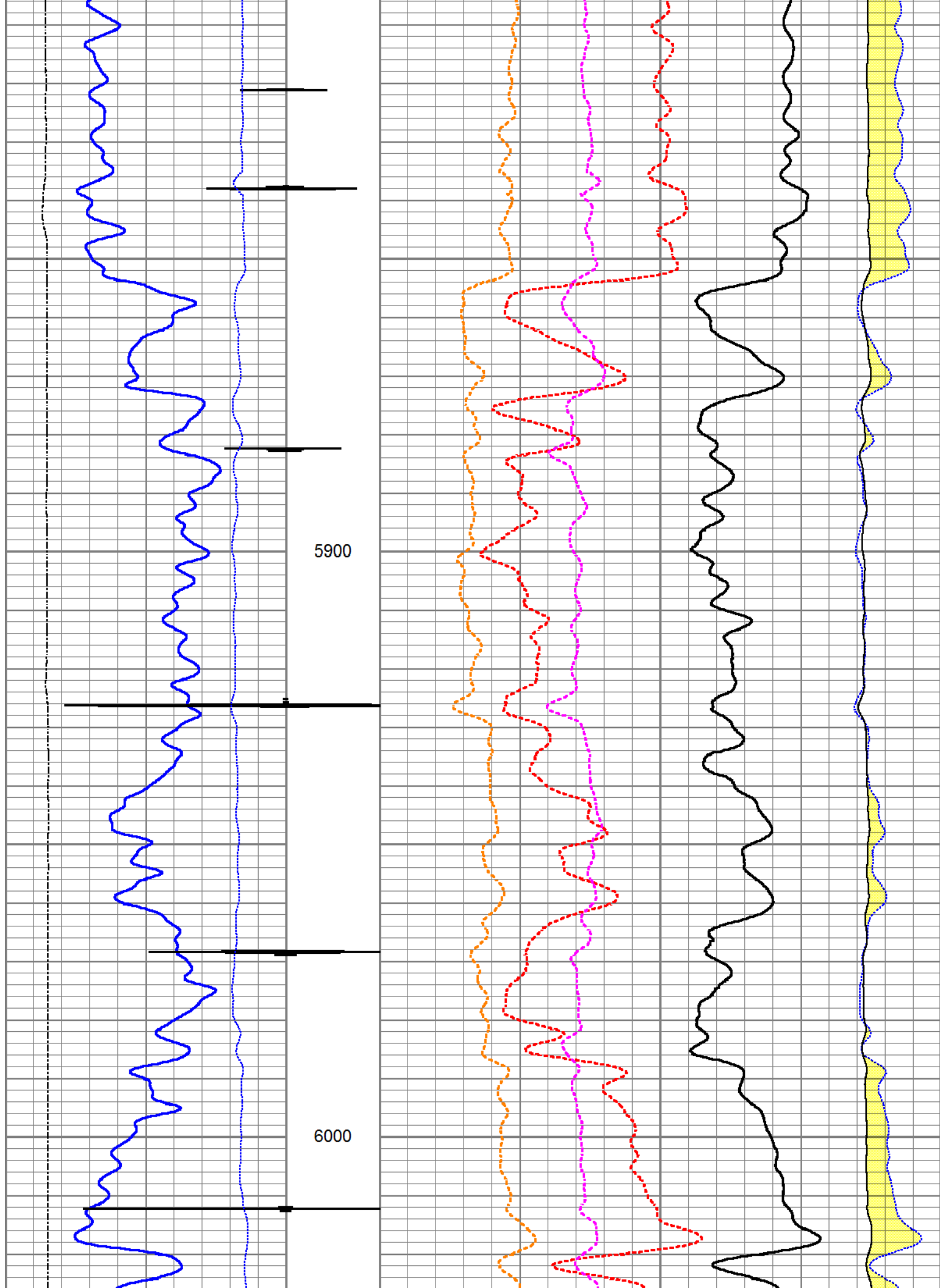


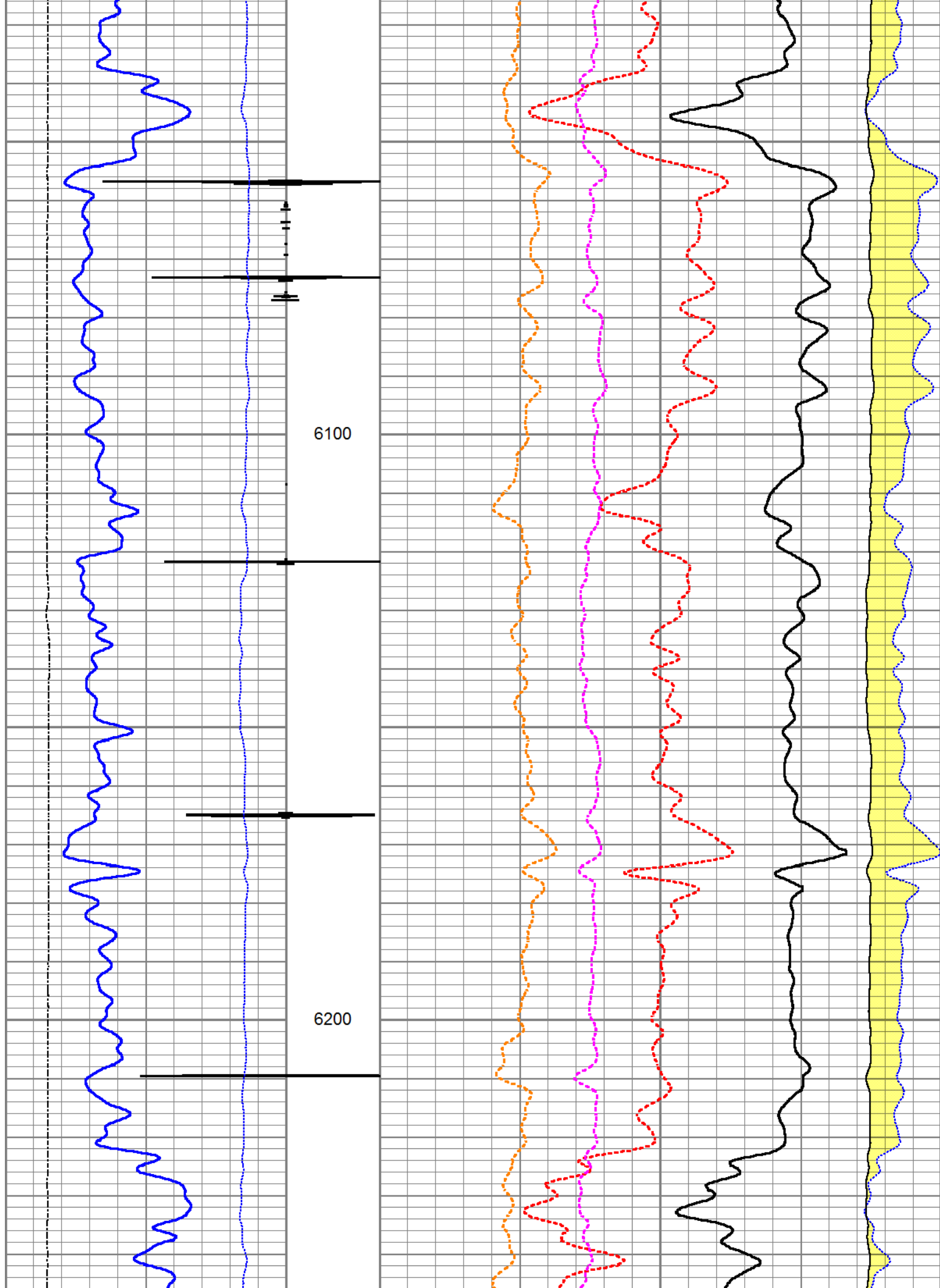


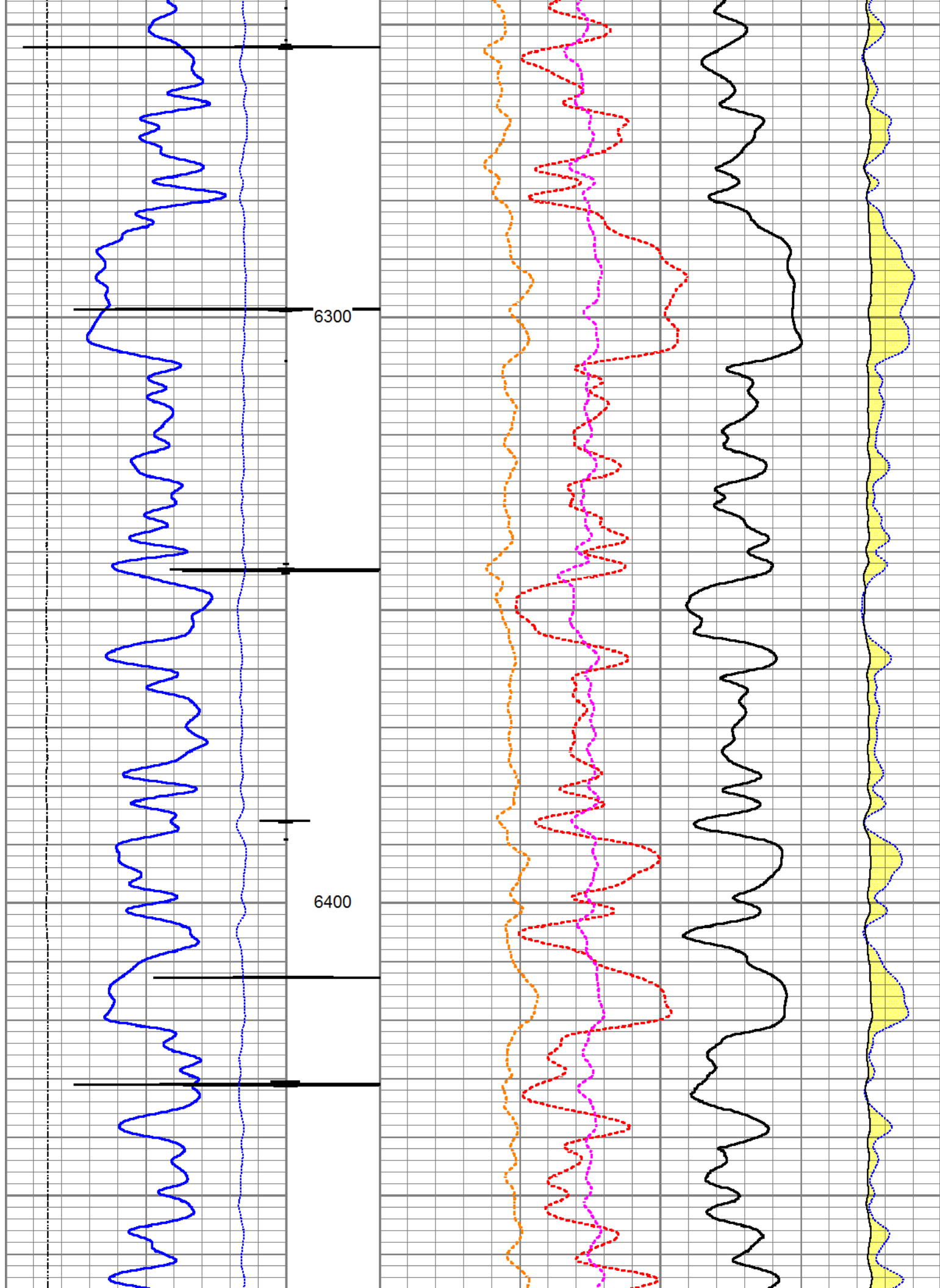


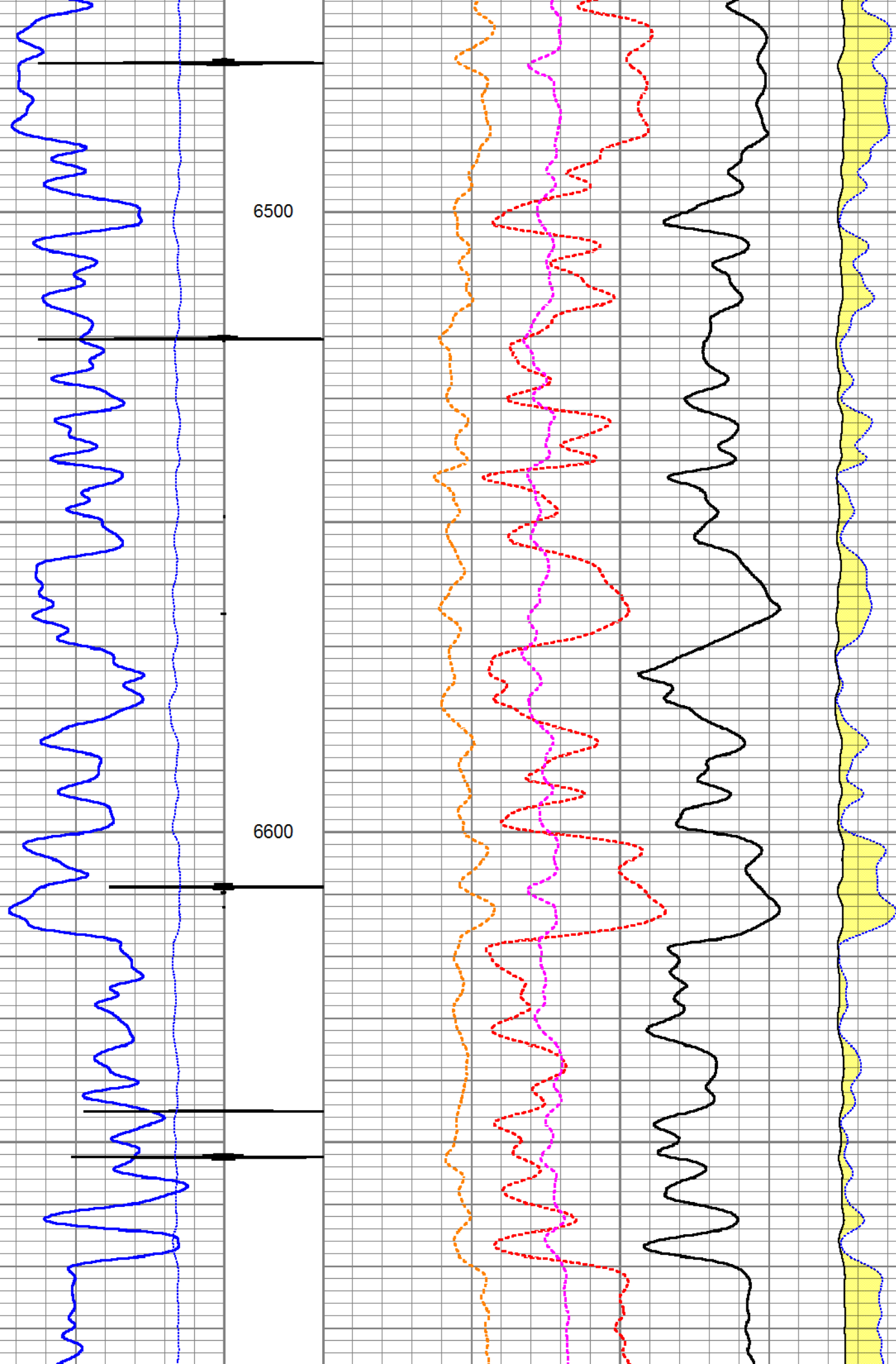


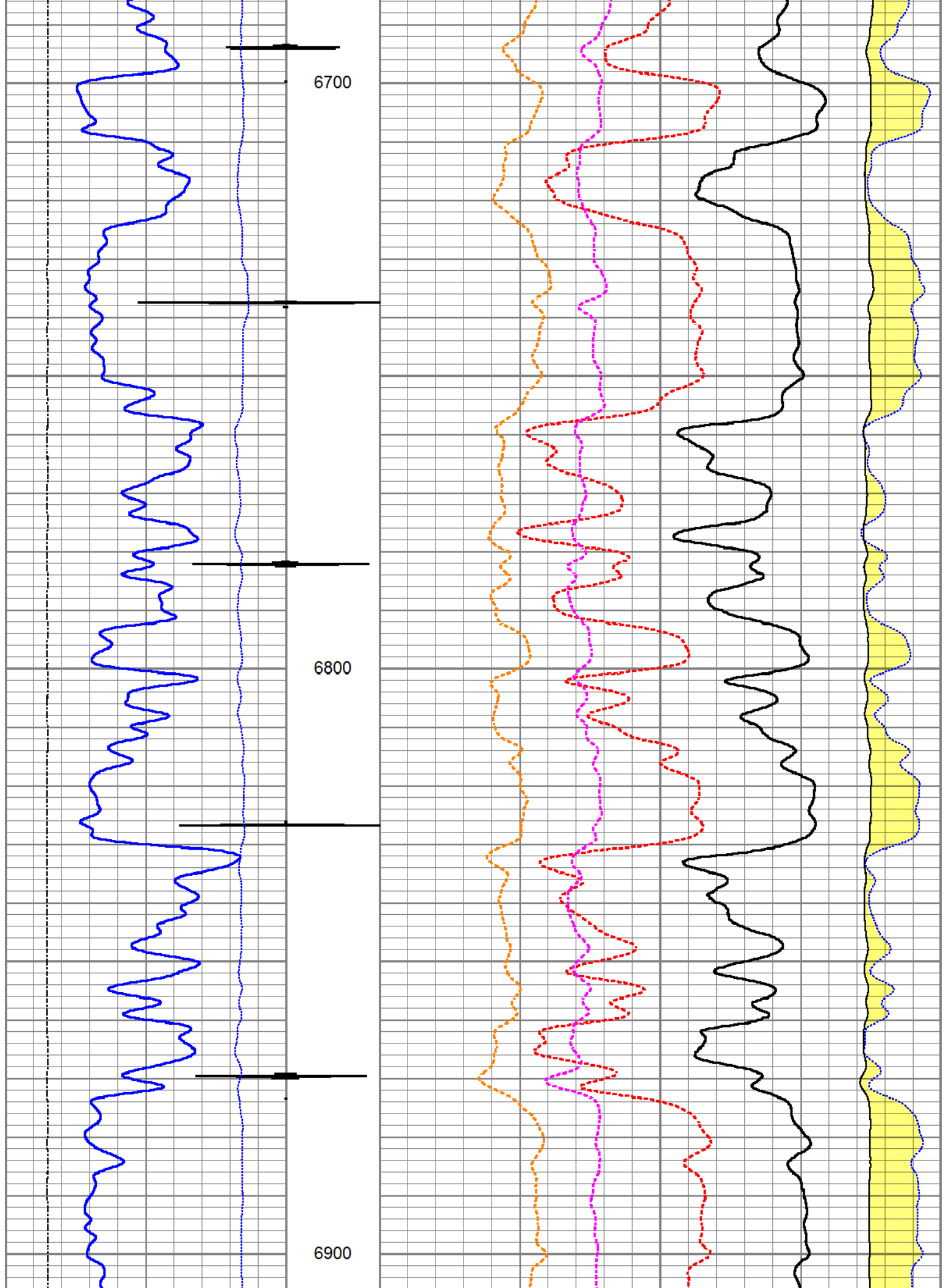


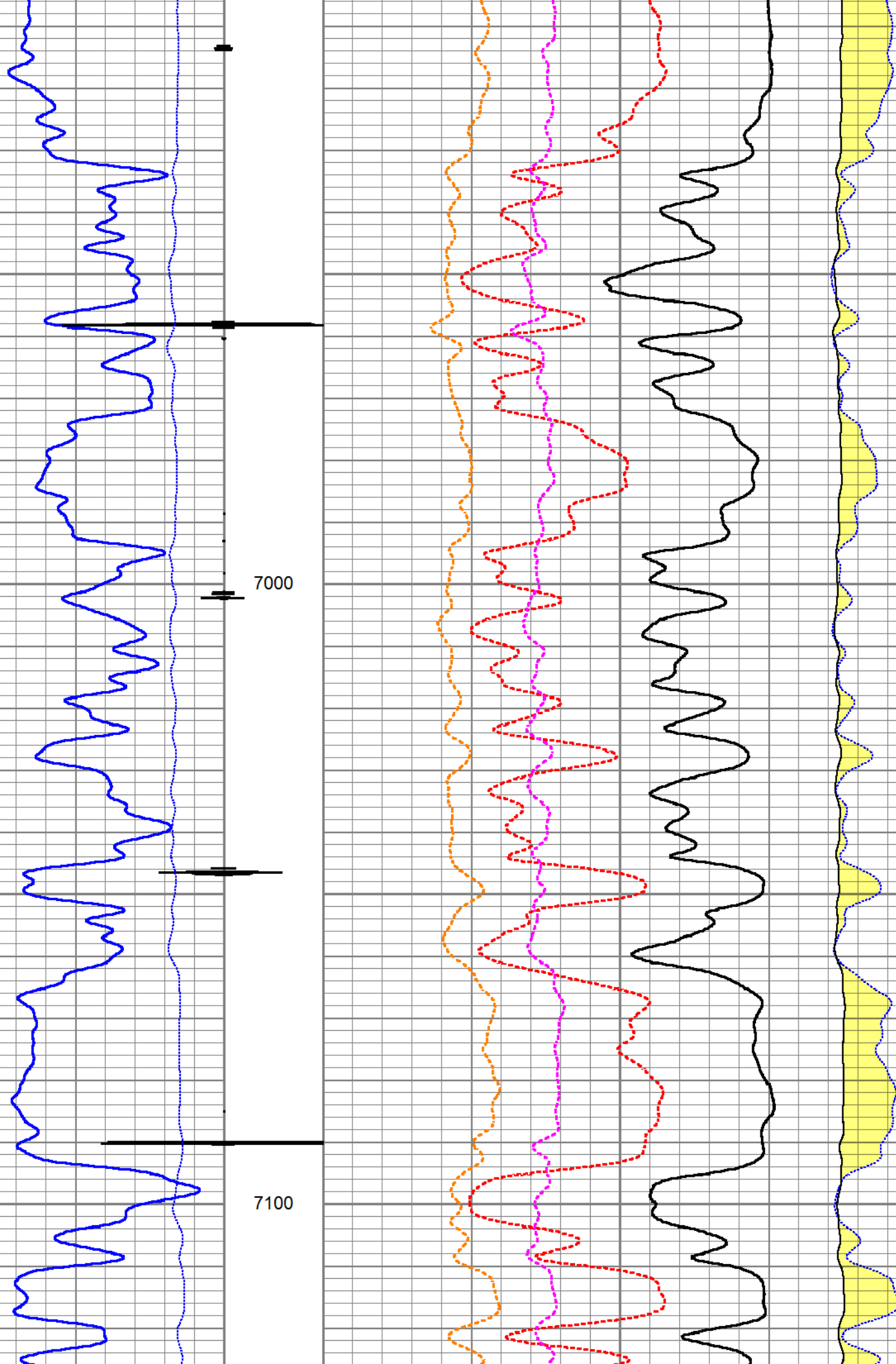


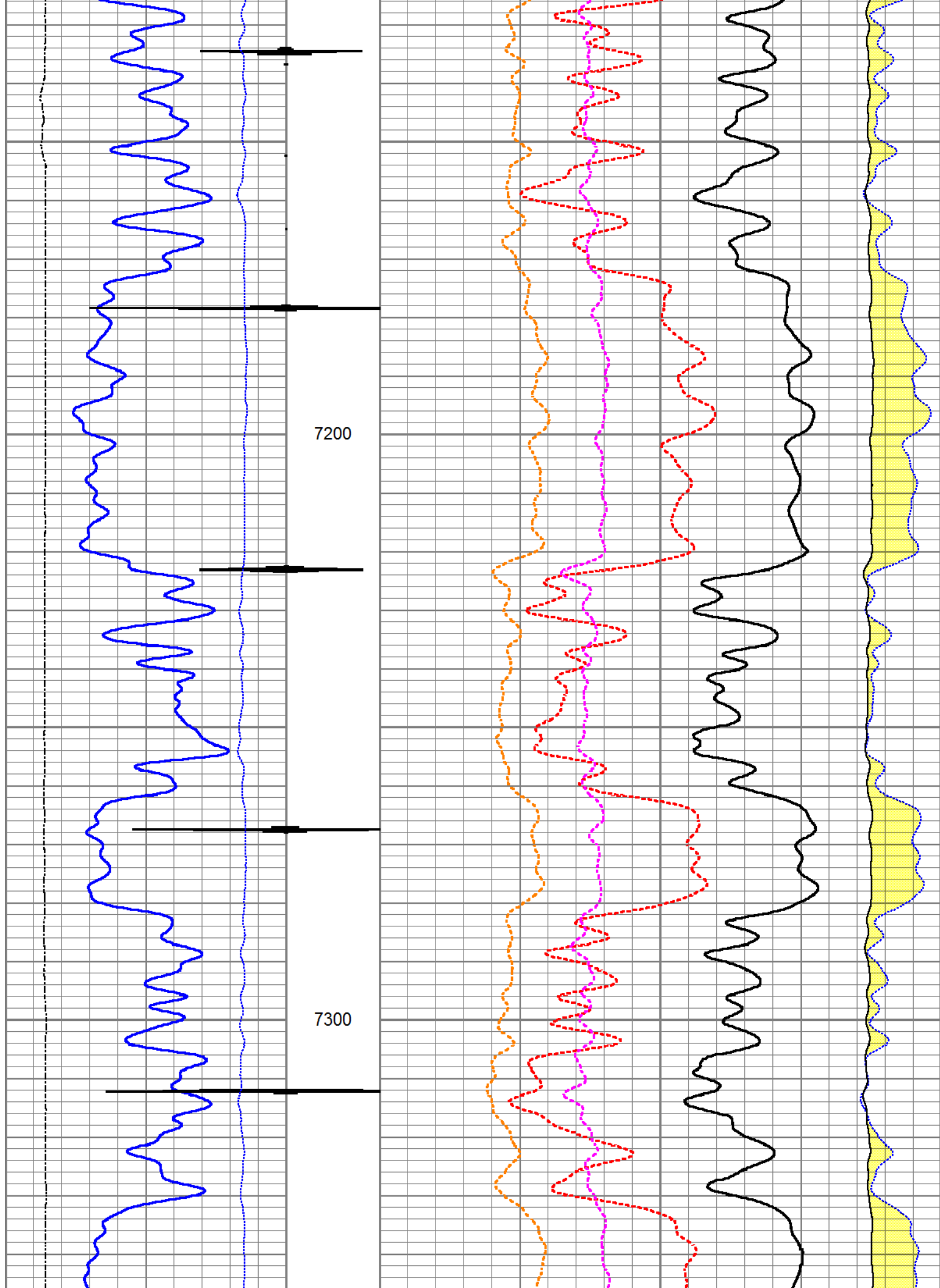


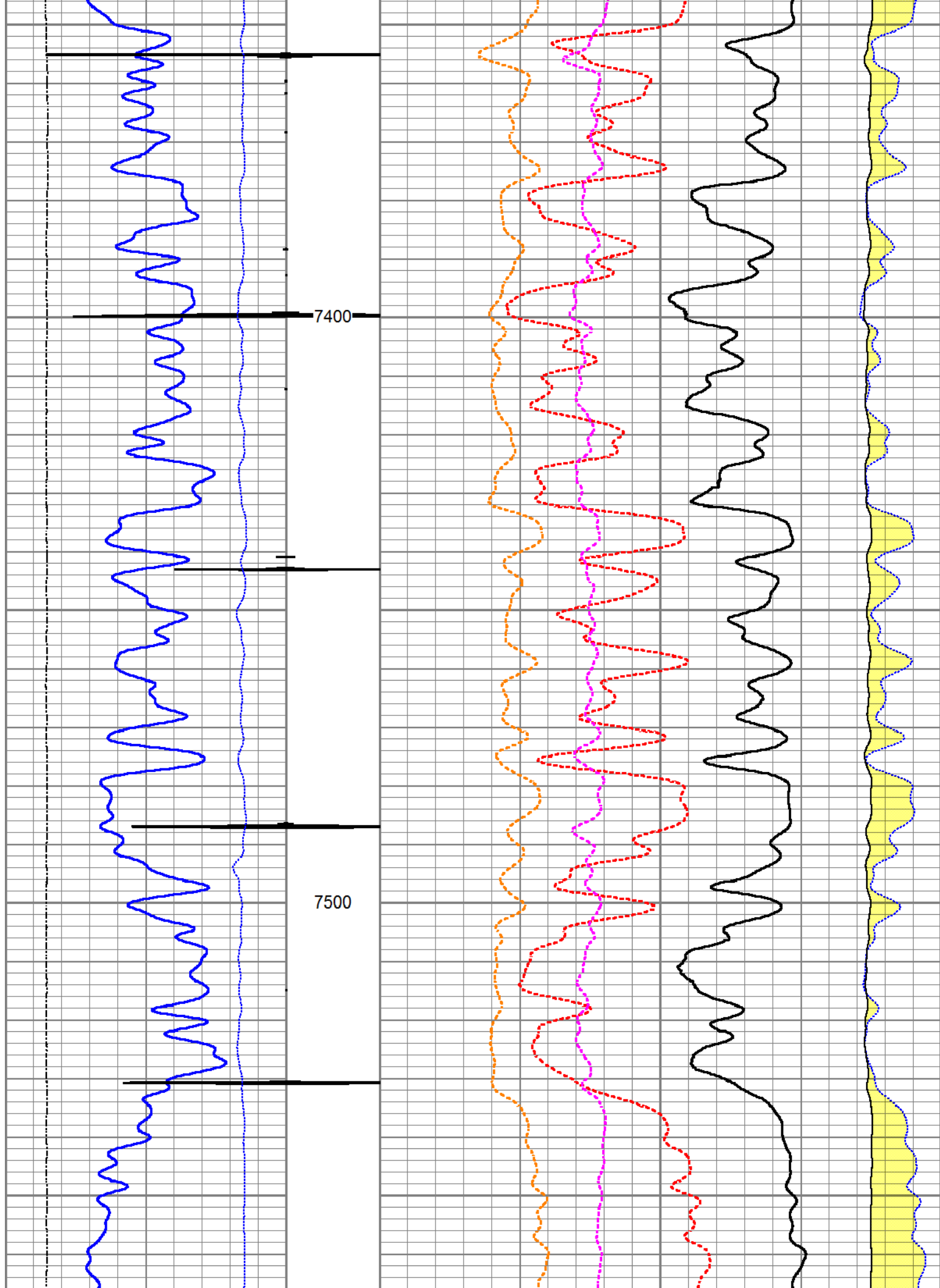


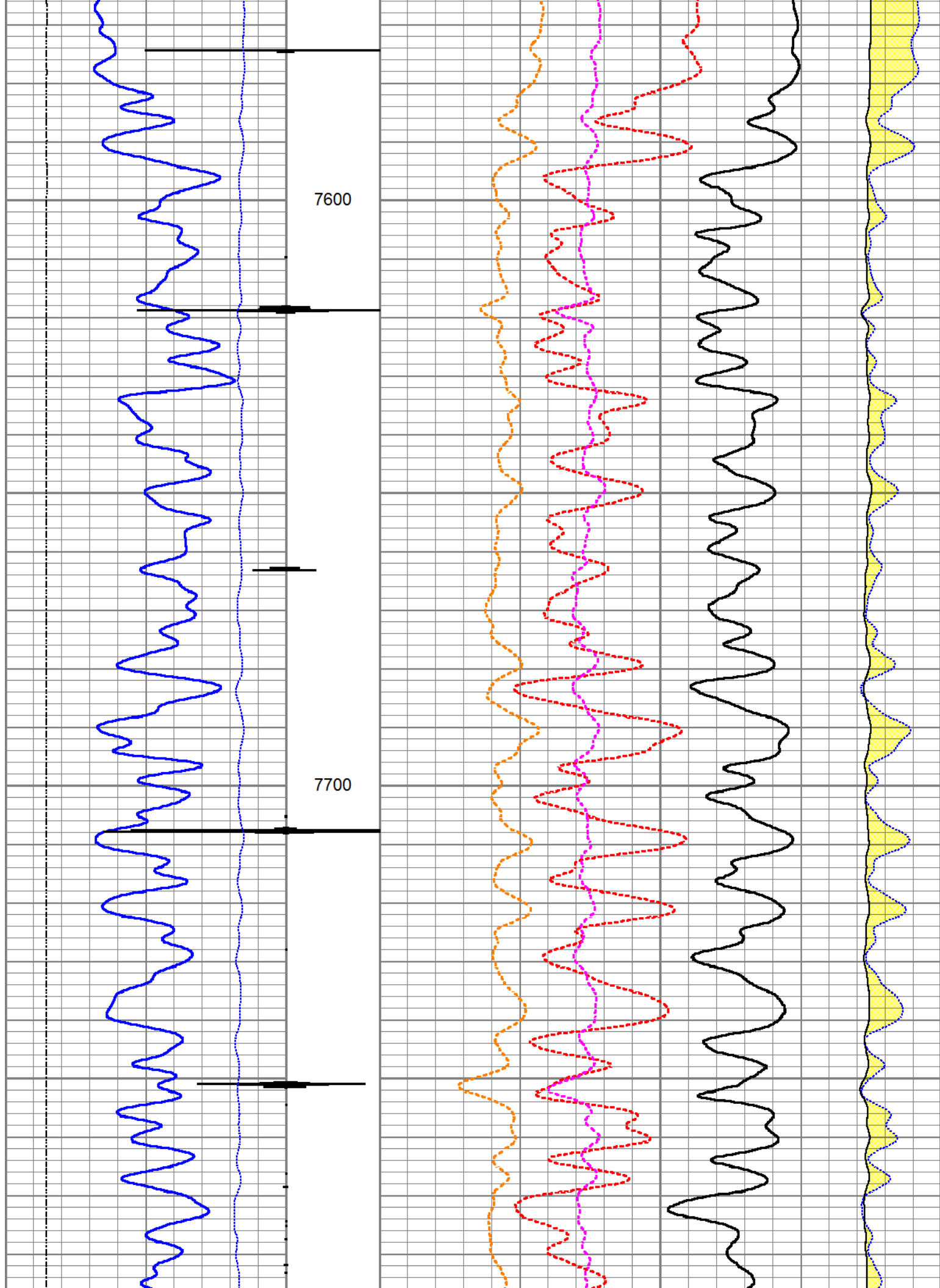


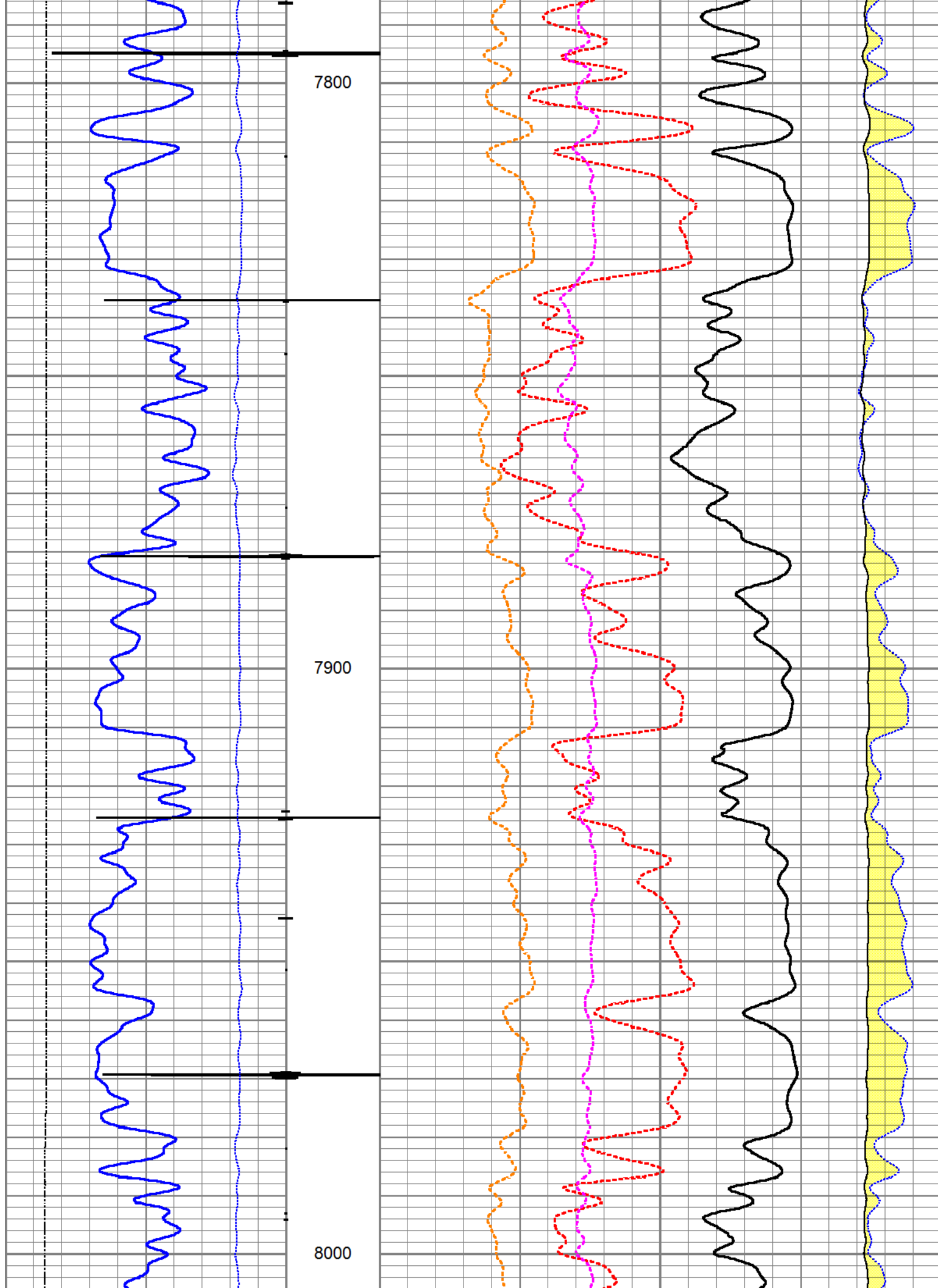


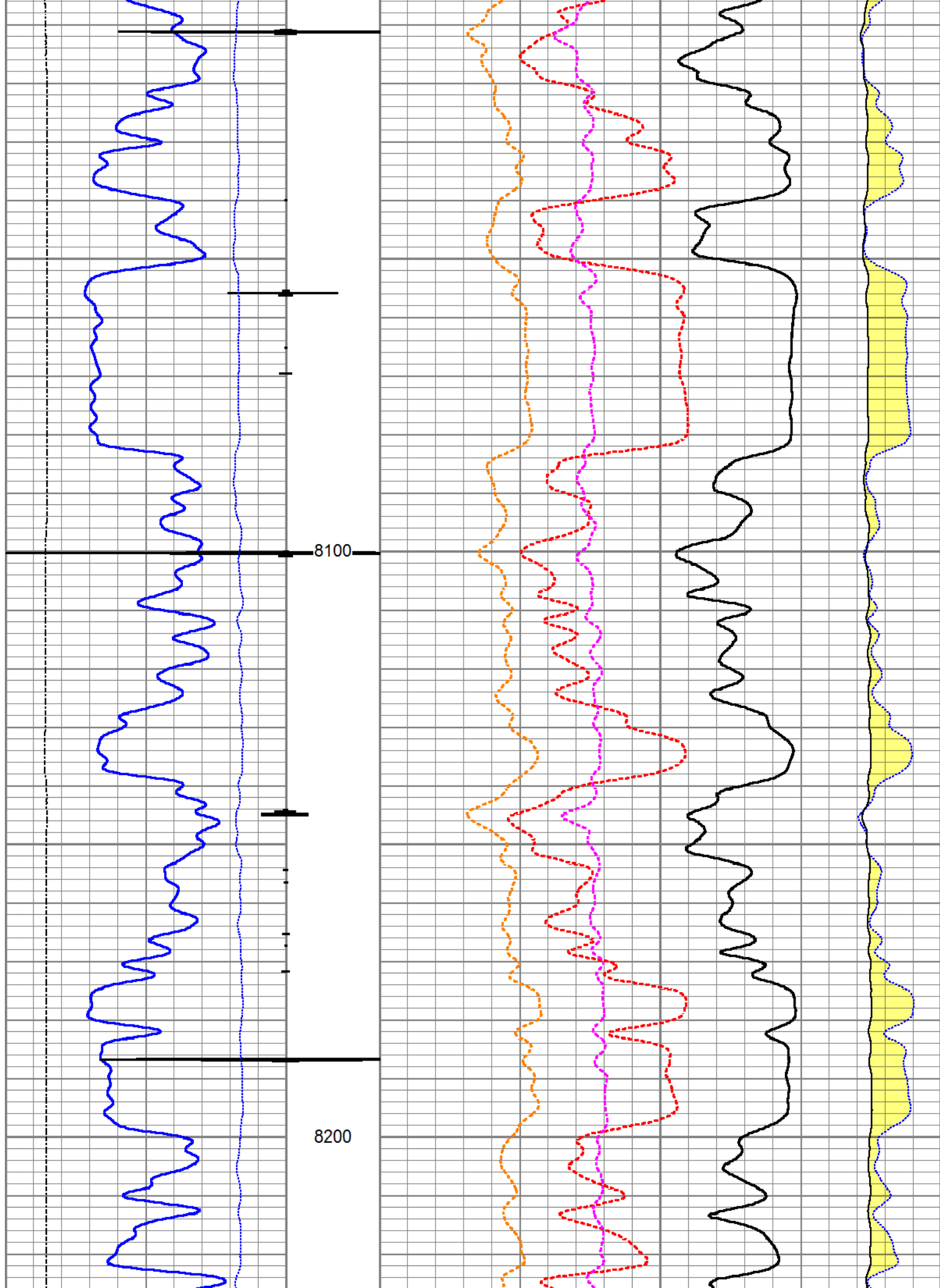


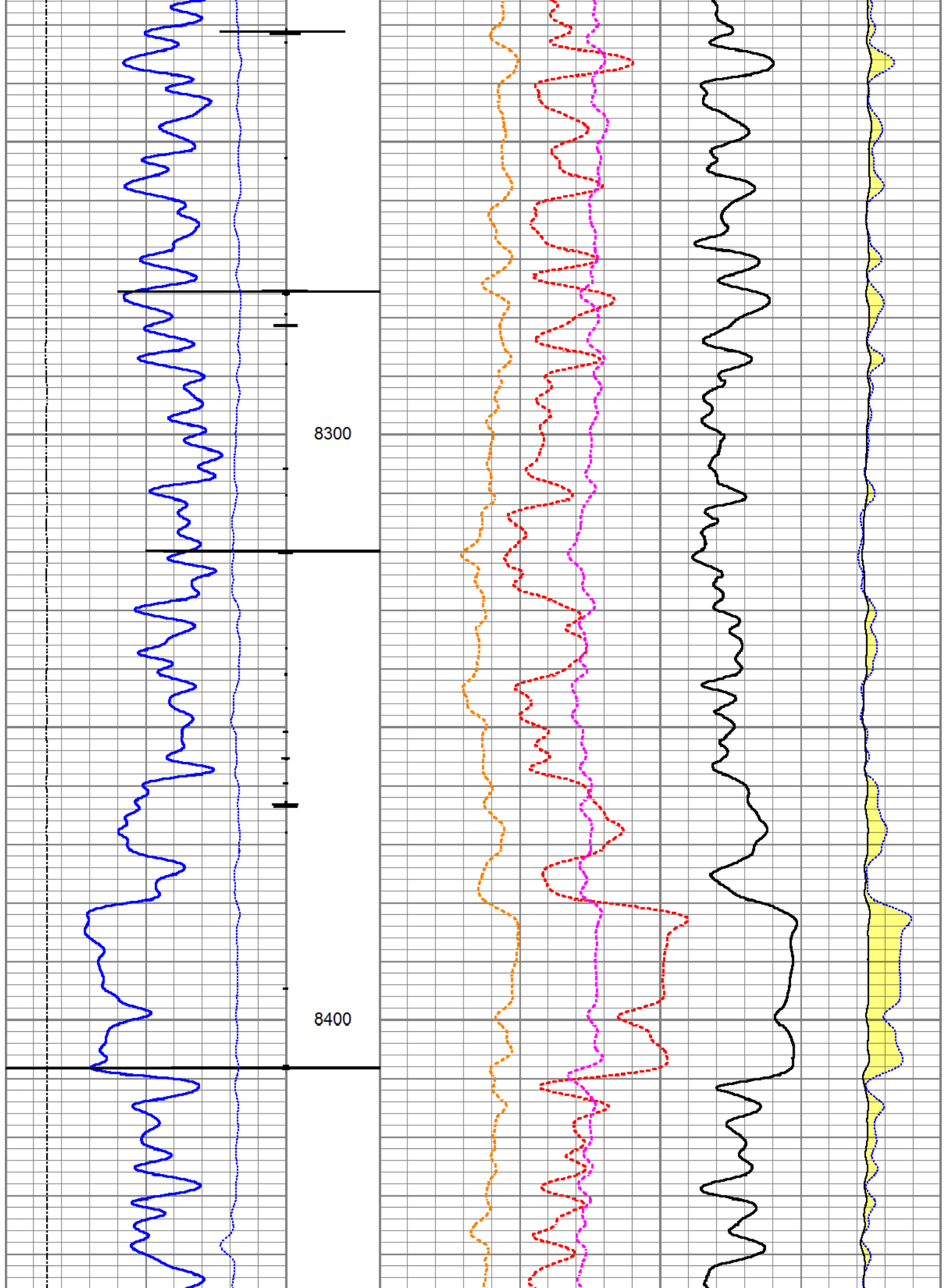


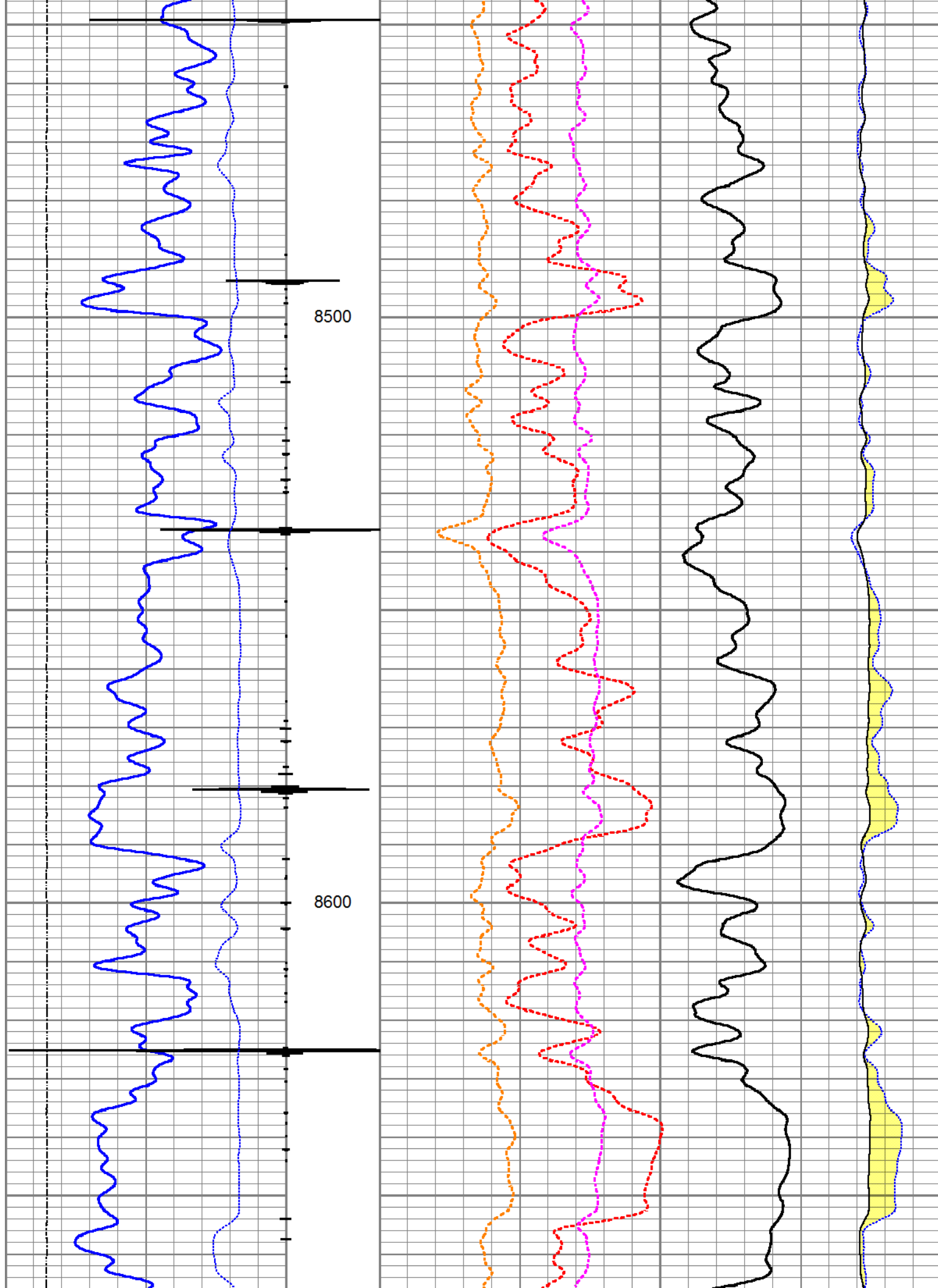


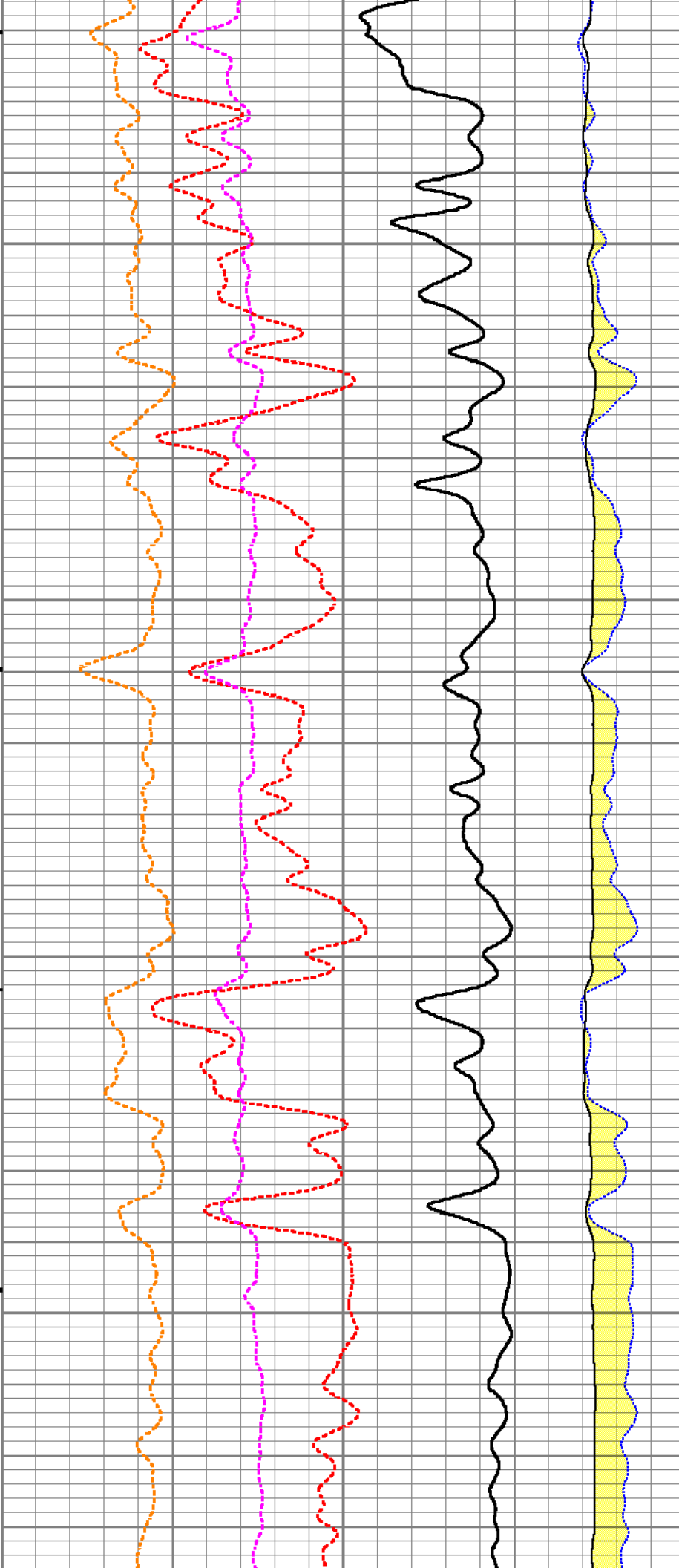
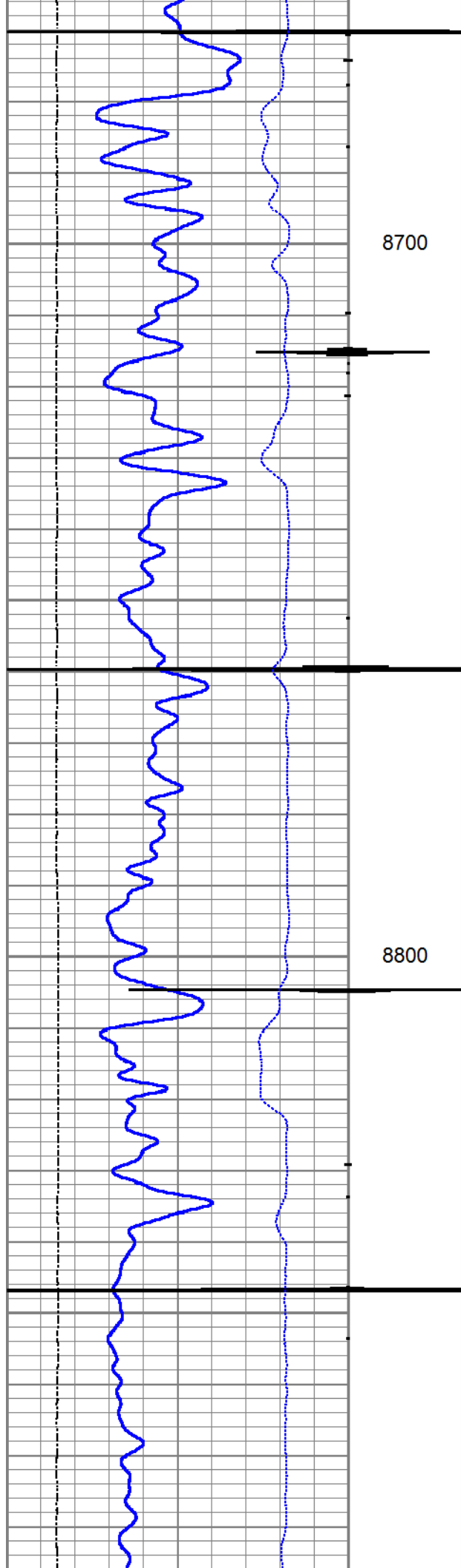


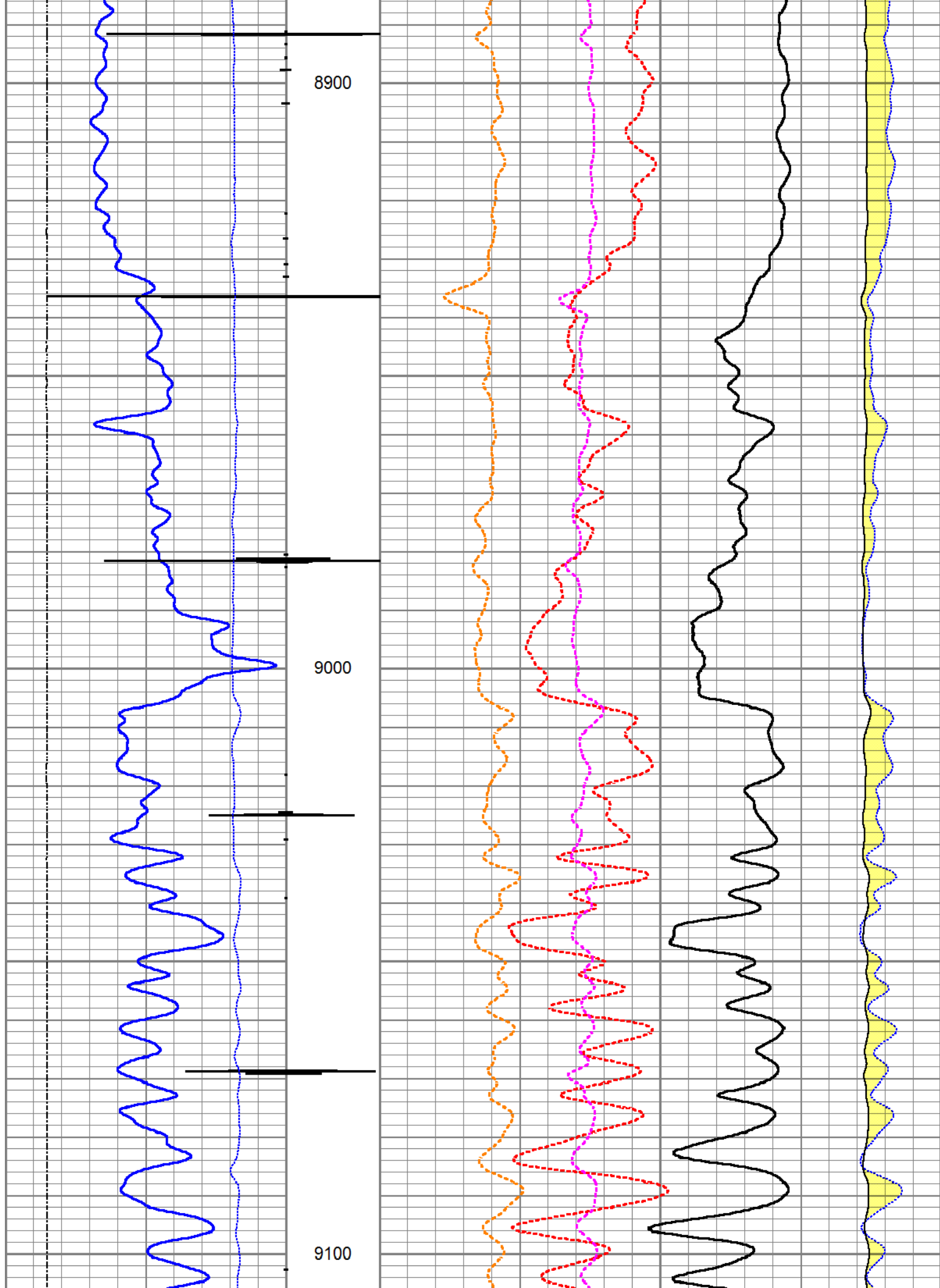


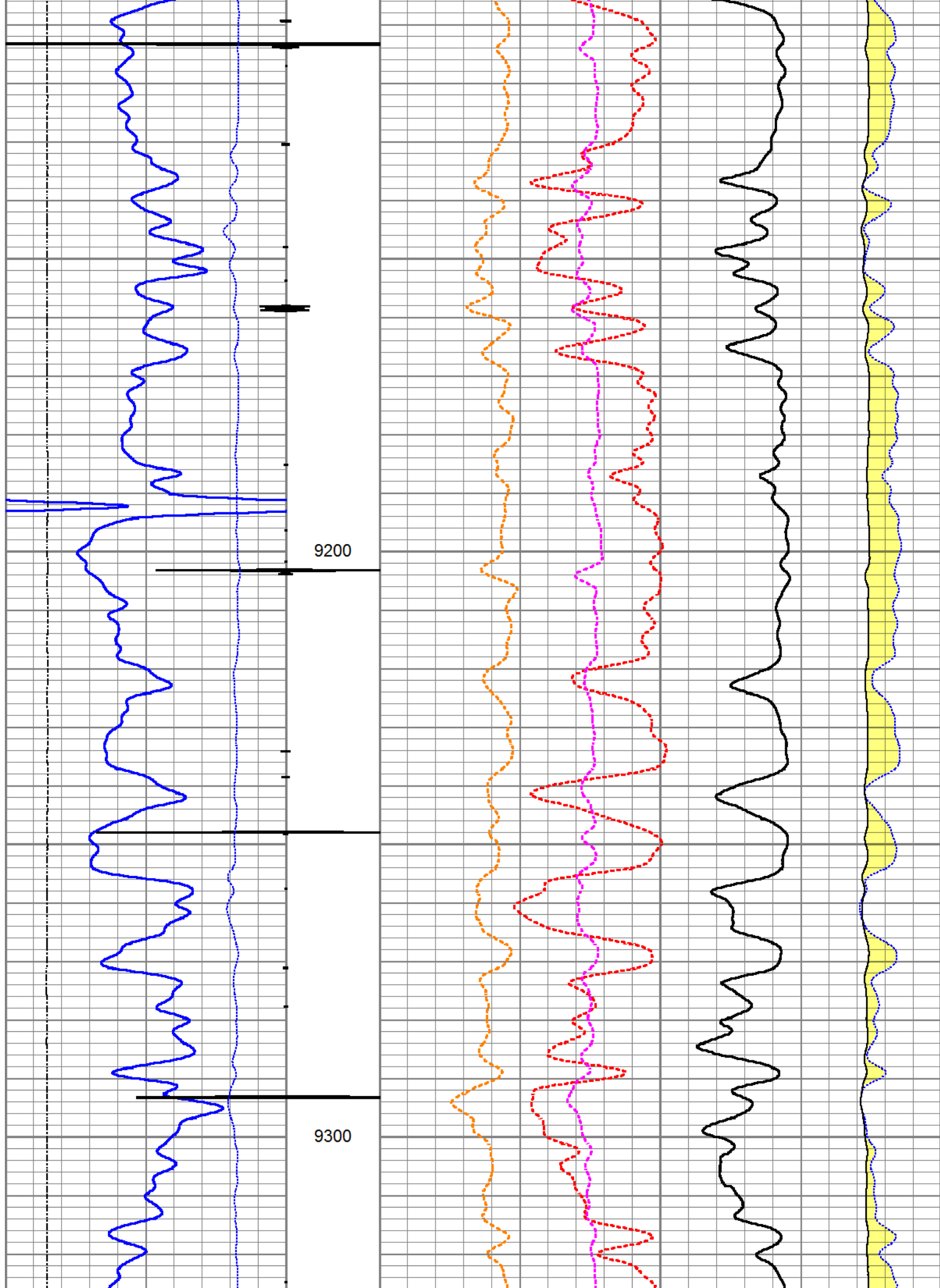


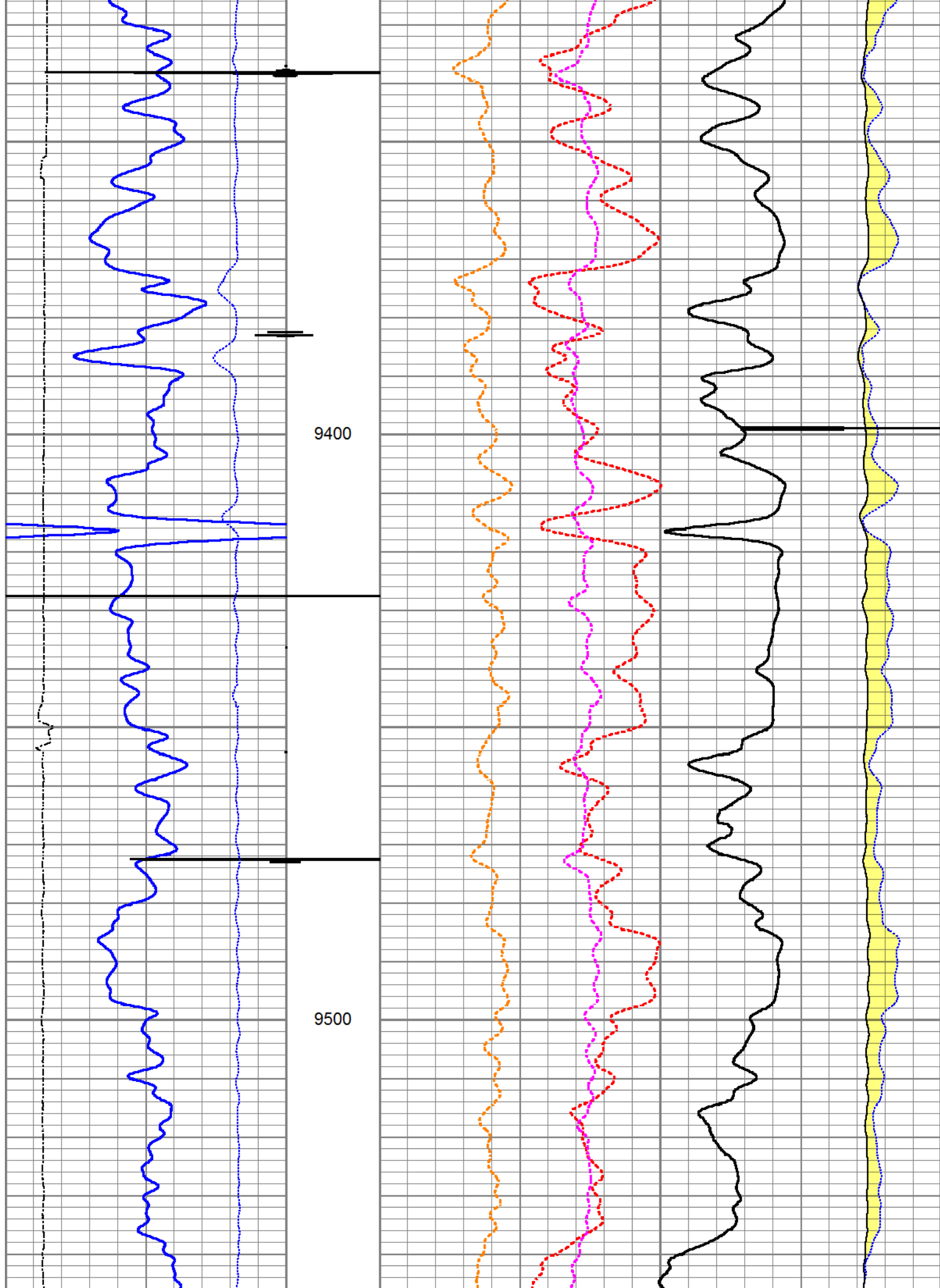


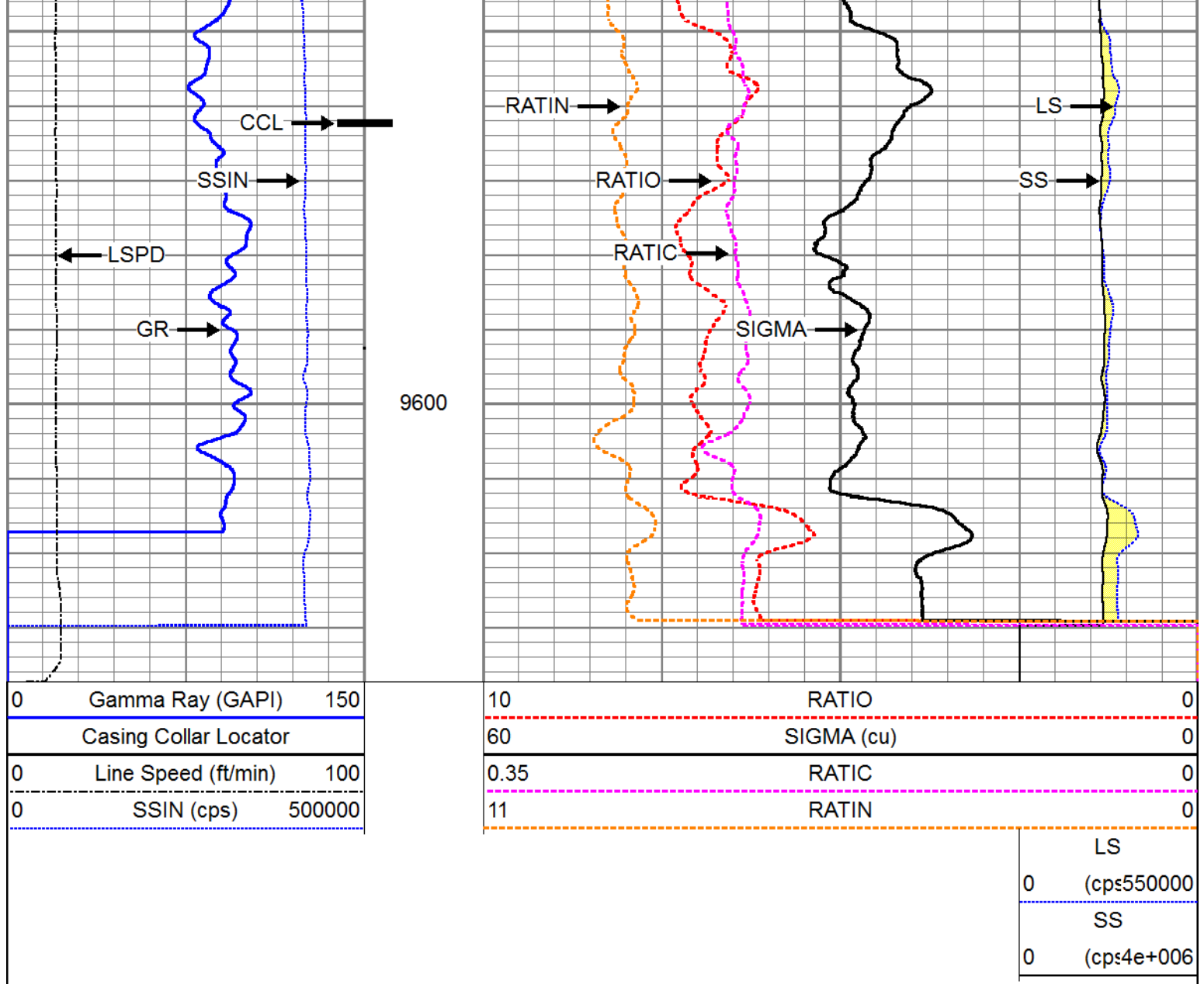












Sensor	Offset (ft)	Schematic	Description	Length (ft)	O.D. (in)	Weight (lb)
			Titan_Electric_Cable_Heads-Titan_1-11/16" Electric Cable Head with 1" Fishing Neck	1.03	1.69	5.40
			Telemetry-Antares Antares Telemetry / Gamma / CCL	4.07	1.70	17.60



Company	TEP Rocky Mountain LLC
Well	Chevron TR 313-21-597
Field	Trail Ridge
County	Garfield
State	Colorado