



SRC ENERGY

Operator: SRC Energy
Well Name: Howard 15-27
Legal: SWNE Section 27, Township 6N, Range 64W
Location: Weld County, CO
API: 05-123-14592

Deepest Water Well Within 1
Mile = 800'





Wellbore History

Spud Date: 04/04/1990
Surf Csg: 8.625", 24# @ 338' – 180 sks
Prod Csg: 3.5", 9.3# @ 7033' – 220 sks
TOC: 6150' from CBL
Perfs: NIO-CODELL: 6579' – 6870'

Actual P&A Procedure

Set CIBP @ 6504'
Set 20 sx on top of CIBP (459' plug)
Cut Casing @ 850'
Pmp 285 sx @ 900' to surface

Key

-  Existing Cement Coverage
-  Retainer
-  Cement Pumped
-  CIBP

