



SRC ENERGY

Operator: SRC Energy
Well Name: Howard 10-27
Legal: NWSE Section 27, Township 6N, Range 64W
Location: Weld County, CO
API: 05-123-14142

Deepest Water Well Within 1
 Mile = 800'





Wellbore History

Spud Date: 11/19/1988
 Surf Csg: 8.625", 24# @ 315' – 175 sks
 Prod Csg: 4.5", 11.6# @ 7035' – 220 sks
 TOC: 6126' from CBL
 Perfs: NIOBRARA: 6601'-6730'
 CODELL: 6888'-6902'

Actual P&A Procedure

Set retainer@ 6526' and squeeze perfs
 Set 10 sx on top of retainer (132' plug)
 Cut Casing @ 850'
 Pmp 390 sx @ 900' to surface

Key

-  Existing Cement Coverage
-  Retainer
-  Cement Pumped
-  CIBP

