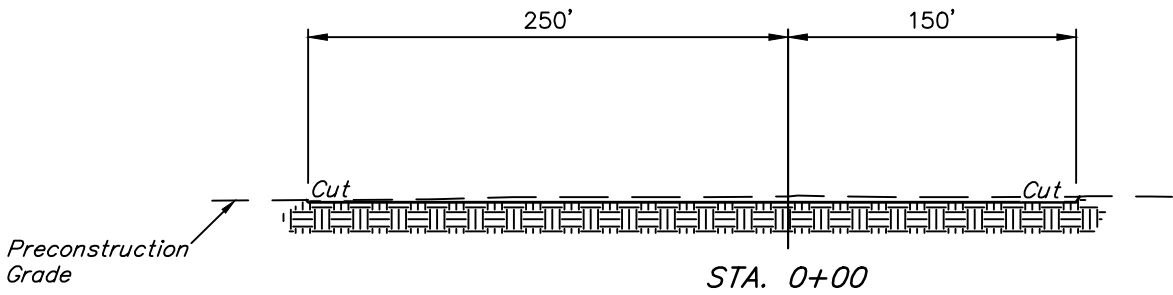
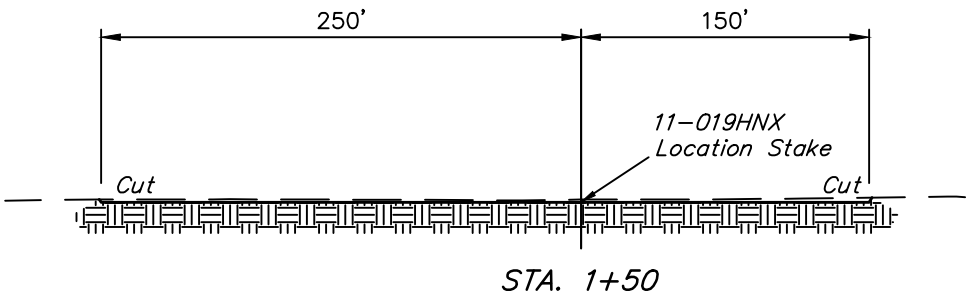
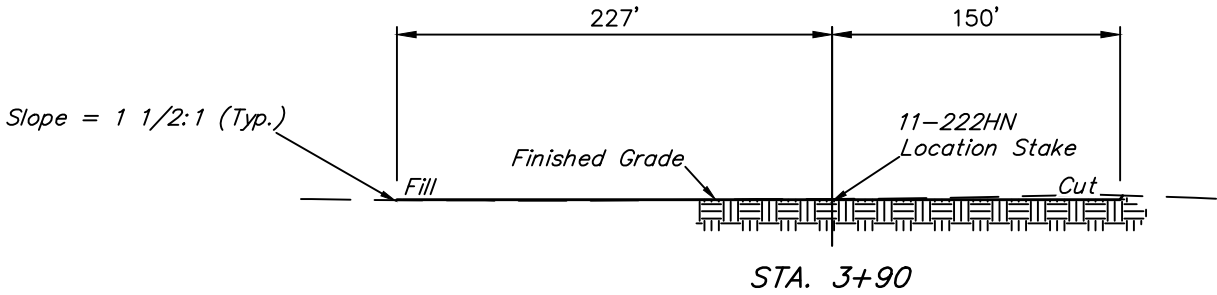
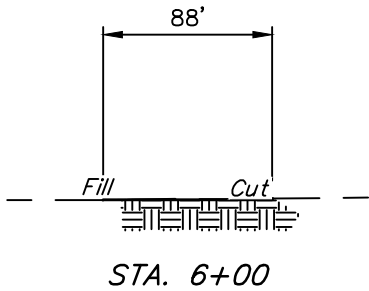


SURVEYED BY	JARED CHRISTOPHER, C.T.	05-01-17	SCALE
DRAWN BY	J.W.	09-05-14	1" = 100'
CONSTRUCTION LAYOUT			FIGURE #1

1" = 40'
X-Section
Scale
1" = 100'



APPROXIMATE EARTHWORK QUANTITIES	
(6") TOPSOIL STRIPPING	3,820 Cu. Yds.
REMAINING LOCATION	1,080 Cu. Yds.
TOTAL CUT	4,900 Cu. Yds.
FILL	1,080 Cu. Yds.
EXCESS MATERIAL	3,820 Cu. Yds.
TOPSOIL	3,820 Cu. Yds.
EXCESS UNBALANCE (After Interim Rehabilitation)	0 Cu. Yds.

APPROXIMATE SURFACE DISTURBANCE AREAS		
	DISTANCE	ACRES
WELL SITE DISTURBANCE	NA	±5.044
30' WIDE ACCESS ROAD R-O-W DISTURBANCE	±259'	±0.178
TOTAL SURFACE USE AREA		±5.222

REV: 5 07-25-17 K.B. (PAD NAME CHANGE)

- NOTES:**
- Fill quantity includes 5% for compaction.
 - Calculations based on 6" of topsoil stripping.
 - Cut/Fill slopes 1 1/2:1 (Typ.).

GREAT WESTERN OPERATING COMPANY

SCHNEIDER HD NORTH PAD
NW 1/4 SW 1/4, SECTION 7, T4N, R66W, 6th P.M.
WELD COUNTY, COLORADO



UELS, LLC
Corporate Office * 85 South 200 East
Vernal, UT 84078 * (435) 789-1017

SURVEYED BY	JARED CHRISTOPHER, C.T.	05-01-17	SCALE
DRAWN BY	J.W.	09-05-14	AS SHOWN
CONSTRUCTION LAYOUT CROSS SECTIONS			FIGURE #2