

FINISHED GRADE ELEVATION = 5523.9'

REV: 1 07-06-17 J.J. (WELL MOVE, NAME & PAD CHANGE)

NOTES:

- Round corners at 35' radius or as needed.
- Contours shown at 2' intervals.
- Cut/Fill slopes 1 1/2:1 (Typ. except where noted).
- Underground utilities shown on this sheet are for visualization purposes only, actual locations to be determined prior to construction.

UELTS, LLC
Corporate Office * 85 South 200 East
Vernal, UT 84078 * (435) 789-1017

ConocoPhillips Company

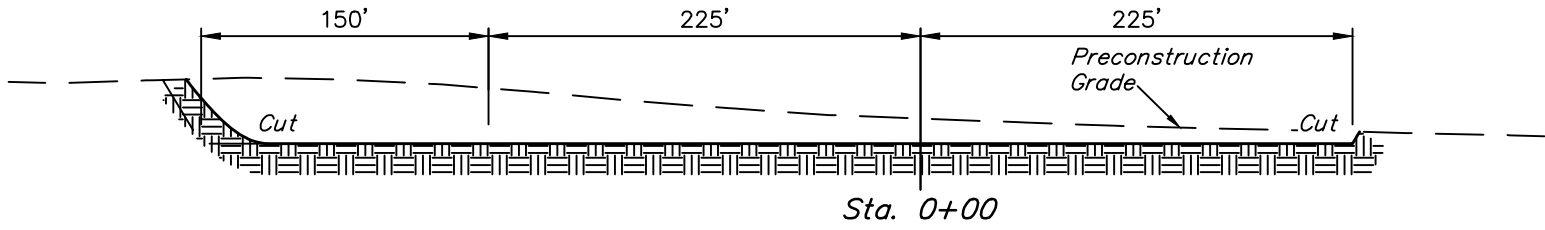
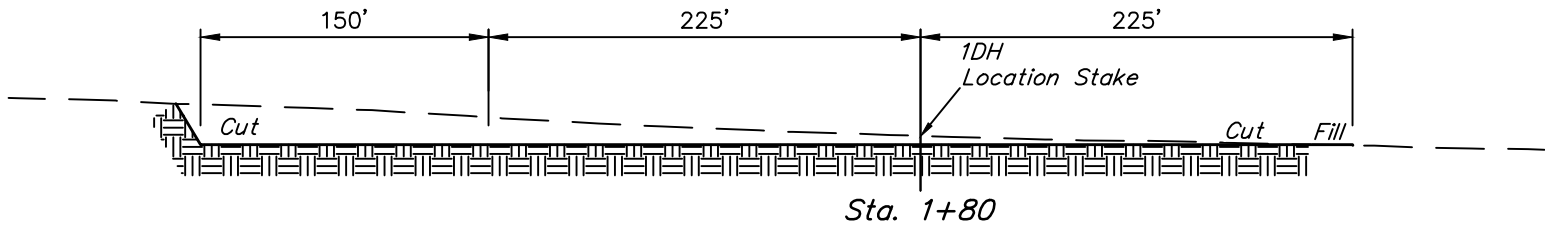
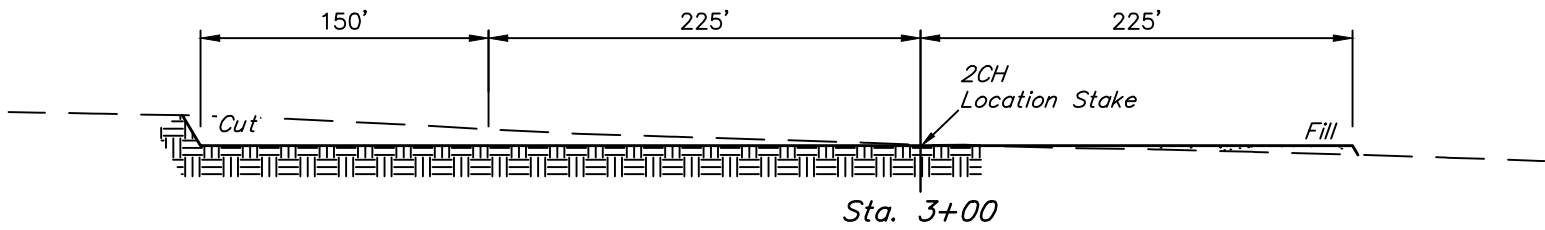
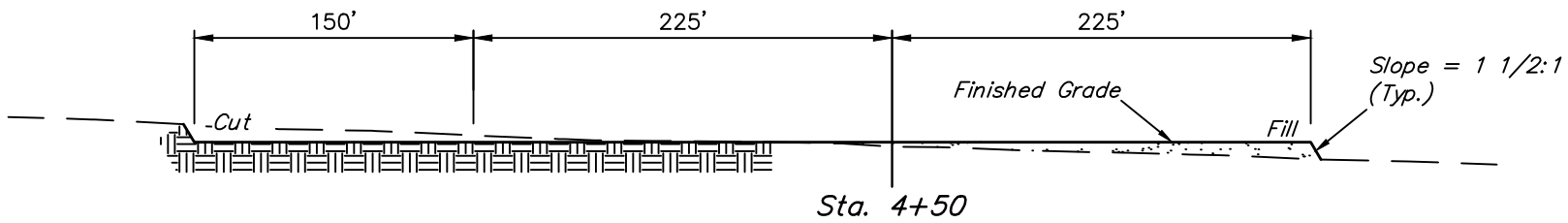
BIG SANDY #3-65 36-31 2CH, 2AH, 2BH & 1DH
NE 1/4 SE 1/4, SECTION 35, T3S, R65W, 6th P.M.
ADAMS COUNTY, COLORADO

SURVEYED BY	C.M., R.F.	07-05-17	SCALE
DRAWN BY	L.C.S.	10-17-16	1" = 100'

CONSTRUCTION LAYOUT

FIGURE #1

1" = 40'
X-Section
Scale
1" = 100'



APPROXIMATE EARTHWORK QUANTITIES	
(6") TOPSOIL STRIPPING	5,280 Cu. Yds.
REMAINING LOCATION	30,380 Cu. Yds.
TOTAL CUT	35,660 Cu. Yds.
FILL	3,680 Cu. Yds.
EXCESS MATERIAL	31,980 Cu. Yds.
TOPSOIL	5,280 Cu. Yds.
EXCESS UNBALANCE (After Interim Rehabilitation)	26,700 Cu. Yds.

APPROXIMATE SURFACE DISTURBANCE AREAS		
	DISTANCE	ACRES
WELL SITE DISTURBANCE	NA	±8.525
60' WIDE ACCESS ROAD R-O-W DISTURBANCE	±874'	±1.204
TOTAL SURFACE USE AREA		±9.729

REV: 1 07-06-17 J.J. (WELL MOVE, NAME & PAD CHANGE)

- NOTES:**
- Fill quantity includes 10% for compaction.
 - Calculations based on 6" of topsoil stripping.
 - Cut/Fill slopes 1 1/2:1 (Typ.).

ConocoPhillips Company

**BIG SANDY #3-65 36-31 2CH, 2AH, 2BH & 1DH
NE 1/4 SE 1/4, SECTION 35, T3S, R65W, 6th P.M.
ADAMS COUNTY, COLORADO**



UELS, LLC
Corporate Office * 85 South 200 East
Vernal, UT 84078 * (435) 789-1017

SURVEYED BY	C.M., R.F.	07-05-17	SCALE
DRAWN BY	L.C.S.	10-17-16	AS SHOWN

CONSTRUCTION LAYOUT CROSS SECTIONS **FIGURE #2**