



SRC ENERGY

Operator: SRC Energy
Well Name: SRC M&T Farms 10DD
Legal: SWSE, Section 10, Township 6N, Range 65W
Location: Weld County, CO
API: 05-123-31724

Deepest Water Well Within 1
Mile = 400'




Wellbore History

Spud Date: 07/19/2010
Surf Csg: 8.625", 24# @ 565' – 400 sx
Prod Csg: 4.5", 11.6# @ 7418' - 640 sx
TOC: 2530' (CBL)
Perfs: CODELL: 7277'-7294'

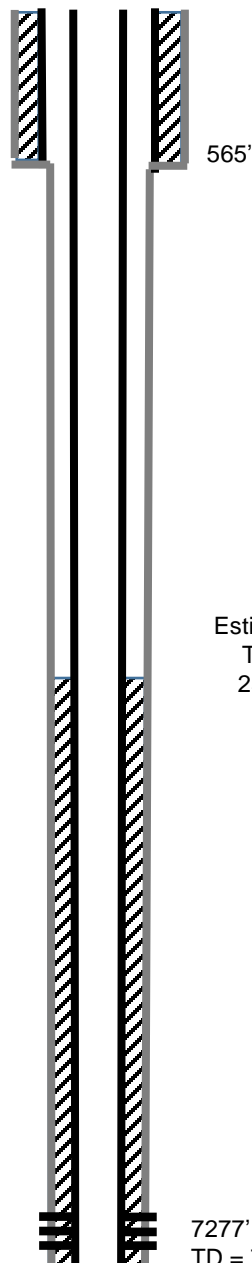
P&A Procedure

Set retainer@ 6937' and squeeze perfs
Set 5 sx on top of retainer (50' plug)
Cut Casing @ 615'
Pmp 264 sx @ 665' to surface

Key

-  Existing Cement Coverage
-  Retainer
-  Cement Pumped

Current



Proposed

