

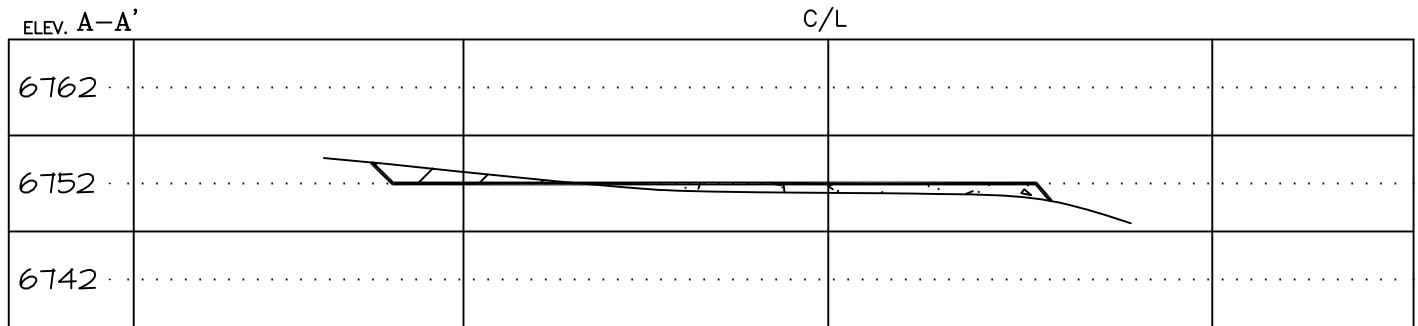


CATAMOUNT ENERGY PARTNERS: IGS 145B
1167' FNL, 1081' FEL, SECTION 20, T-33-N, R-8-W, N.M.P.M.,
LA PLATA COUNTY, CO. GROUND LEVEL ELEVATION: 6752'

PAD CROSS SECTION DETAIL



VERTICAL SCALE: 1" = 20' / HORIZONTAL SCALE: 1" = 50'

DATE DRAWN: 6/20/17

NORTHSTAR SURVEYING & MAPPING, INC.

FILE NO. CEP14CFB

DRAWN BY: K.R.

CHECKED BY: K.R.