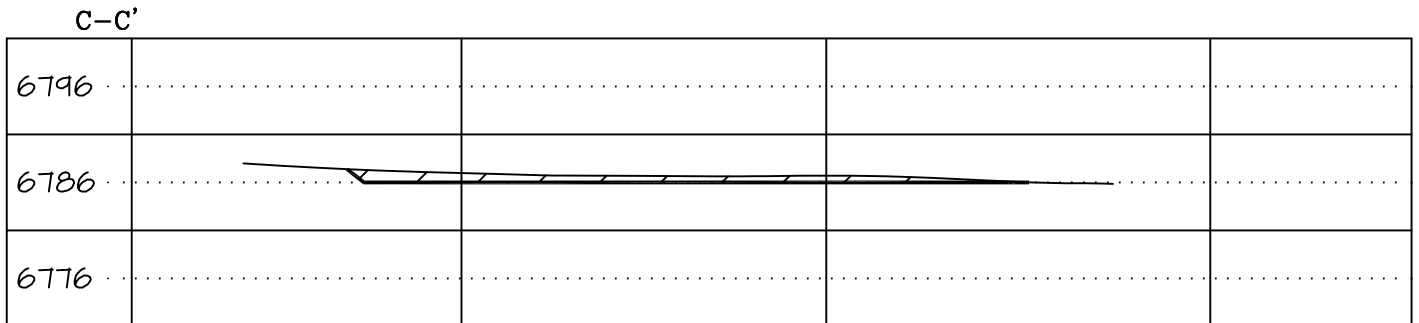

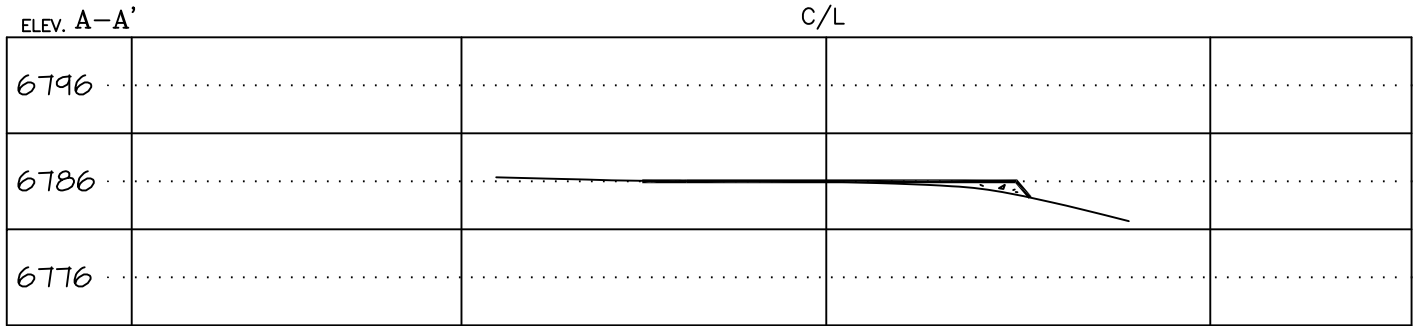


CATAMOUNT ENERGY PARTNERS: IGS 148
 1188' FNL, 1485' FEL, SECTION 21, T-33-N, R-8-W, N.M.P.M.,
 LA PLATA COUNTY, CO. GROUND LEVEL ELEVATION: 6786'

PAD CROSS SECTION DETAIL



VERTICAL SCALE: 1" = 20' / HORIZONTAL SCALE: 1" = 50'