



SRC ENERGY

Operator: SRC Energy
Well Name: Johnson #5-32
Legal: SWNW, Section 32, Township 6N, Range 64W
Location: Weld County, CO
API: 05-123-14234

Deepest Water Well Within 1
Mile = 185'




Wellbore History

Spud Date: 03/11/1989
Surf Csg: 8.625", 24# @ 323' – 175 sx
Prod Csg: 4.5", 12.1# @ 6994' - 220 sx
TOC: 6100' (CBL)
Perfs: NIO-CODELL: 6595' – 6909'

Actual P&A Procedure

Set retainer@ 6525' and squeeze perfs
Set 55 sx on top of retainer (550' plug)
Cut Casing @ 383'
Pmp 225 sx @ 433' to surface

Key

-  Existing Cement Coverage
-  Retainer
-  Cement Pumped

