

T3N R63W S3

T3N R63W S2

T3N R63W S10

T3N R63W S11

Receipt: 0313137B

Receipt: 9058348

STATE LONGHORN D14-11-12XRLNB

T3N R63W S14

T3N R63W S15



**Bonanza Creek Energy**  
Operating Company, LLC  
410 17th Street, Suite 1400  
Denver, CO 80202

**Longhorn 14-11 Pad**  
**Water Well Location Map**  
**Weld County, Colorado**

Background: ESRI World Imagery


D. Castro  
6/28/17

0 500 1,000 2,000 3,000 Feet

1:13,000





**Legend**


 Production Well

 Stock Well

 Half Mile Radius

 Section Line

 Quarter Section With  
Production Pad

 Quarter Sections  
Within Half Mile