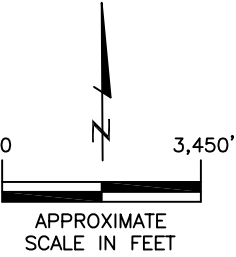


LEGEND



APPROXIMATE SITE LOCATION

NOTE: TOPOGRAPHIC MAP OBTAINED FROM U.S. DEPARTMENT OF THE INTERIOR – U.S. GEOLOGICAL SURVEY – BRIGHTON QUADRANGLE, MONTBELLO QUADRANGLE, MILE HIGH LAKES QUADRANGLE, AND DENVER INTERNATIONAL AIRPORT QUADRANGLE – ADAMS CO. AND DENVER CO., 7.5 MINUTE–SERIES



SITE LOCATION MAP
CUSTY #1
SW 1/4 SW 1/4 SEC.15 T2S R66W 6PM
LAT./LONG.: 39.87267 / -104.76956
ADAMS COUNTY, COLORADO
REMEDATION PROJECT #9711

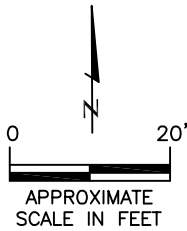
DATE:
07/01/2016

FIG.NO. 1
DRAWN BY: DC



LEGEND

- APPROXIMATE MONITORING WELL LOCATION
- APPROXIMATE EXCAVATION LIMITS (JUNE 2016)
- APPROXIMATE FLOW LINE LOCATIONS
- APPROXIMATE WELL PAD BOUNDARY



SITE MAP
CUSTY #1
SW 1/4 SW 1/4 SEC.15 T2S R66W 6PM
LAT/LONG: 39.87267/-104.76956
ADAMS COUNTY, COLORADO
REMEDIAION PROJECT #9711

DATE: 8/10/2016

FIG NO.: 2

DRAWN BY: DC



LEGEND

- APPROXIMATE MONITORING WELL LOCATION
- APPROXIMATE EXCAVATION LIMITS (JUNE 2016)
- APPROXIMATE FLOW LINE LOCATIONS
- APPROXIMATE WELL PAD BOUNDARY

PARAMETERS

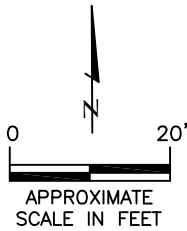
SAMPLE LOCATION
B = BENZENE (ug/L)
T = TOLUENE (ug/L)
E = ETHYLBENZENE (ug/L)
X = TOTAL XYLENES (ug/L)

ug/L = MICROGRAMS PER LITER

NOTE: VALUES PRESENTED IN **BOLD** TYPEFACE EXCEED THE COGCC TABLE 910-1 REGULATORY LIMITS FOR THAT COMPOUND.

COGCC = COLORADO OIL AND GAS CONSERVATION COMMISSION

VALUES PRESENTED WITH A LESS THAN SYMBOL (<) INDICATE CONCENTRATIONS WERE NOT OBSERVED AT THE LABORATORY REPORTING LIMIT.



GROUNDWATER SAMPLE LOCATION MAP

(7/3/17)

CUSTY #1

SW 1/4 SW 1/4 SEC.15 T2S R66W 6PM

LAT/LONG: 39.87267/-104.76956

ADAMS COUNTY, COLORADO

REMEDATION PROJECT #9711

DATE: 07/15/17

FIG NO.:

4

DRAWN BY:

DC

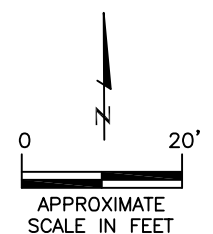


EAGLE
ENVIRONMENTAL
CONSULTING, INC.
4101 INCA STREET, DENVER, CO 80211
Ph: 303-433-0479 • F: 303-325-5449



LEGEND

- APPROXIMATE MONITORING WELL LOCATION
- APPROXIMATE EXCAVATION LIMITS (JUNE 2016)
- - - APPROXIMATE FLOW LINE LOCATIONS
- - - APPROXIMATE WELL PAD BOUNDARY
- (90.74) GROUNDWATER ELEVATION (FEET)
- - 92 GROUNDWATER ELEVATION CONTOUR (FEET)
- ➔ INFERRED GROUNDWATER FLOW DIRECTION



GROUNDWATER ELEVATION MAP
(7/3/17)
CUSTY #1
SW 1/4 SW 1/4 SEC.15 T2S R66W 6PM
LAT/LONG: 39.87267/-104.76956
ADAMS COUNTY, COLORADO
REMEDIAL PROJECT #9711

| | |
|----------------|--------------|
| DATE: 07/15/17 | |
| FIG NO.: 5 | DRAWN BY: DC |

EAGLE
ENVIRONMENTAL
CONSULTING, INC.
4101 INCA STREET, DENVER, CO 80211
Ph: 303-433-0479 • F: 303-325-5449

