



SRC ENERGY

**Operator:** SRC Energy  
**Well Name:** Toedtli 22-3  
**Legal:** SENW, Section 22, Township 10N, Range 57W  
**Location:** Weld County, CO  
**API:** 05-123-19887

Deepest Water Well Within 1  
Mile = 151'




### Wellbore History

Spud Date: 4/14/2000  
Surf Csg: 8.625", 24# @ 265' – 143 sx  
Prod Csg: 5.5", 14# @ 6461' - 150 sx  
TOC: 5580' (CBL)  
Perfs: J SAND: 6209'-6212'

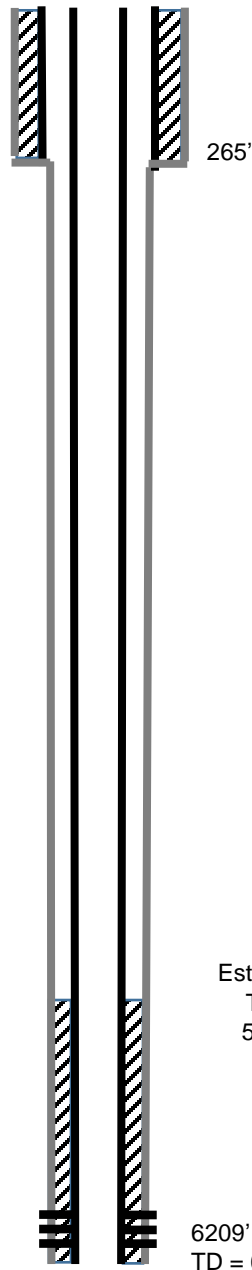
### P&A Procedure

Set CIBP @ 6134'  
Set 15 sx on top of CIBP (100' plug)  
Perforate @ 5440'  
Set CICR @ 5435' and squeeze 45 sx  
Pump 30 sx on top of CICR (200' plug)  
Cut Casing @ 315'  
Pmp 147 sx @ 365' to surface

### Key

-  Existing Cement Coverage
-  CICR
-  Cement Pumped

### Current



### Proposed

