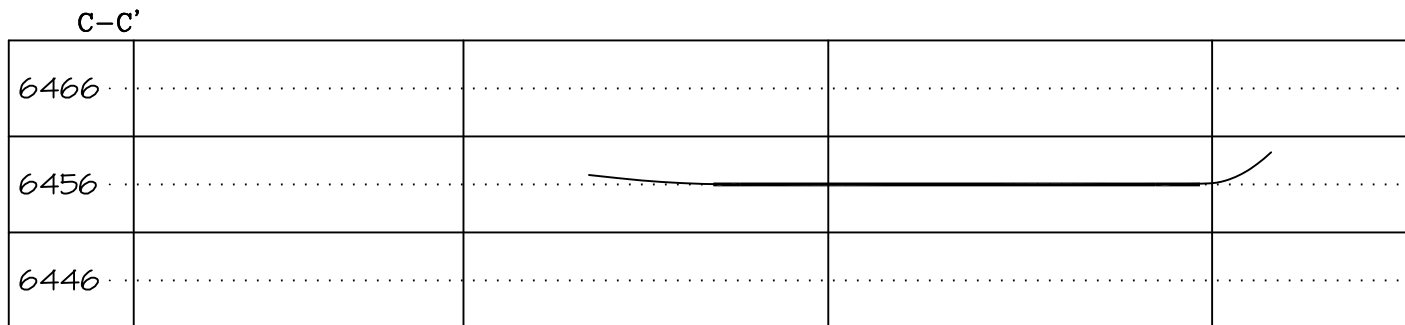
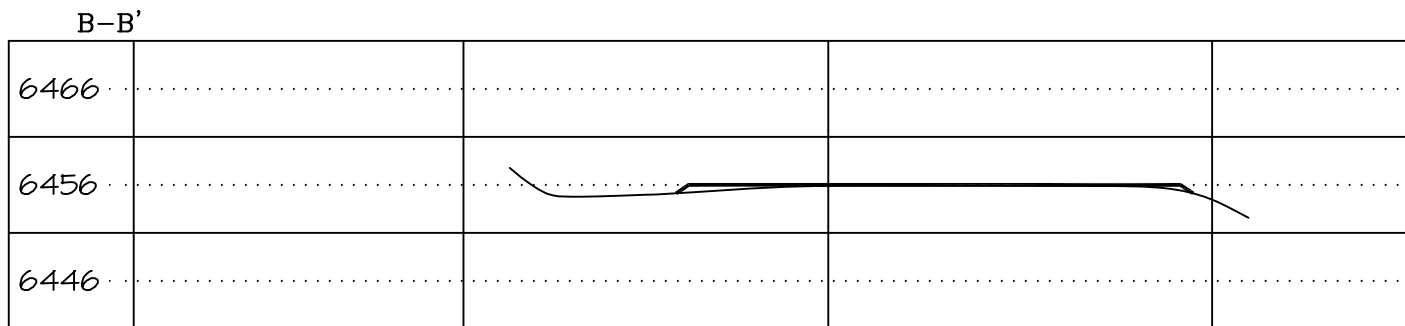
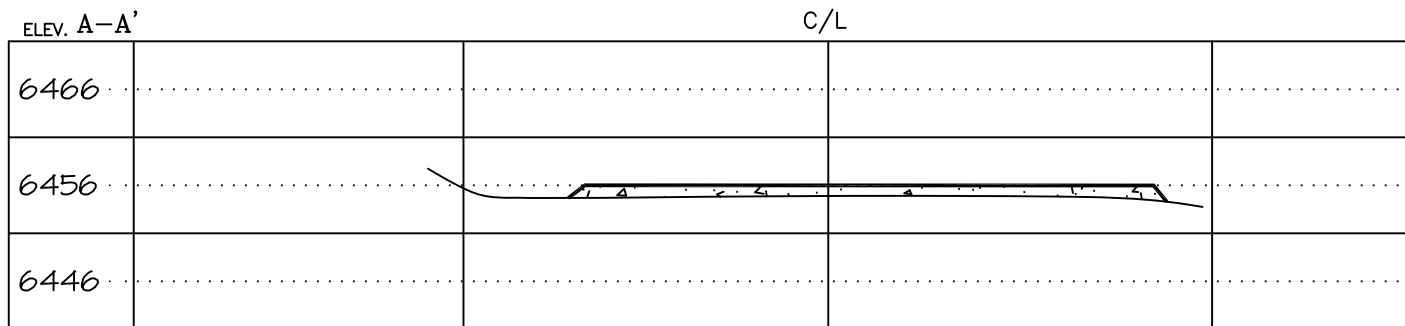


CATAMOUNT ENERGY PARTNERS: IGW 123B
1184' FSL, 1561' FWL, SECTION 6, T-33-N, R-8-W, N.M.P.M.,
LA PLATA COUNTY, CO. GROUND LEVEL ELEVATION: 6456'

PAD CROSS SECTION DETAIL



VERTICAL SCALE: 1' = 20' / HORIZONTAL SCALE: 1' = 50'