


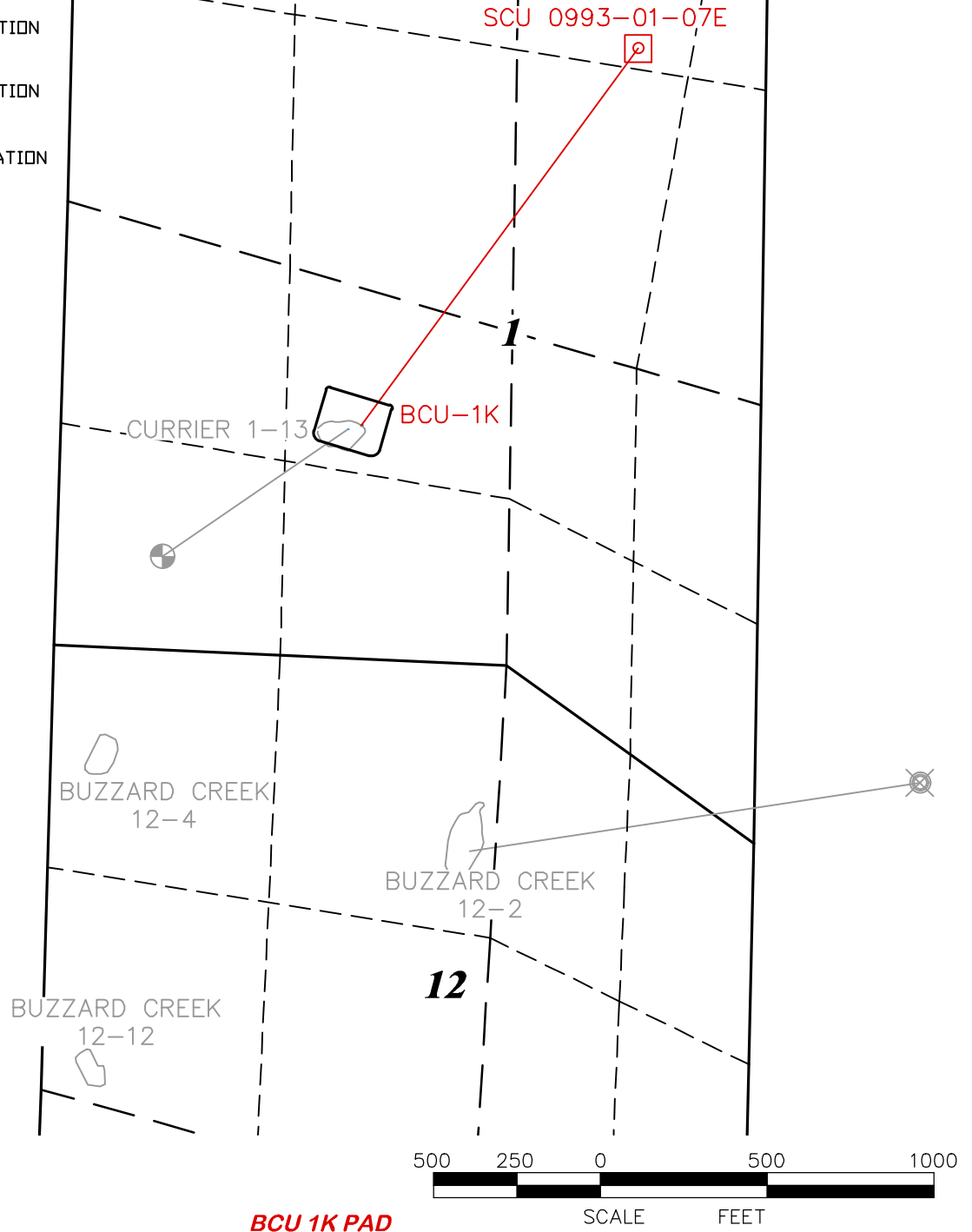


## MULTI-WELL PLAN

### LEGEND:

-  EXISTING BOTTOM HOLE LOCATION  
FOR BUZZARD CREEK 12-2
-  EXISTING BOTTOM HOLE LOCATION  
FOR CURRIER 1-13
-  PROPOSED BOTTOM HOLE LOCATION  
BCU 1K PAD



**DRG** RIFFIN & ASSOCIATES, INC.  
(307) 362-5028 1414 ELK ST., ROCK SPRINGS, WY 82901

DRAWN: 2/24/2017 - DEH

SCALE: 1" = 1000'

REVISED: 4/19/2017 - TCM

DRG JOB No. 21206

MISC. REVISIONS

MULTI

### MULTI-WELL PLAN

**LARAMIE ENERGY, LLC.**  
**SCU 0993-01-07E**  
**SECTION 1, T. 9 S., R. 93 W., 6th P.M.,**  
**MESA COUNTY, COLORADO**

**PAD LOCATED IN NESW OF**  
**SECTION 1, T. 9 S., R. 93 W., 6th P.M.,**  
**MESA COUNTY, COLORADO**