

FINISHED GRADE ELEVATION = 4517.4'

NOTES:

- Flare stack is to be located a min. of 100' from the wellhead.
- Contours shown at 2' intervals.
- Cut/Fill slopes 3:1 (Typ.).

NEWPEK, LLC

FAUVER #1-20
1900' FSL 660' FWL
NW 1/4 SW 1/4, SECTION 20, T9N, R56W, 6th P.M.
WELD COUNTY, COLORADO

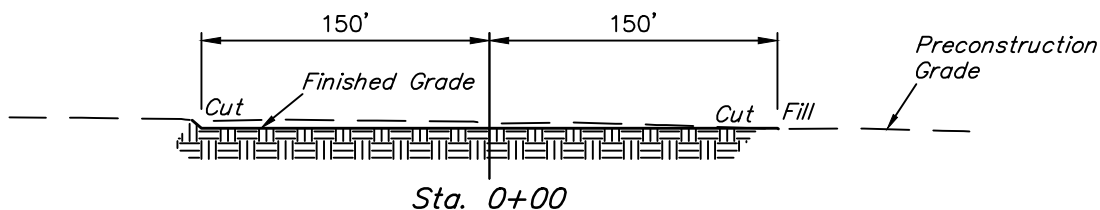
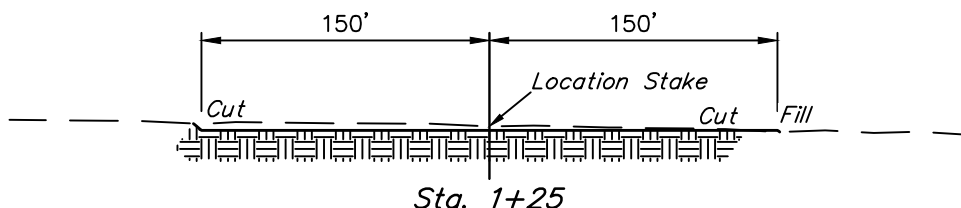
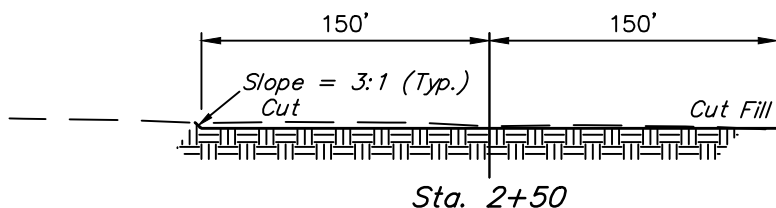

| | | | |
|-------------|-------------------|----------|----------|
| SURVEYED BY | GREG WEIMER, C.T. | 06-01-17 | SCALE |
| DRAWN BY | D.COX | 06-02-17 | 1" = 60' |

CONSTRUCTION LAYOUT **FIGURE #1**



UELS, LLC
 Corporate Office * 85 South 200 East
 Vernal, UT 84078 * (435) 789-1017

X-Section
Scale
1" = 100'



| APPROXIMATE EARTHWORK QUANTITIES | |
|---|-----------------------|
| (12") TOPSOIL STRIPPING | 2,890 Cu. Yds. |
| REMAINING LOCATION | 620 Cu. Yds. |
| TOTAL CUT | 3,510 Cu. Yds. |
| FILL | 620 Cu. Yds. |
| EXCESS MATERIAL | 2,890 Cu. Yds. |
| TOPSOIL | 2,890 Cu. Yds. |
| EXCESS UNBALANCE (After Interim Rehabilitation) | 0 Cu. Yds. |

| APPROXIMATE SURFACE DISTURBANCE AREAS | | |
|--|----------|---------------|
| | DISTANCE | ACRES |
| WELL SITE DISTURBANCE | NA | ±2.625 |
| 30' WIDE ACCESS ROAD R-O-W DISTURBANCE | ±2,280' | ±1.570 |
| TOTAL SURFACE USE AREA | | ±4.195 |

NOTES:

- Fill quantity includes 5% for compaction.
- Calculations based on 12" of topsoil stripping.
- Cut/Fill slopes 3:1 (Typ.).

NEWPEK, LLC

FAUVER #1-20
1900' FSL 660' FWL
NW 1/4 SW 1/4, SECTION 20, T9N, R56W, 6th P.M.
WELD COUNTY, COLORADO



UELS, LLC
 Corporate Office * 85 South 200 East
 Vernal, UT 84078 * (435) 789-1017

| | | | |
|---|-------------------|----------|------------------|
| SURVEYED BY | GREG WEIMER, C.T. | 06-01-17 | SCALE |
| DRAWN BY | D.COX | 06-02-17 | AS SHOWN |
| CONSTRUCTION LAYOUT CROSS SECTIONS | | | FIGURE #2 |