




LEGEND

- SS-06 APPROXIMATE SOIL SAMPLE LOCATION
-  APPROXIMATE EXCAVATION EXTENTS
-  APPROXIMATE FORMER WATER VAULT LOCATION
-  APPROXIMATE FORMER WELLHEAD LOCATION (ELDRIDGE 4-23 WELLHEAD)
- (475.4) PHOTOIONIZATION DETECTOR READING

APPROXIMATE PROPOSED MONITORING WELL LOCATION PARAMETERS

SAMPLE LOCATION

DAT

DEPTH (FEET)

B = BENZENE (mg/kg)

T = TOLUENE (mg/kg)

F = ETHYL BENZENE (mg/kg)

X = TOTAL XYLENES (mg/kg)

- TBH-CBO (mg/kg)

DBO (mg/kg)

D = 111-DAC (mg/kg)

mg/kg = MILLIGRAMS PER KILOGRAM
NS = NOT SAMPLED

TPH-GRO = TOTAL PETROLEUM HYDROCARBONS -
GASOLINE RANGE ORGANICS

$$\text{TPH-DRO} = \text{TOTAL PETROLEUM HYDROCARBONS} - \text{DIESEL RANGE ORGANICS}$$

NOTE: VALUES PRESENTED WITH A LESS THAN SYMBOL (<) DID NOT CONTAIN CONCENTRATIONS AT OR ABOVE LABORATORY DETECTION LIMITS.

VALUES PRESENTED IN **BOLD** TYPEFACE CONTAIN CONCENTRATIONS EXCEEDING COGCC TABLE 910-1 REGULATORY LIMITS.

COGCC – COLORADO OIL AND GAS CONSERVATION COMMISSION

PROPOSED MONITORING WELL LOCATION MAP

ELDRIDGE 4-23

LAT./LONG. 40.47537/-104.73655

SE 1/4 SE 1/4 SEC.23 T6N R66W 6PM

WELD COUNTY, COLORADO

FACILITY / LOCATION ID 245382

DATE: 6/20/17

FIG NO.: 3

DRAWN BY:



Ph: 303-433-0479 • F: 303-325-5449
4101 INCA STREET, DENVER, CO 80211