





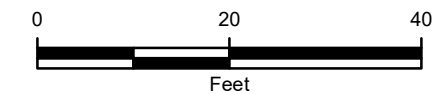


BOTTOM					
INITIAL 910-1	TPH	B	T	E	X
	25,300	<b>27</b>	370	63	<b>1,100</b>

SAMPLE ID  
 TPH: TOTAL PETROLEUM HYDROCARBONS (mg/kg)  
 B: BENZENE IN MILLIGRAMS PER KILOGRAM (mg/kg)  
 T: TOLUENE (mg/kg)  
 E: ETHYLBENZENE (mg/kg)  
 X: TOTAL XYLENES (mg/kg)  
**BOLD** INDICATES RESULT EXCEEDS THE COGCC CONCENTRATION LEVEL  
 J: INDICATES AN ESTIMATED VALUE  
 NA: NOT ANALYZED  
 ND: NOT DETECTED

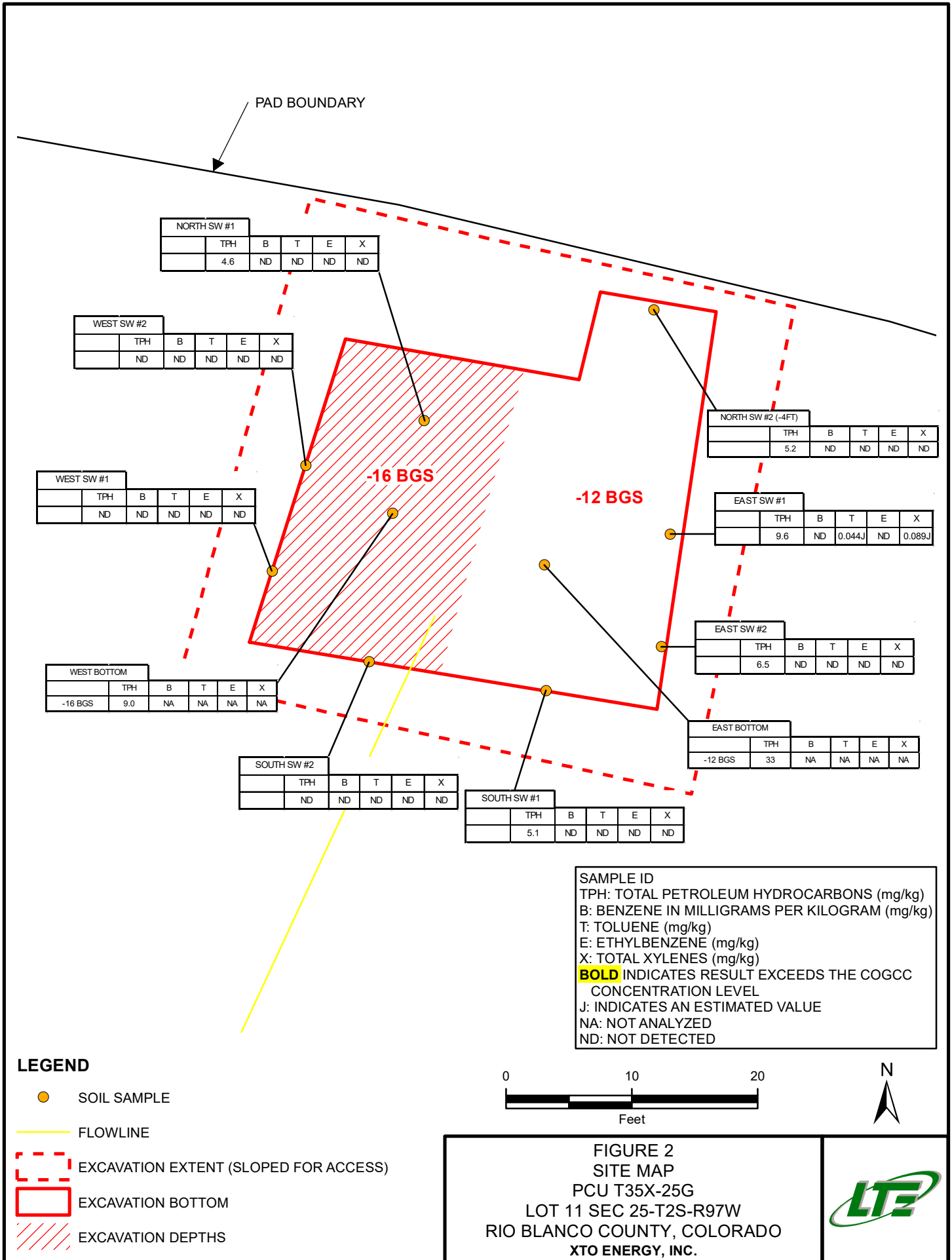
**LEGEND**

-  SOIL SAMPLE
-  WELLHEAD
-  FLOWLINE
-  SOIL STOCKPILE
-  EXCAVATION EXTENT
-  EXCAVATION EXTENT BOTTOM



**FIGURE 1**  
**SITE MAP**  
 PCU T35X-25G  
 LOT 11 SEC 25-T2S-R97W  
 RIO BLANCO COUNTY, COLORADO  
 XTO ENERGY, INC.





PAD BOUNDARY

NORTH SW #1					
TPH	B	T	E	X	
4.6	ND	ND	ND	ND	ND

WEST SW #2					
TPH	B	T	E	X	
ND	ND	ND	ND	ND	ND

NORTH SW #2 (-4FT)					
TPH	B	T	E	X	
5.2	ND	ND	ND	ND	ND

WEST SW #1					
TPH	B	T	E	X	
ND	ND	ND	ND	ND	ND

EAST SW #1					
TPH	B	T	E	X	
9.6	ND	0.044J	ND	0.089J	

WEST BOTTOM					
TPH	B	T	E	X	
-16 BGS	9.0	NA	NA	NA	NA

EAST SW #2					
TPH	B	T	E	X	
6.5	ND	ND	ND	ND	ND

SOUTH SW #2					
TPH	B	T	E	X	
ND	ND	ND	ND	ND	ND

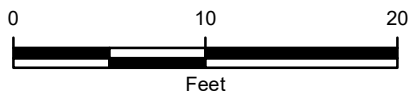
EAST BOTTOM					
TPH	B	T	E	X	
-12 BGS	33	NA	NA	NA	NA

SOUTH SW #1					
TPH	B	T	E	X	
5.1	ND	ND	ND	ND	ND

SAMPLE ID  
 TPH: TOTAL PETROLEUM HYDROCARBONS (mg/kg)  
 B: BENZENE IN MILLIGRAMS PER KILOGRAM (mg/kg)  
 T: TOLUENE (mg/kg)  
 E: ETHYLBENZENE (mg/kg)  
 X: TOTAL XYLENES (mg/kg)  
**BOLD** INDICATES RESULT EXCEEDS THE COGCC CONCENTRATION LEVEL  
 J: INDICATES AN ESTIMATED VALUE  
 NA: NOT ANALYZED  
 ND: NOT DETECTED

**LEGEND**

- SOIL SAMPLE
- FLOWLINE
- - - EXCAVATION EXTENT (SLOPED FOR ACCESS)
- ▭ EXCAVATION BOTTOM
- ▨ EXCAVATION DEPTHS



**FIGURE 2**  
**SITE MAP**  
 PCU T35X-25G  
 LOT 11 SEC 25-T2S-R97W  
 RIO BLANCO COUNTY, COLORADO  
 XTO ENERGY, INC.

