







Legend

-  Spacing Unit Boundary
-  Hard Line Box
-  Well Path
-  Boomerang Pad
-  Union Pacific Lease
-  SRC Leasehold

Lease Description

Lessor: Union Pacific Railroad Company
Lessee: Pan American Petroleum Corporation
Reception No.: 1562223
Lease Date: 11/30/1970
Legal Description: 5N 66W, 6th P.M.
Section 5: Lot 2 (N/2NW/4), S/2NW/4,
SW/4, SW/4SE/4
Gross Acres: 5,681.59 Acres



SRC ENERGY

Spacing Unit Map
Boomerang 21-5
DSU 28
Unit 14 Spacing Unit