







Legend

-  Spacing Unit Boundary
-  Hard Line Box
-  Well Path
-  *Falken Pad*
-  *Johnson & Kerlee Lease*
-  SRC Leasehold

Lease Description

Lessor: Mildred H. Johnson & Effie Kerlee

Lessee: Morgan Energy Corporation

Reception No.: 1892882

Lease Date: 3/4/1982

Legal Description: 6N 66W, 6th P.M.

Section 11: A tract of land in the S/2 described
in metes and bounds

Gross Acres: 168 Acres



SRC ENERGY

Spacing Unit Map
Falken Wells
DSU 63
Unit 18 Spacing Unit