

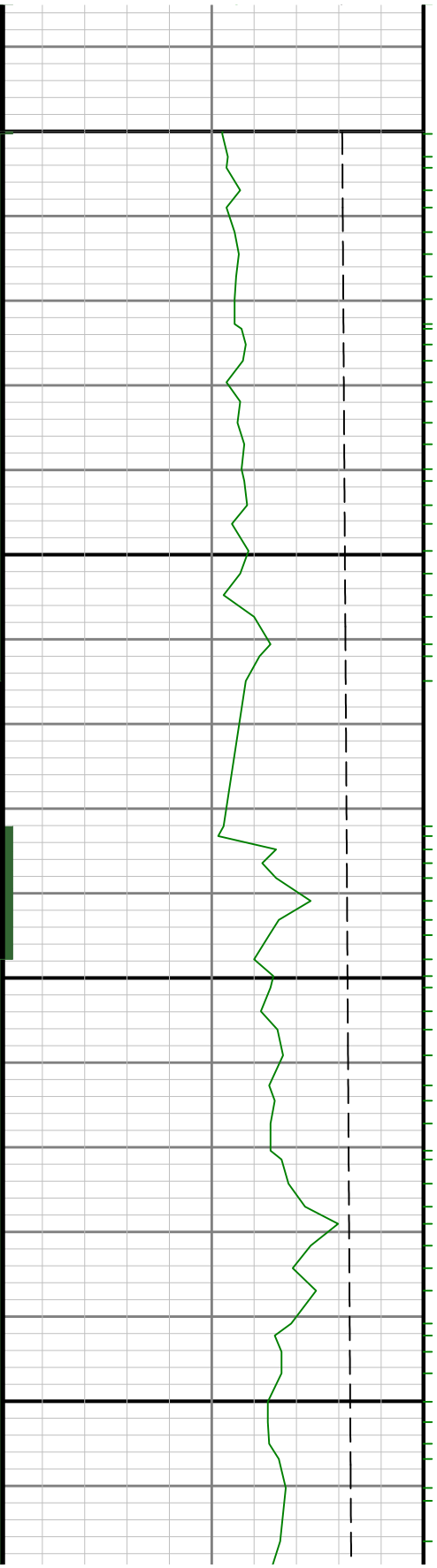


Gamma Ray

Scale: 1:240 MD	Company: Anadarko
Depth Reference: Driller's Depth	Well: Puma Fed 13C-35HZ
	Field: Wattenburg
	County: Weld CountyCountry: United States
	State: Colorado
Status: Field Print	Surface Location: Latitude: 39° 41' 11" N Longitude: 104° 45' 11" W
API: 05123425660000 Job ID: 8379426	Other Services: Directional
Permanent Datum (P.D.): Ground Level	Elevation: 4991.00 ftInterval: 2281.00 ft - 15571.81 ft
Log Measured From: Rig Floor	Above P.D. 32.00 ftCreated: 2017-02-27 07:44
BHI Rep 1: Tien Bui	BHI Rep 2: Ryan Wunderlich
Client Representative: Anadarko	Elevations: Elev. KB: N/A Elev. DF: 5023.00 ft Elev. GL: 4991.00 ft

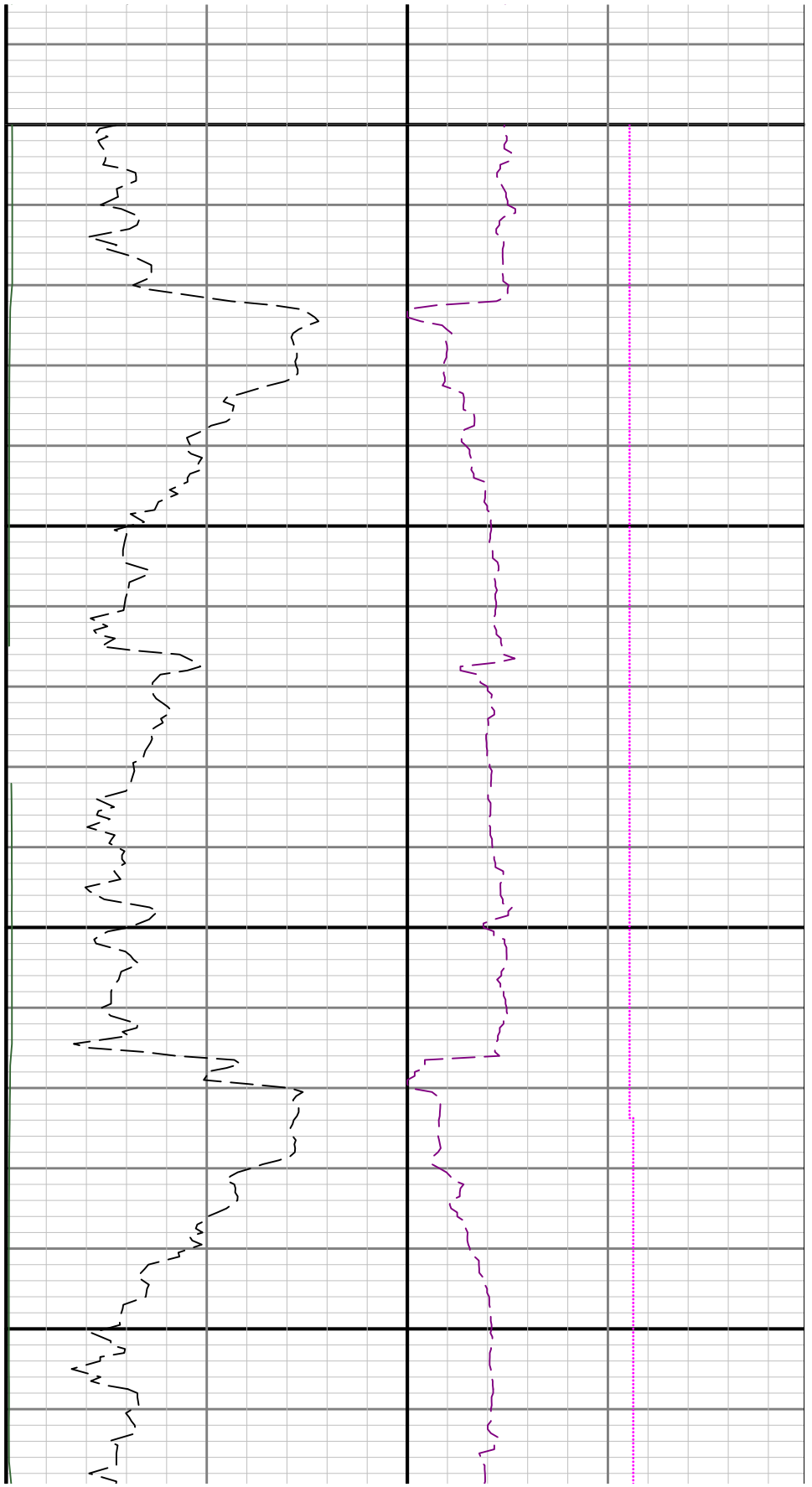
"These interpretations and analyses ("Interpretations") are opinions provided by Baker Hughes Oilfield Operations, Inc ("Baker Hughes"), based upon industry practice, empirical relationships, assumptions and measurements, (many of which may be provided by the customer). The Interpretations are not infallible and may be subject to different opinions. Vjwu."Dcmgt"Jwi jgu"fqgu"pqv"ycttcpv"vjgkt"ceewtce{."eqttgevpguu."qt"eqornvgvgpguu."qt"vjcv"vjg"ewuvqogtøu"cpflqt"cp{"vjktf"rctv{øu"tgnkcpeg"qp"uwej"Kpvgtrtgvcvkqpu"yknn"ceeqrnkuj"cp{"rctvkewnct"tguwnvu0"Vjg"ewuvqogt"cuuwogu"hwnn"responsibility for the use of the Interpretations and for decisions based thereon and the customer agrees to release, defend and indemnify Baker Hughes, its parent, subsidiaries and affiliated or related entities, and subcontractors, together with its and their officers, directors, employees, agents and invitees against, any and all claims, losses, damages, or expenses sustained by the customer or any third party arising out of reliance upon or use of the Interpretations, without regard to the cause(s) thereof, including without limitation any form of negligence on the part of Baker Hughes. Unless other contract terms have been agreed to by the parties, each party's liabilities and qdnkicvkqpu"ujcnn"dg"iqxgtpgf"d{"Dcmgt"Jwi jgu"Kpeqtrqtcvgføu"Yqtnfykfg"Vgtou"cpf"Eqpfkvkqpu0\$""

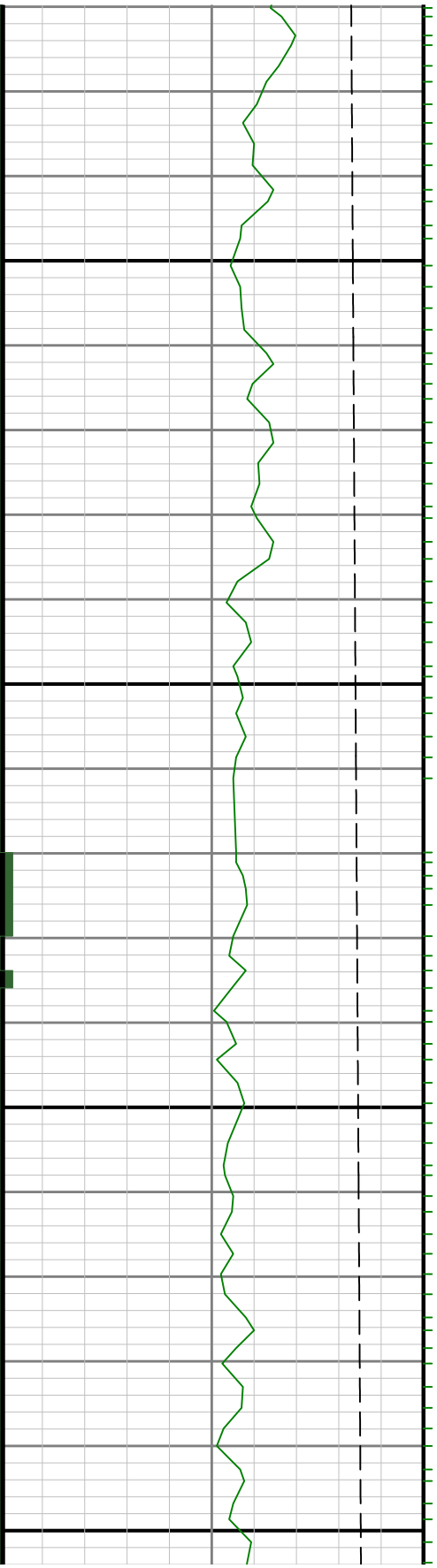
Gamma Ray - Apparent 0.5 ft Average [GRAX] 0200	MD 1:240 feet	Gamma Time Since Drilled 0600	Weight On Bit, Average 1 ft Average [WOBA] 0100
API		min	klb
True Vertical Depth [TVD] 08000		Depth Averaged ROP 3 ft Average [ROPA] 9000	Downhole Temperature [TCDX] 0300
ft		ft/h	degF



0099

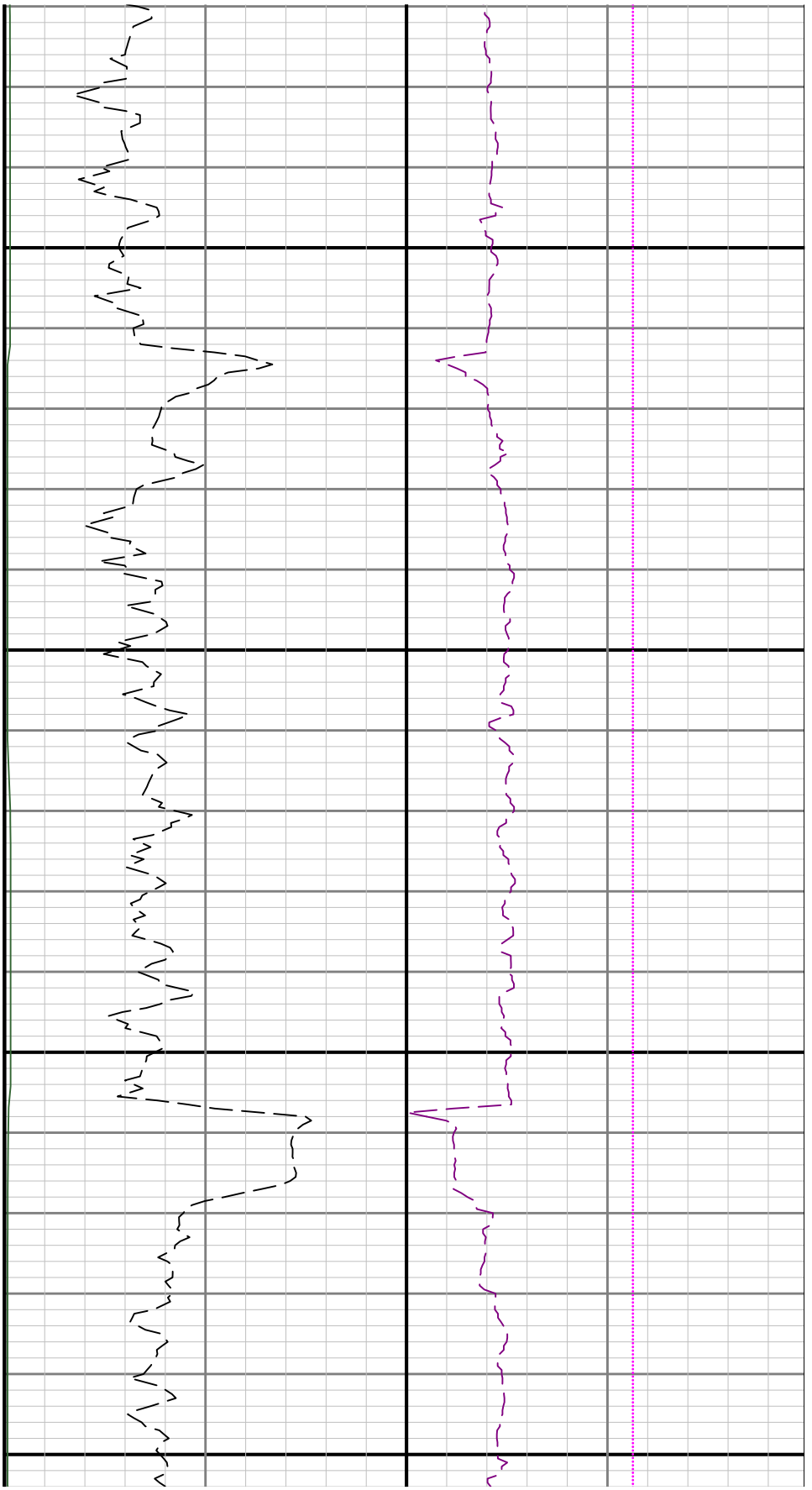
6500

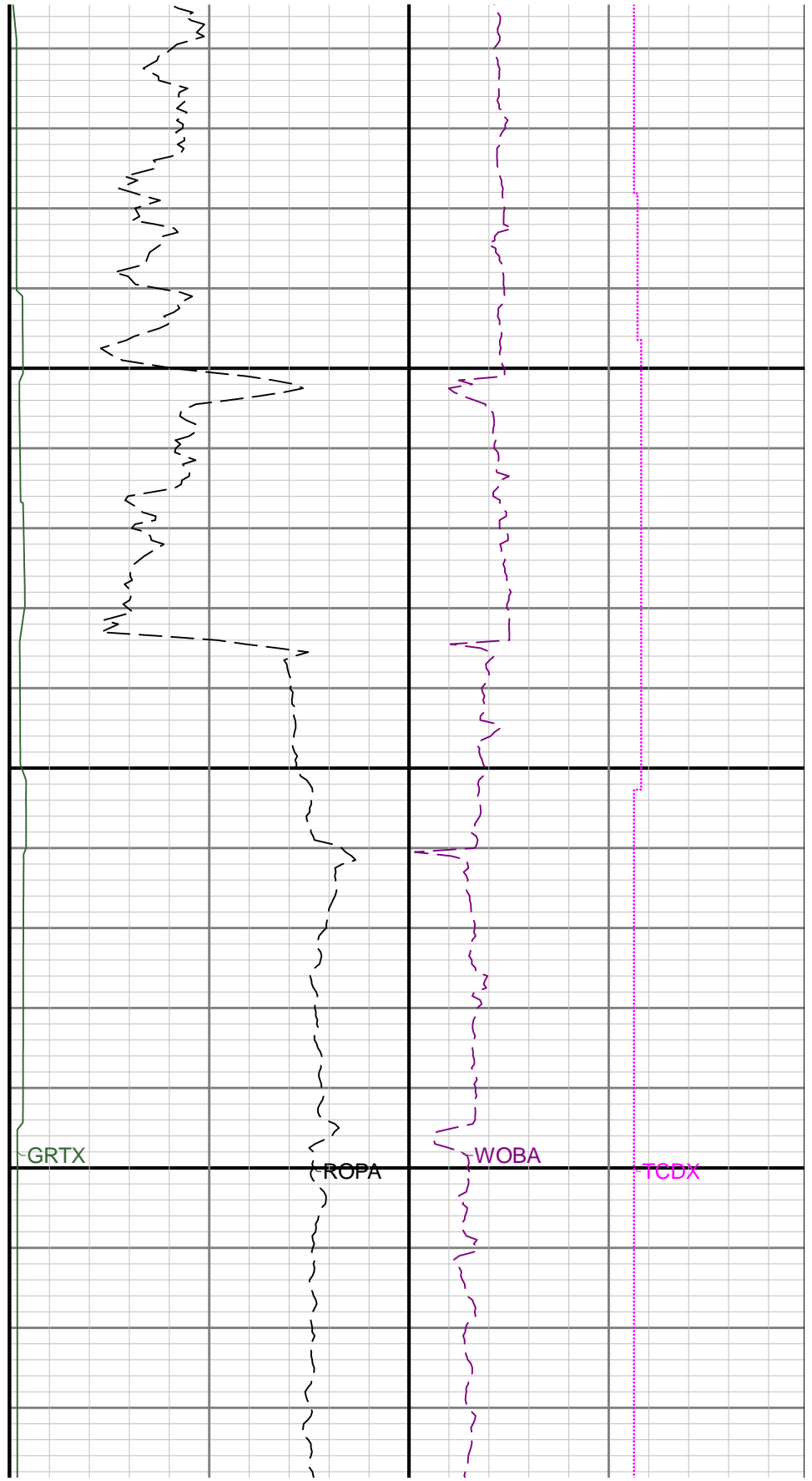
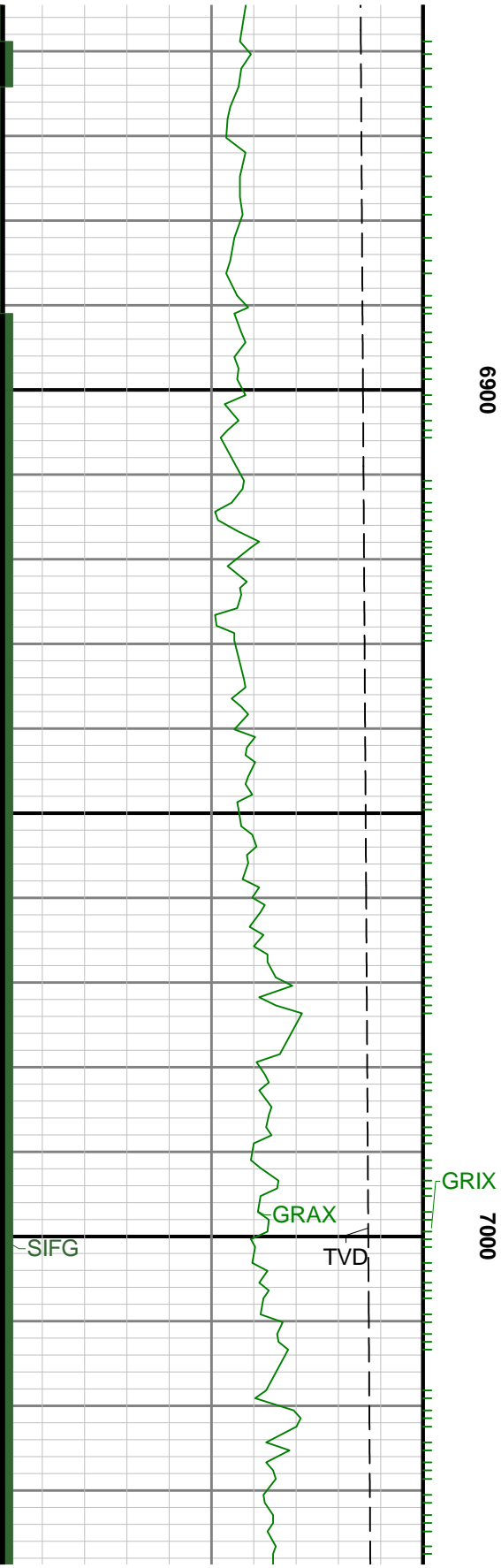


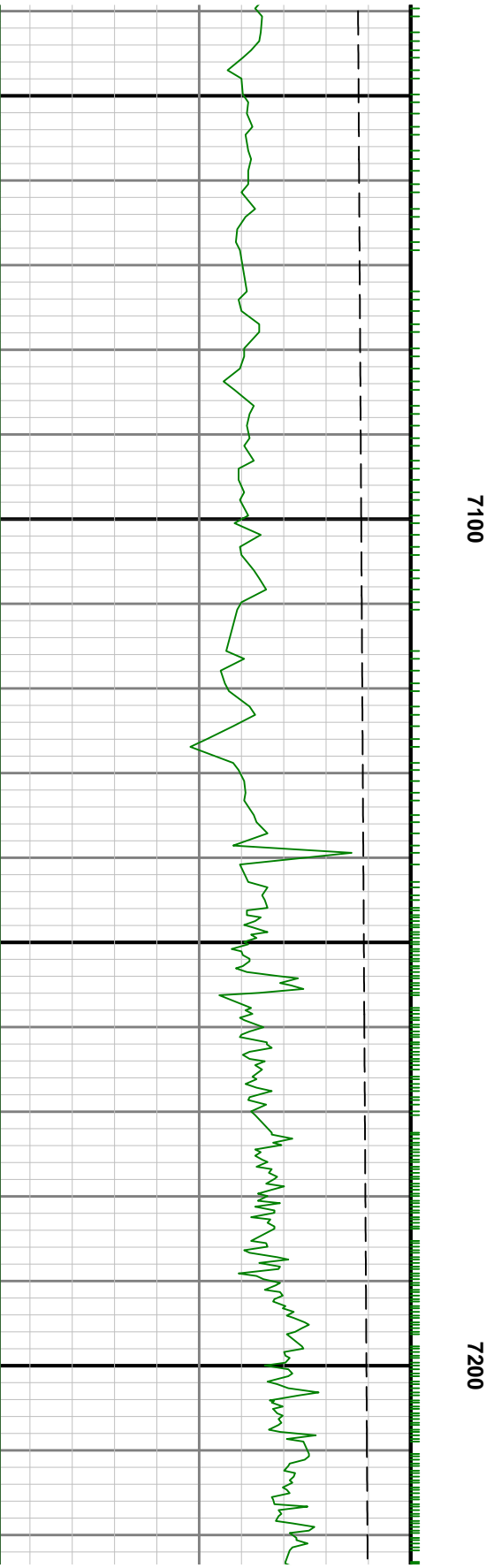
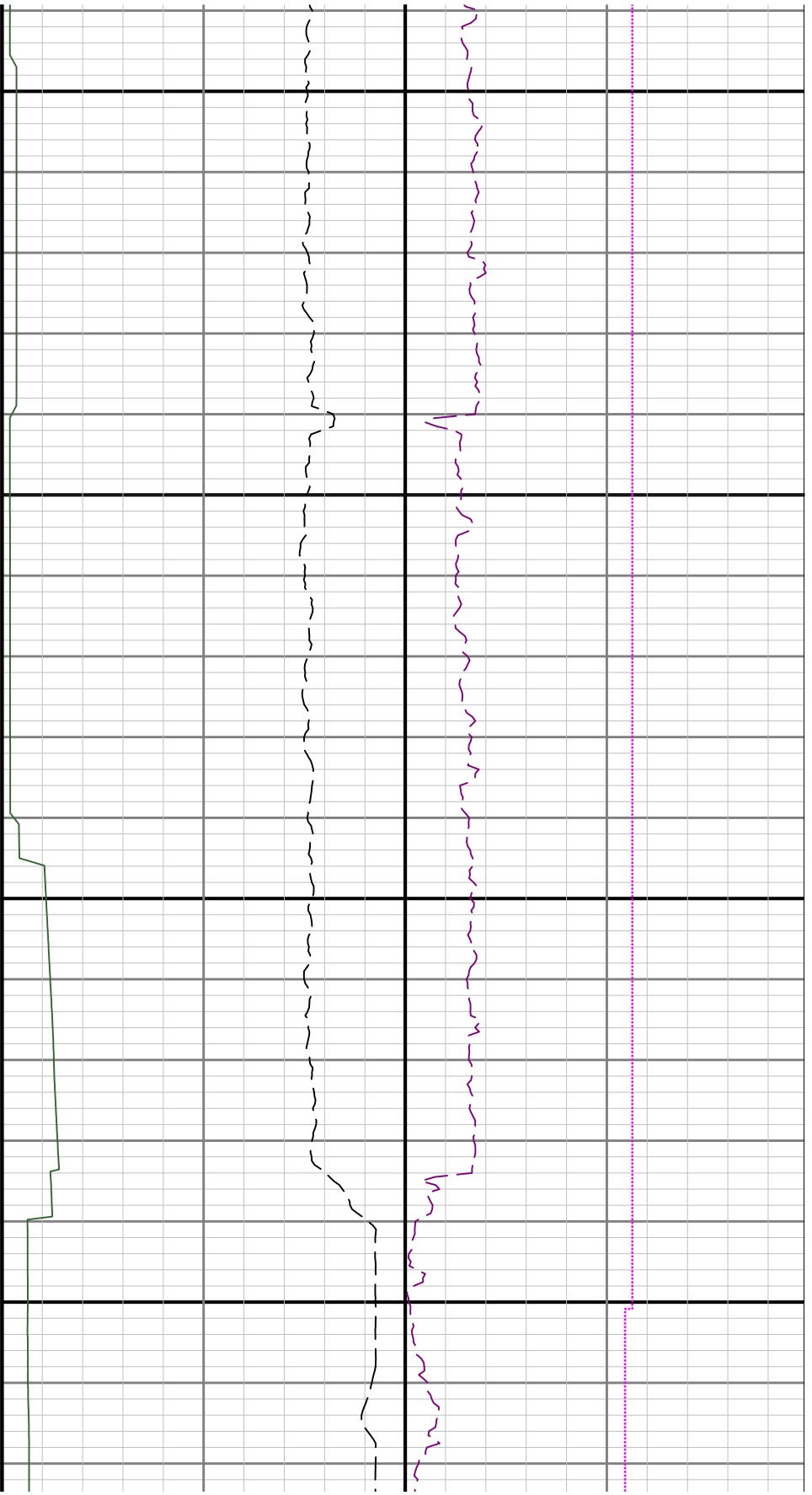


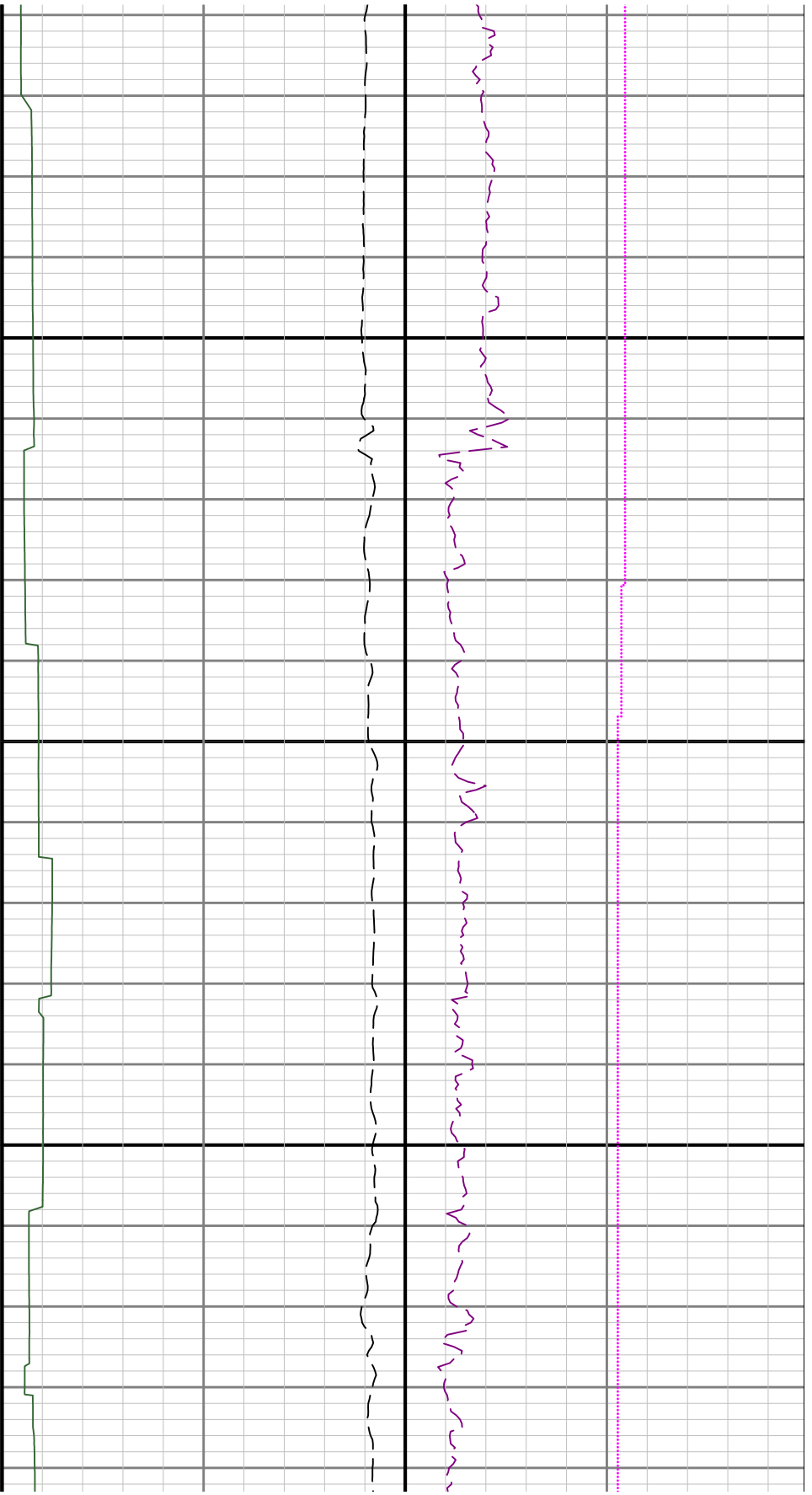
0089

6700

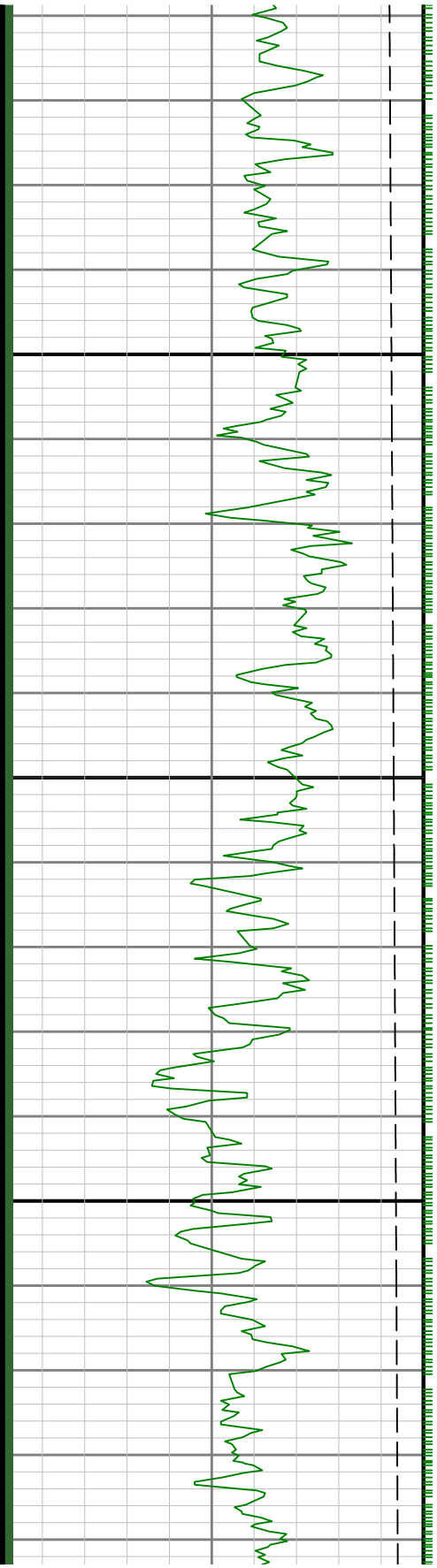


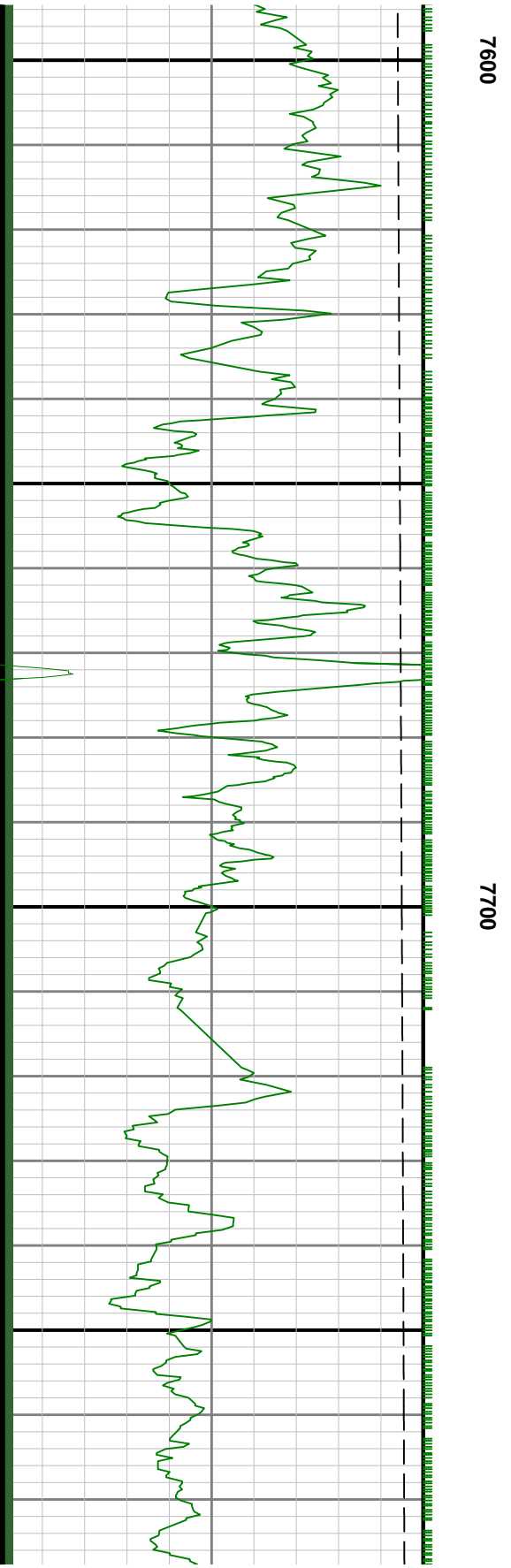


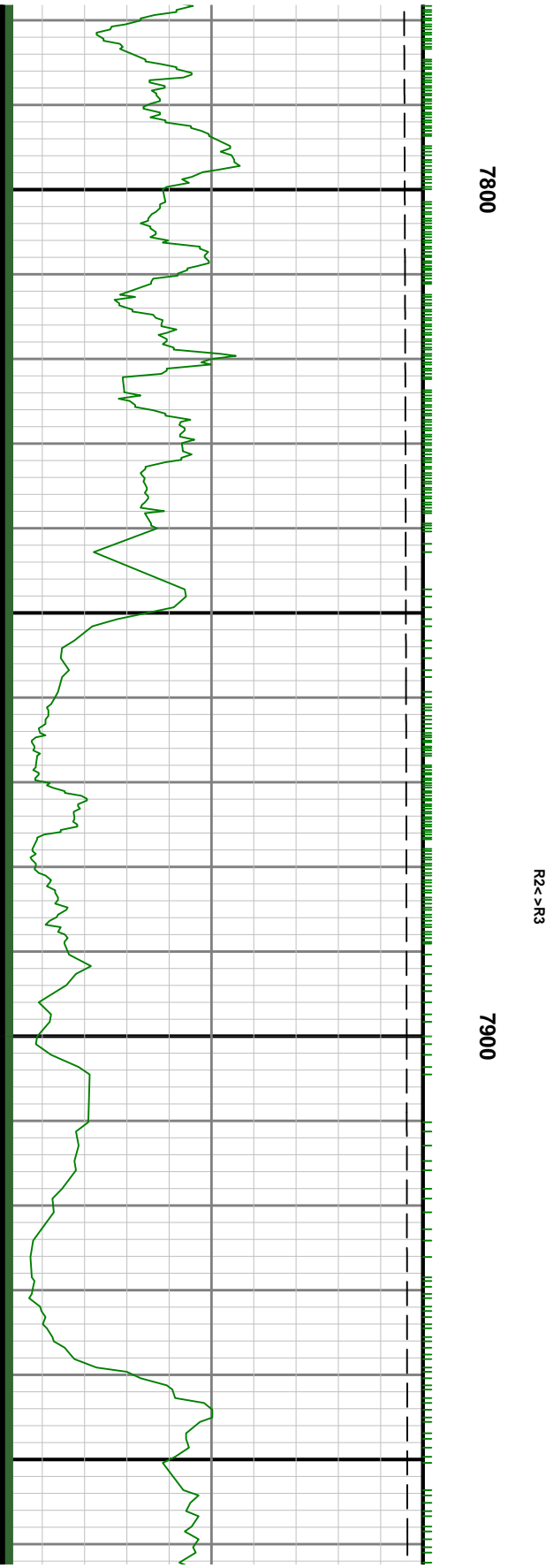
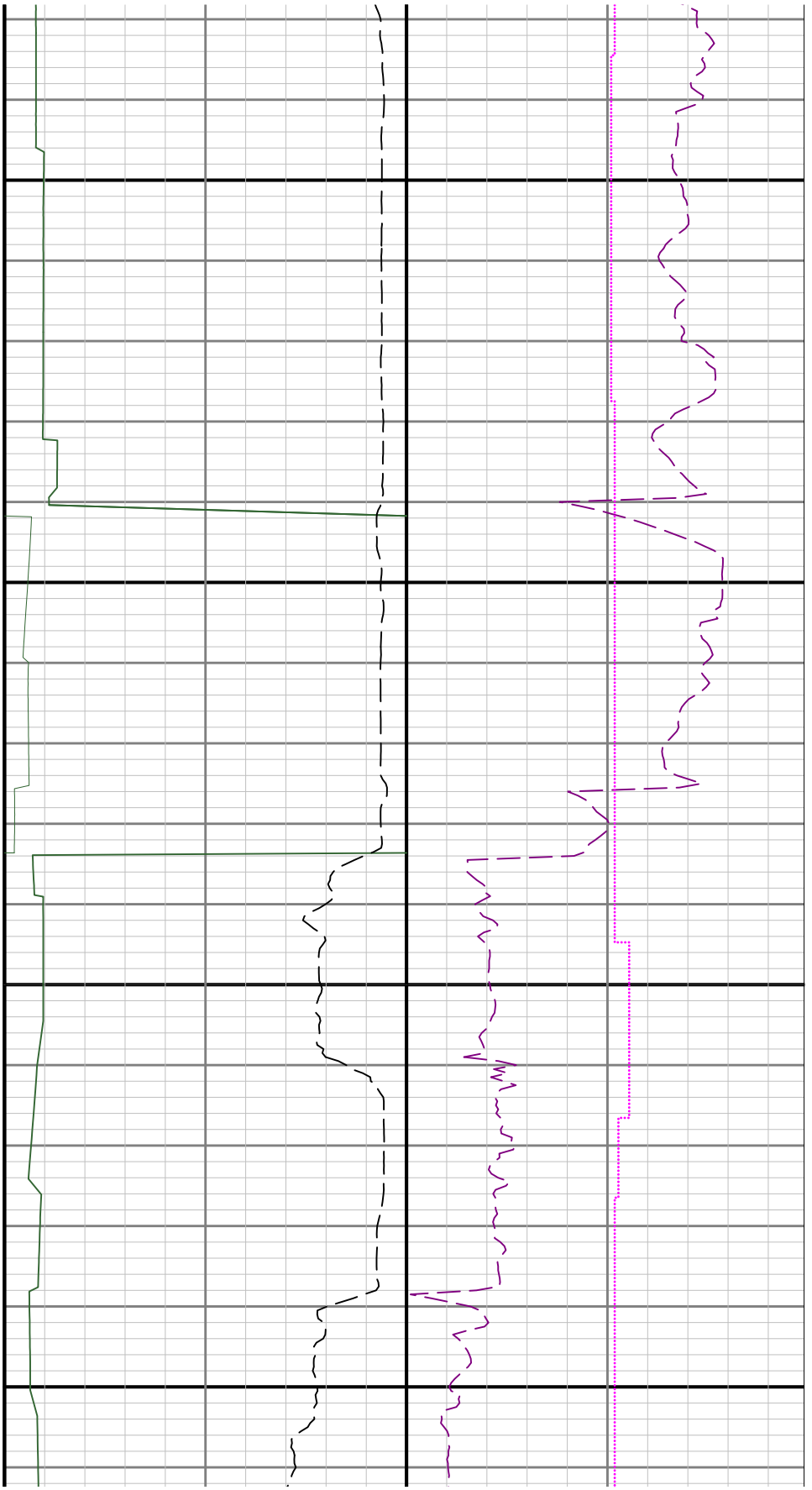


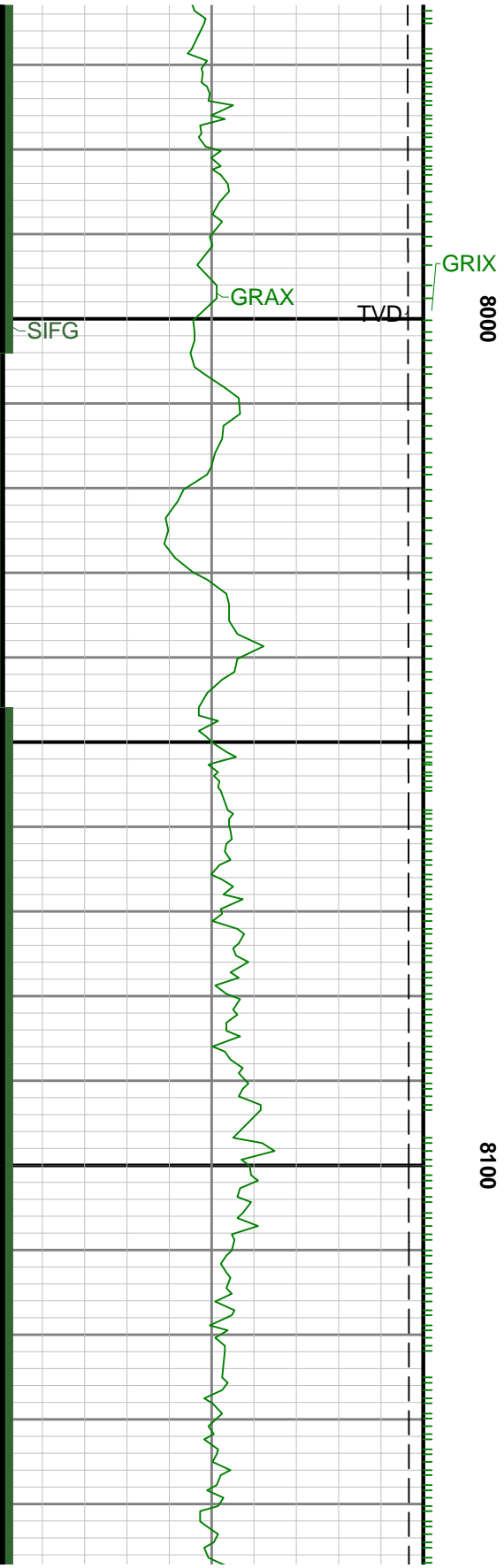


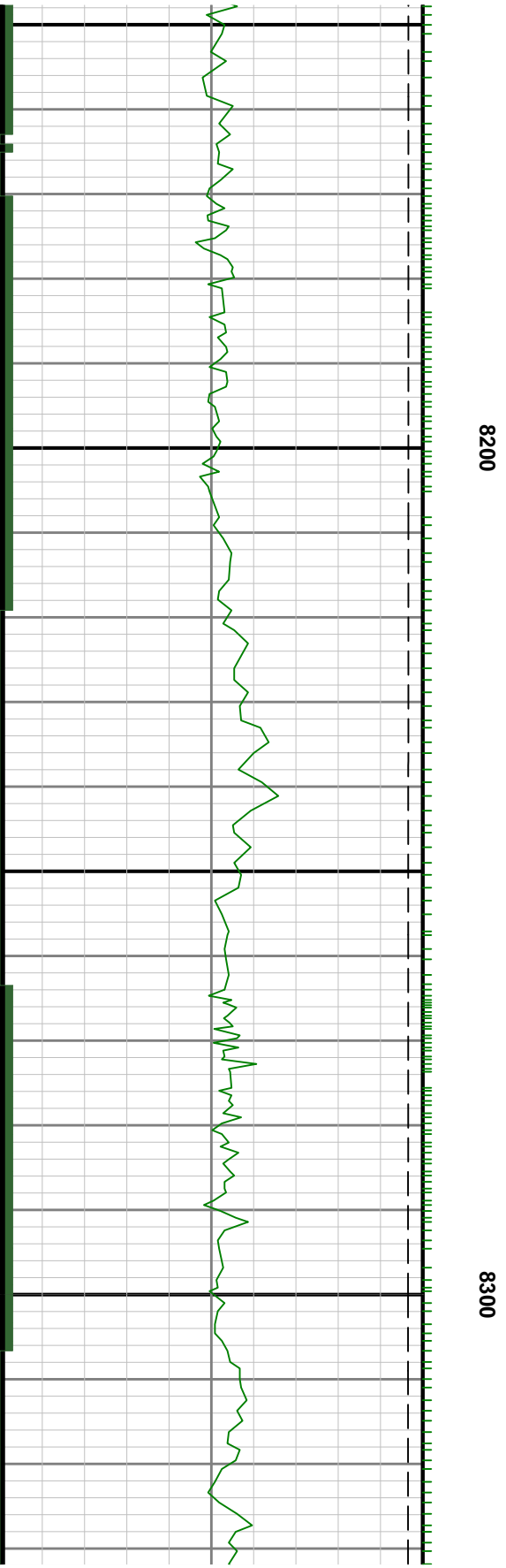
7500

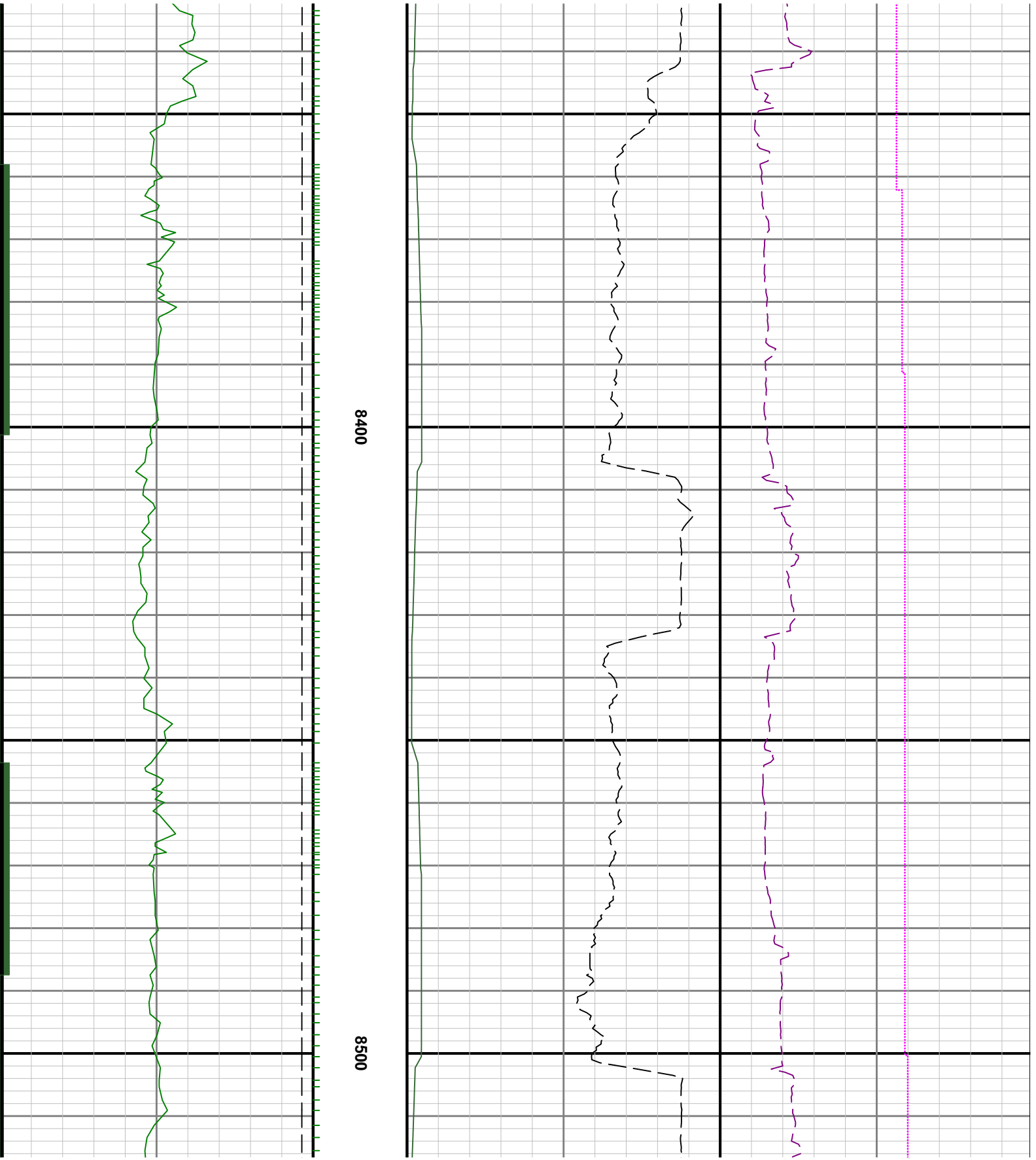


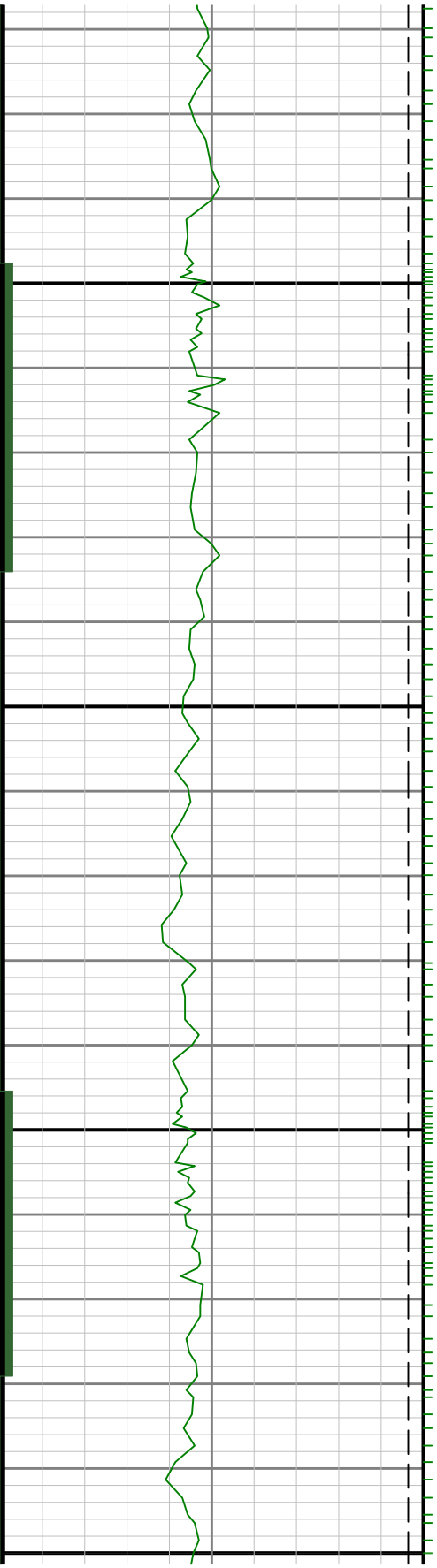






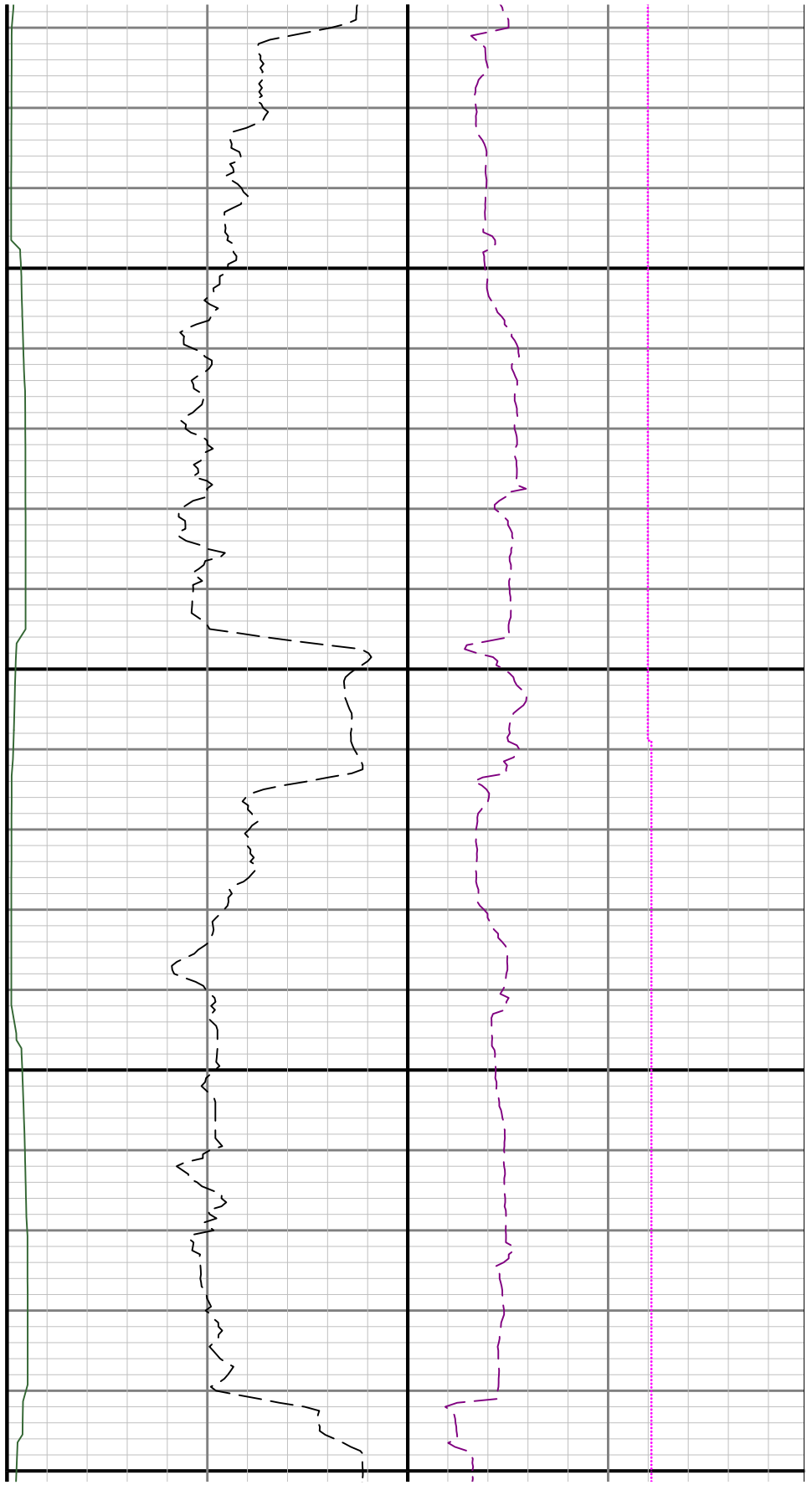


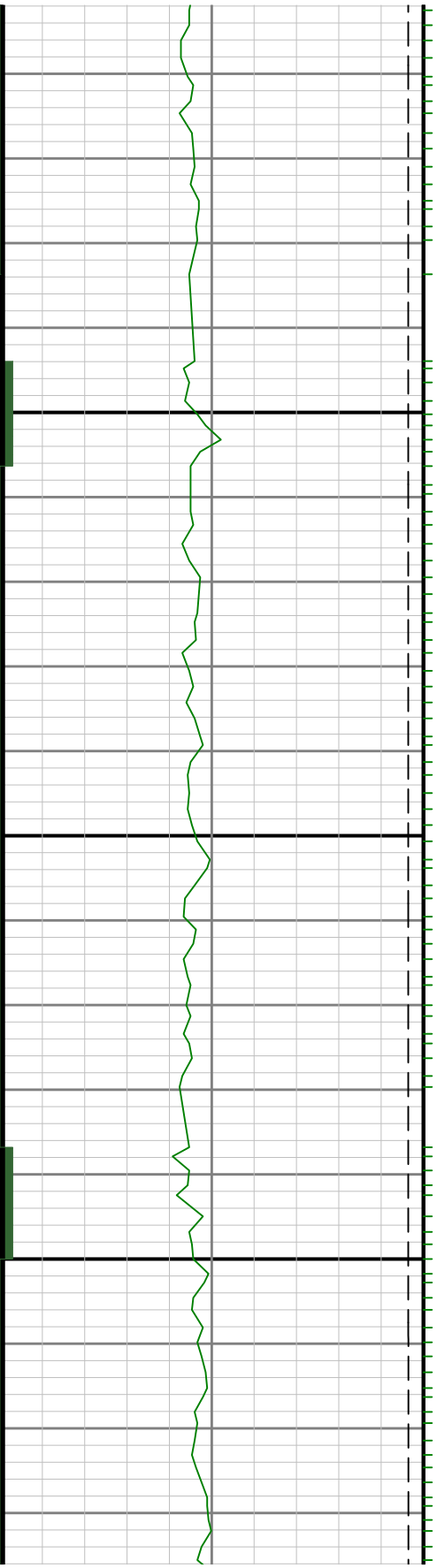




8600

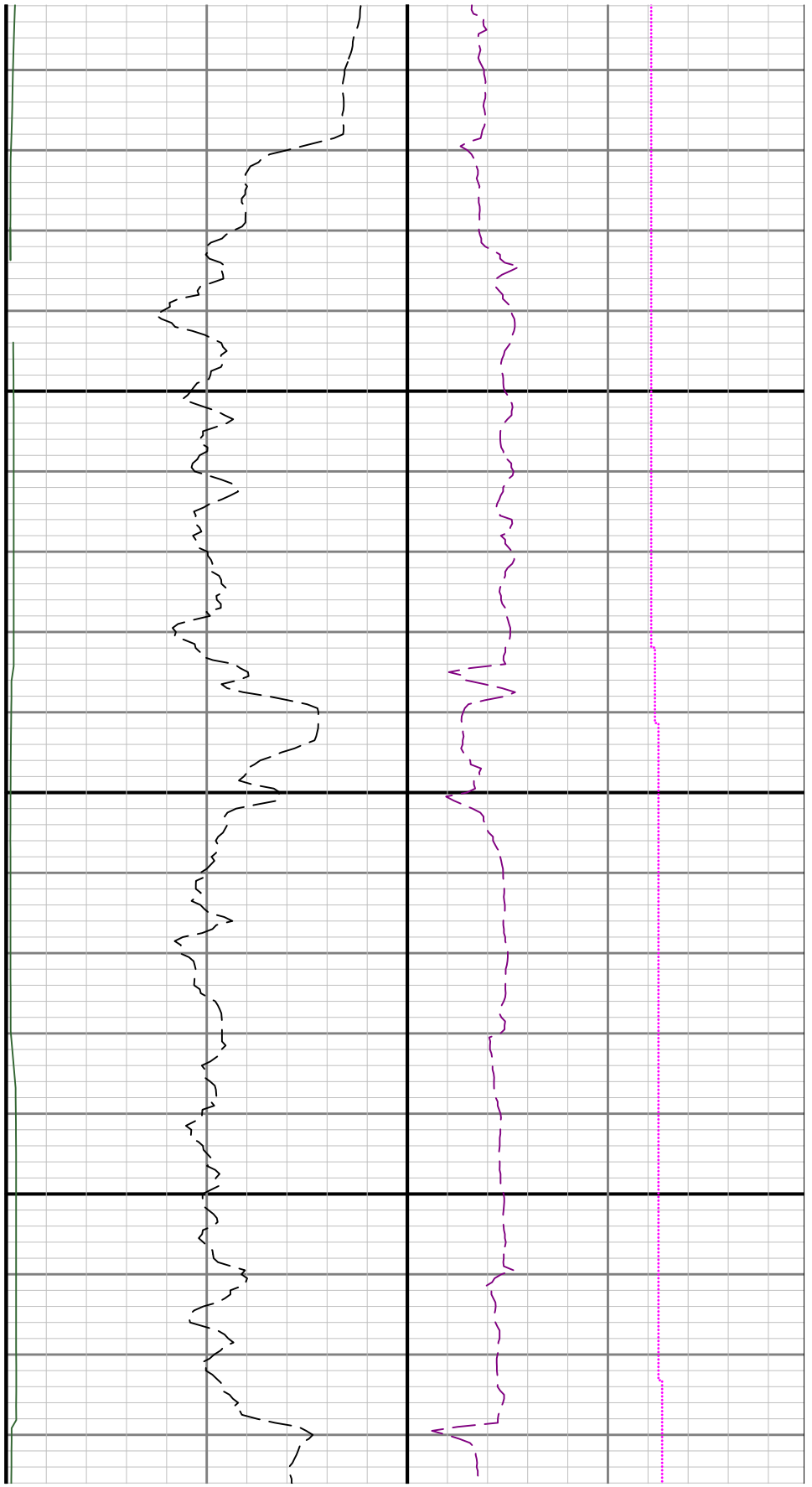
870

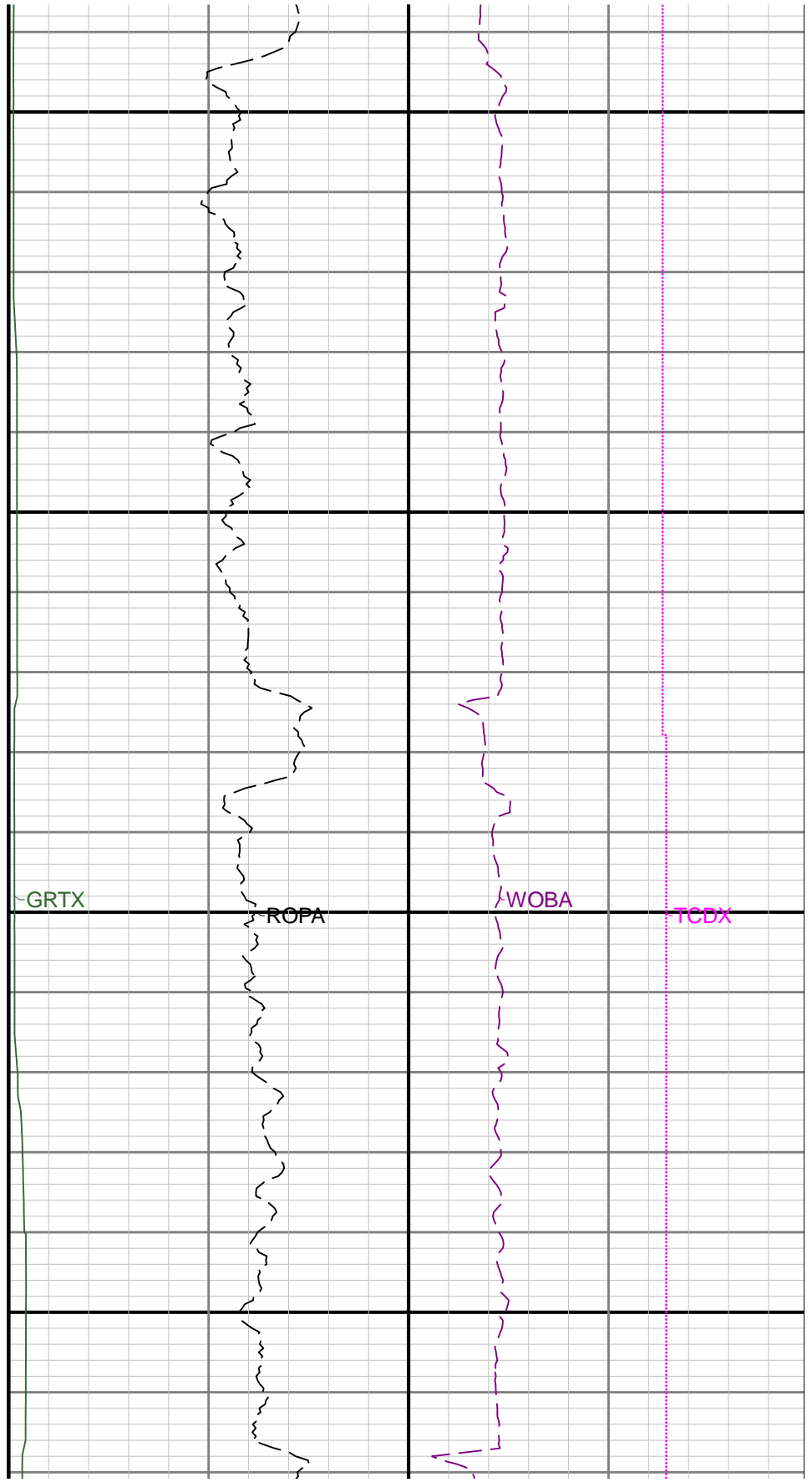
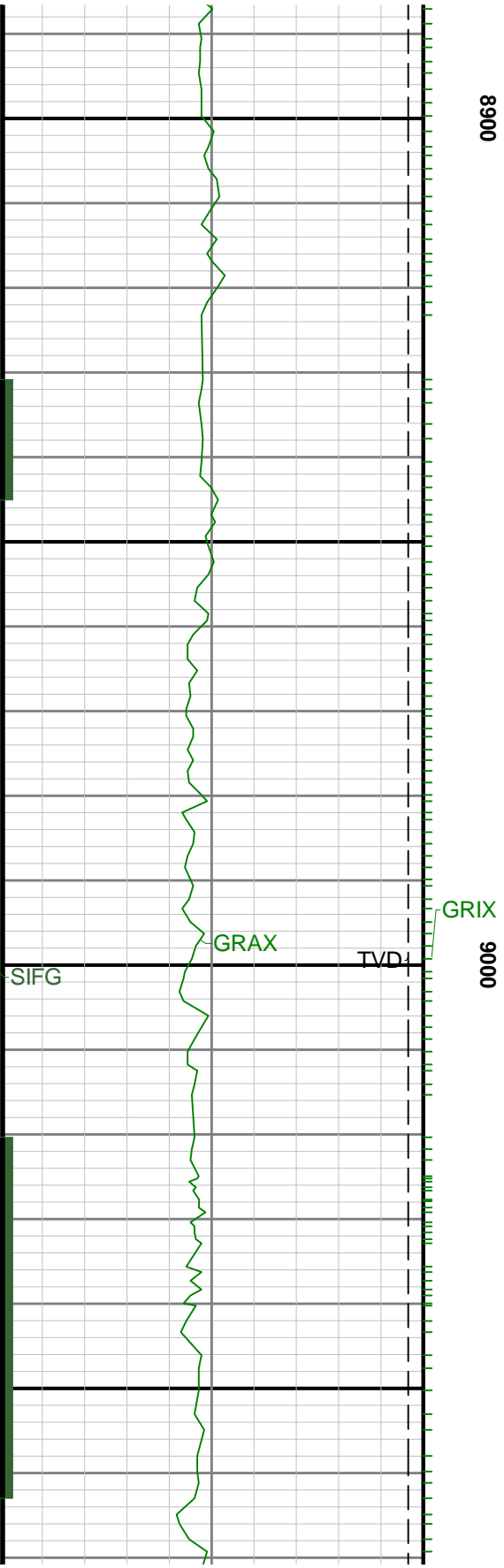


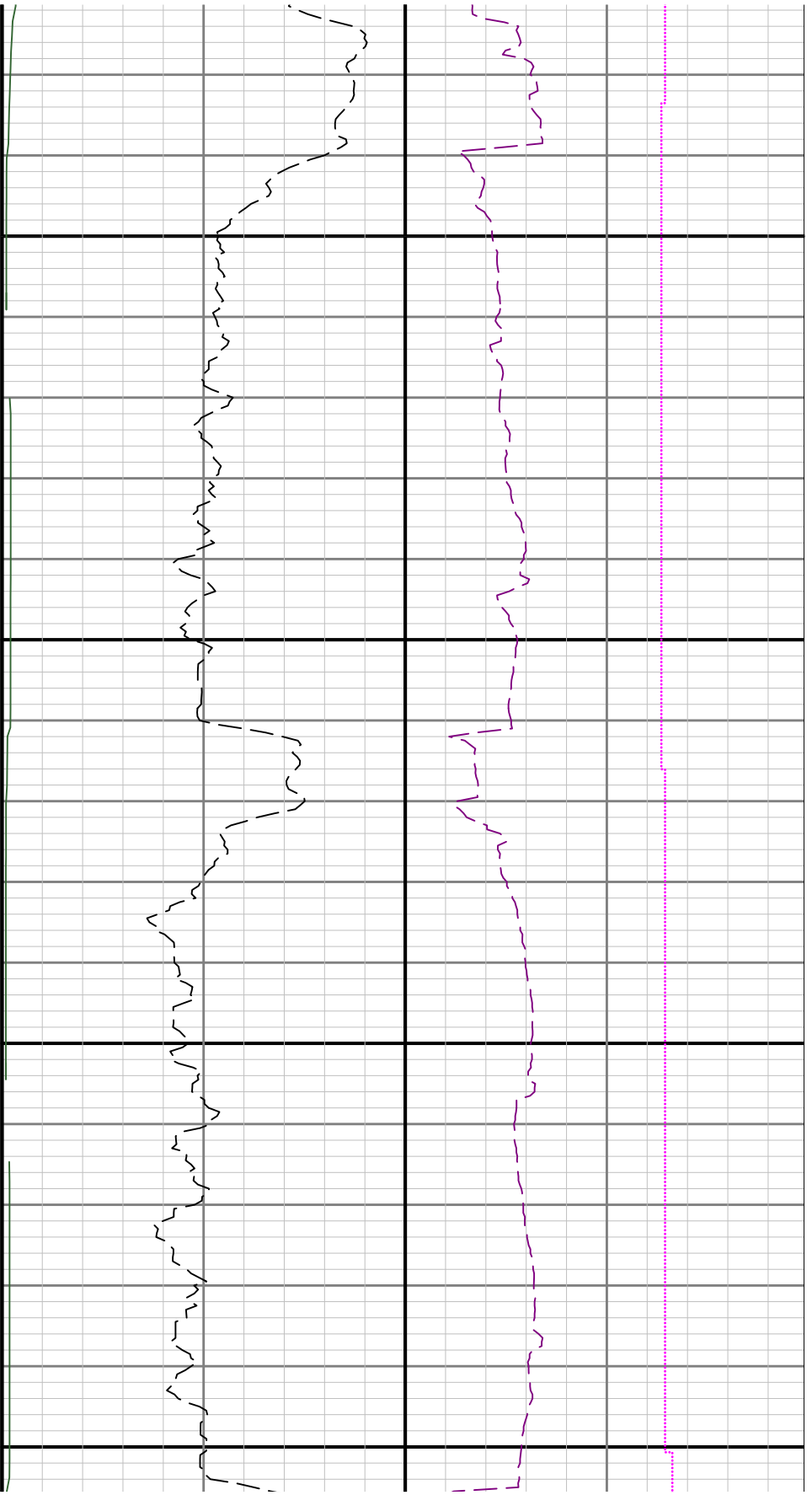


0088

0

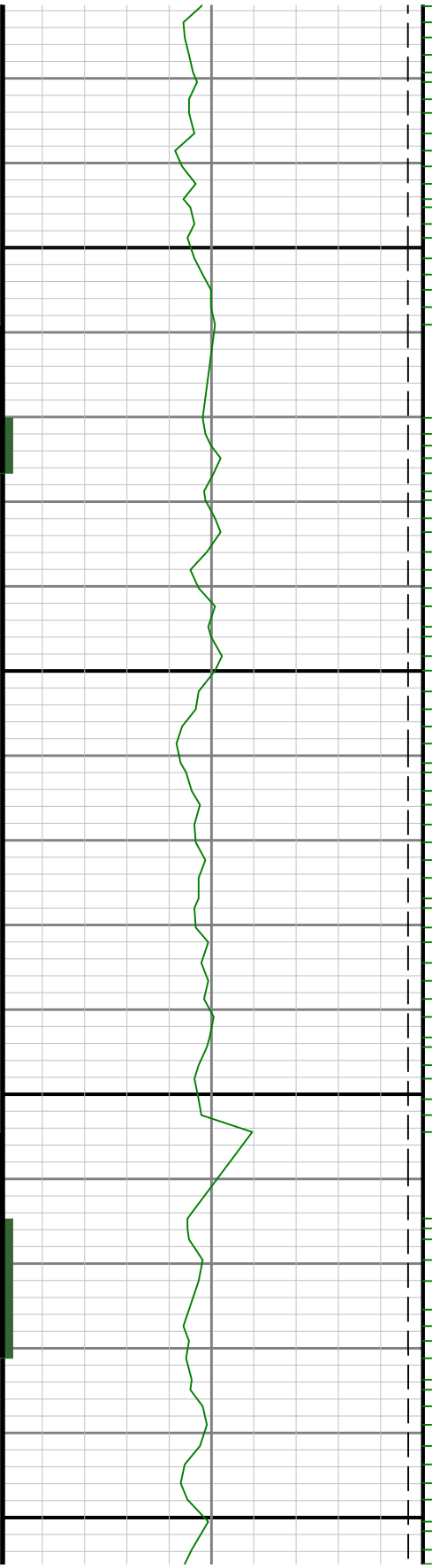


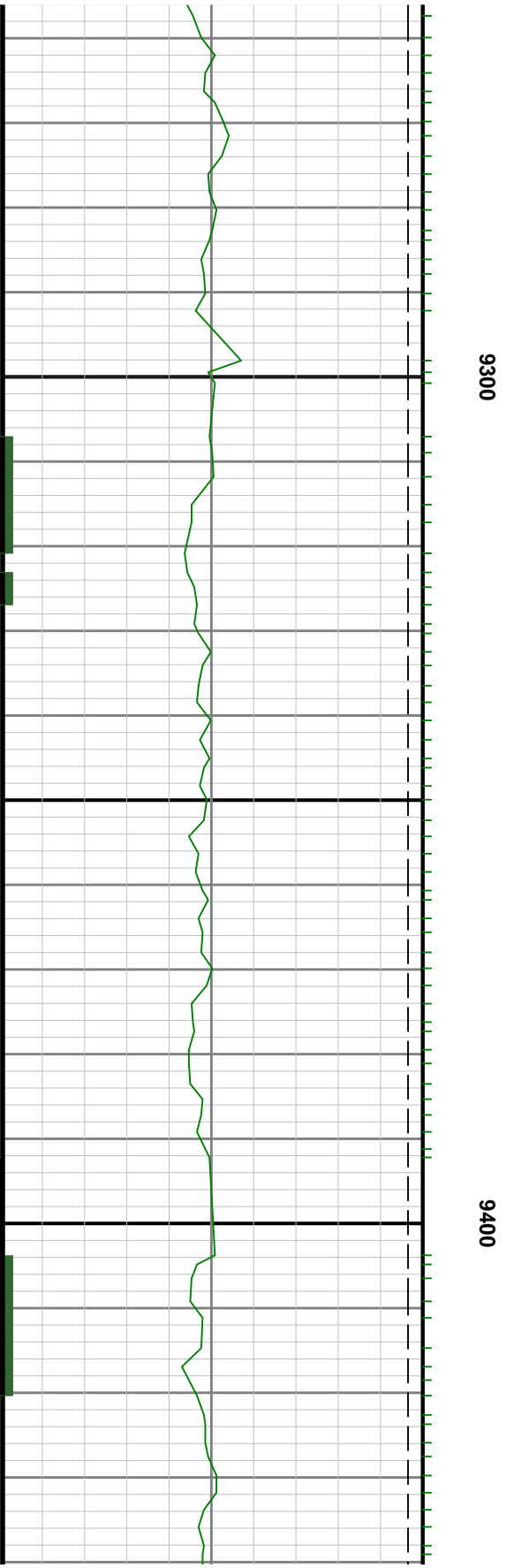
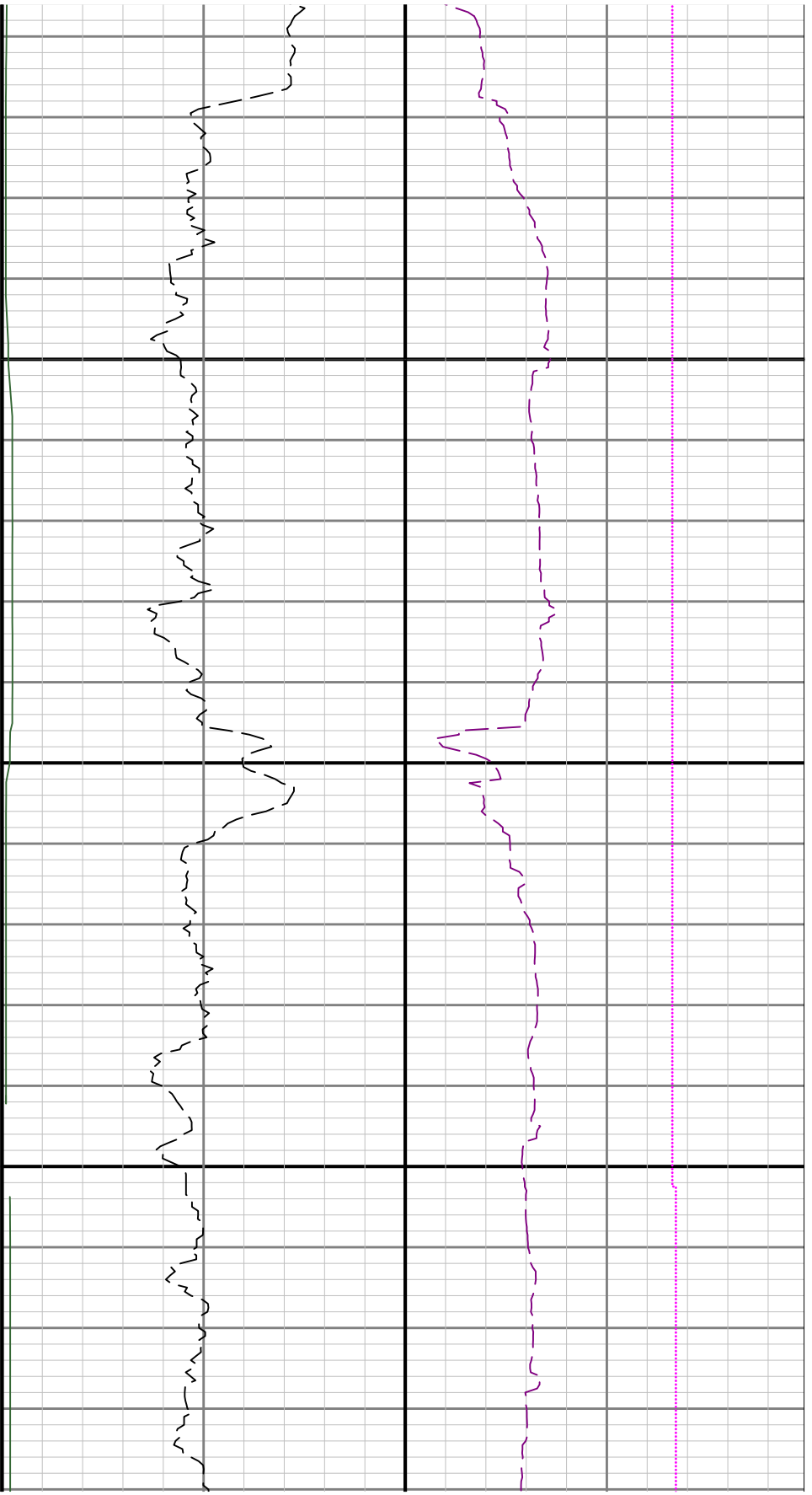


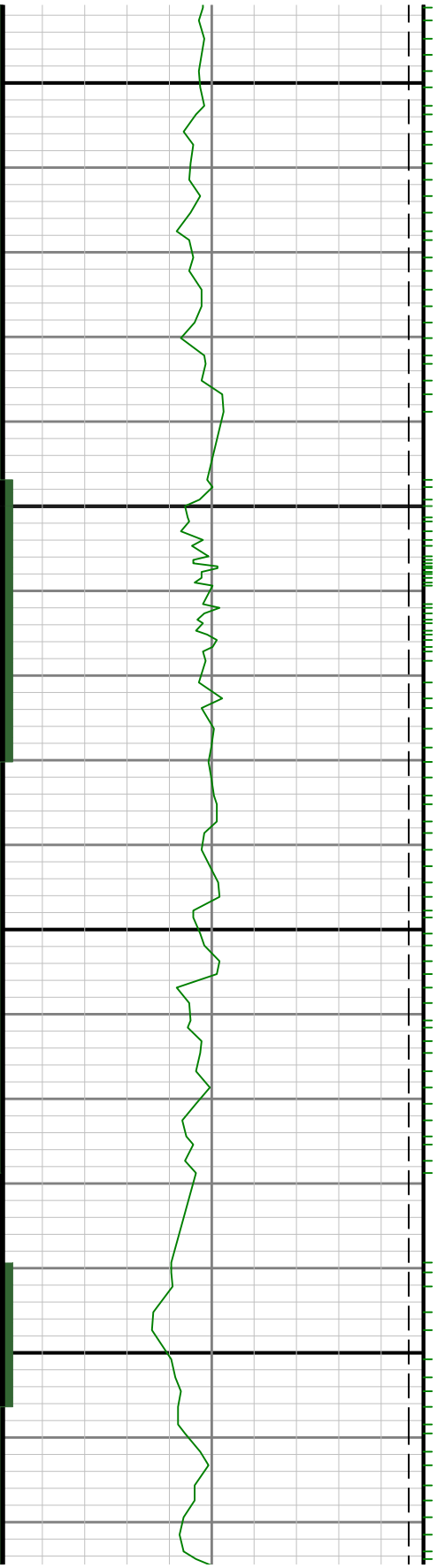


9100

9200

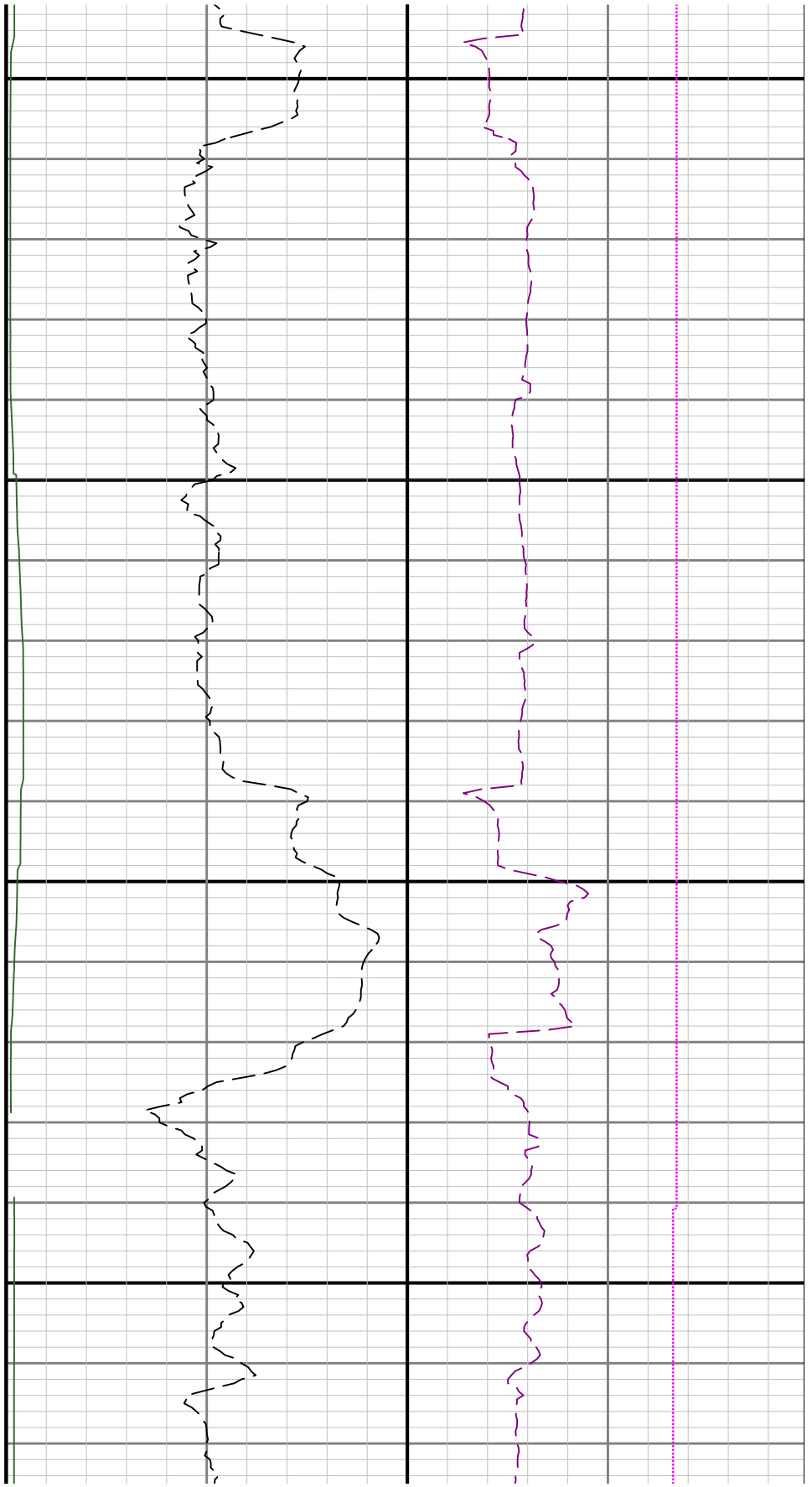


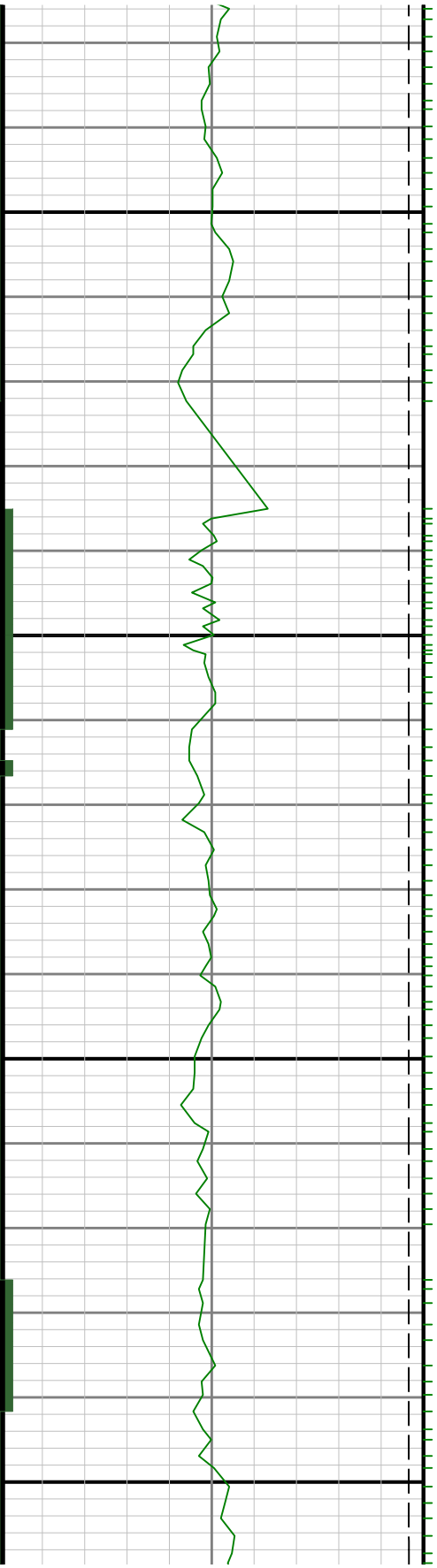




9500

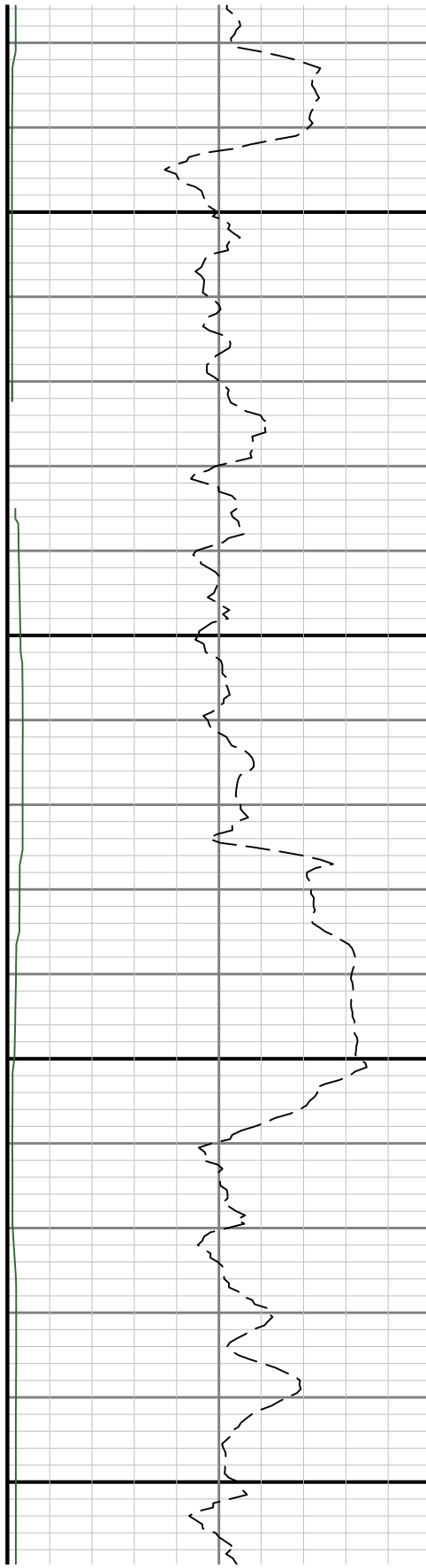
0096

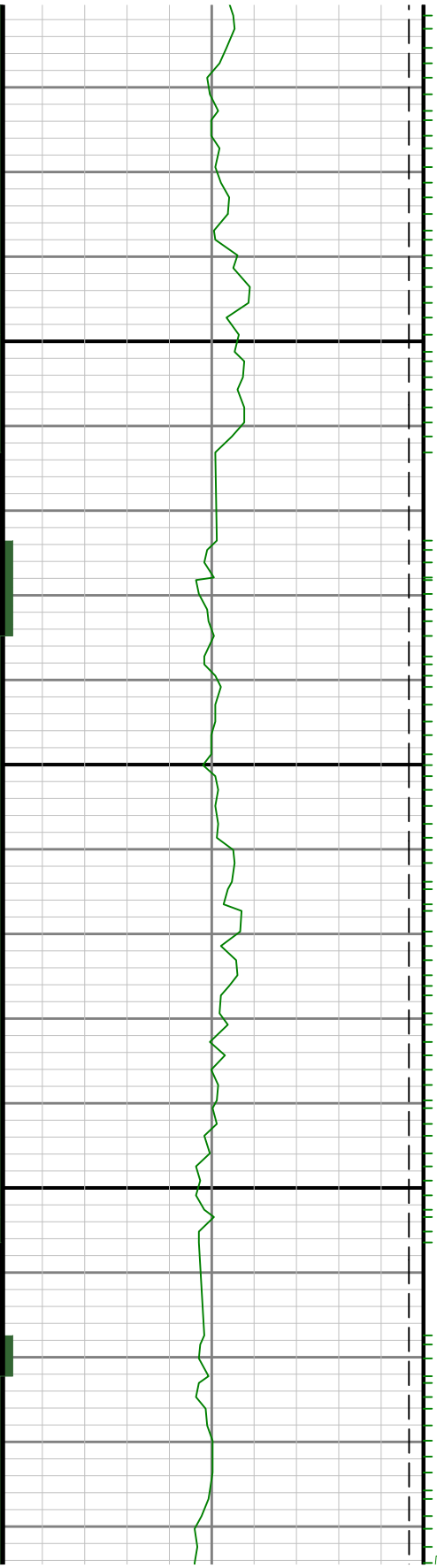




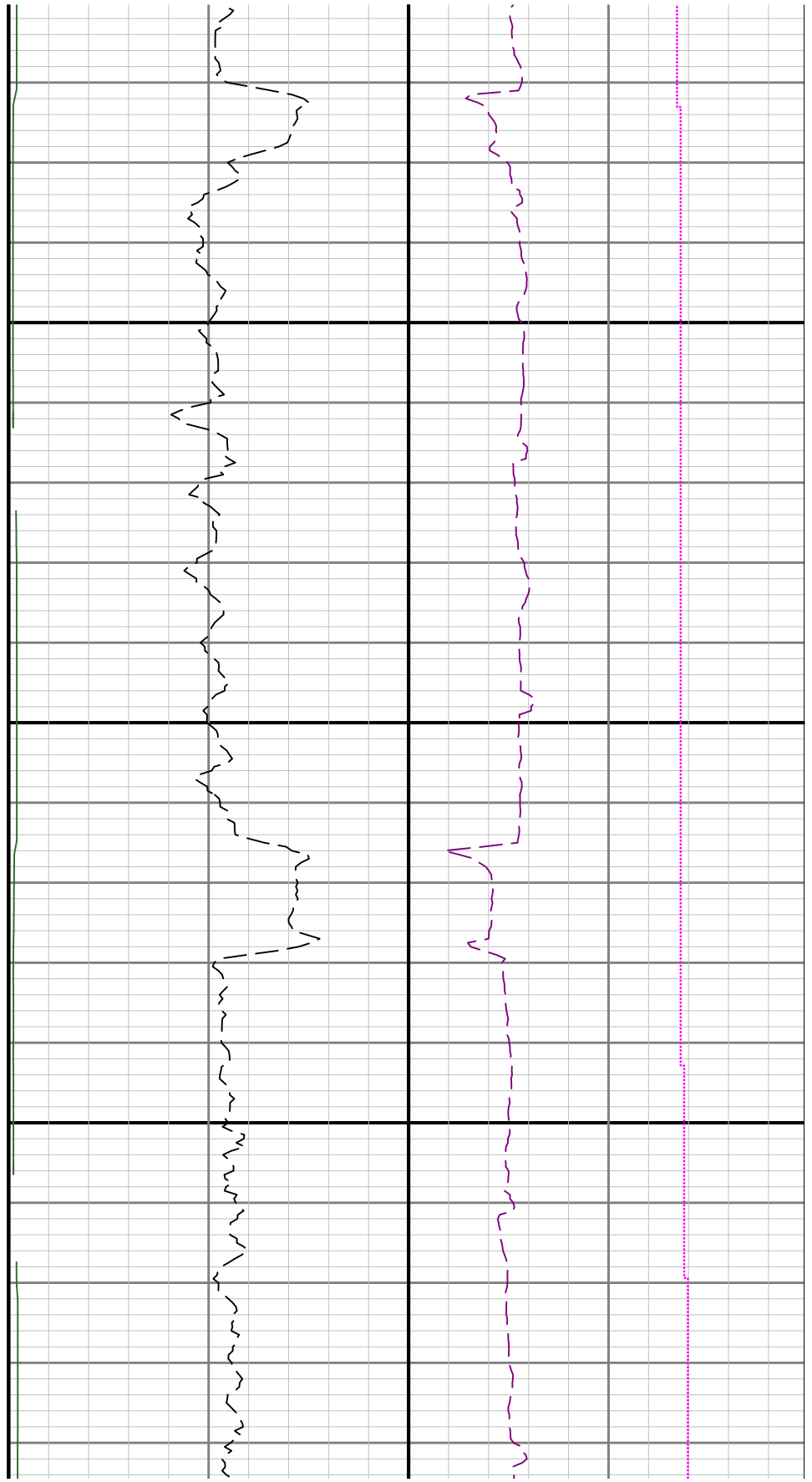
9700

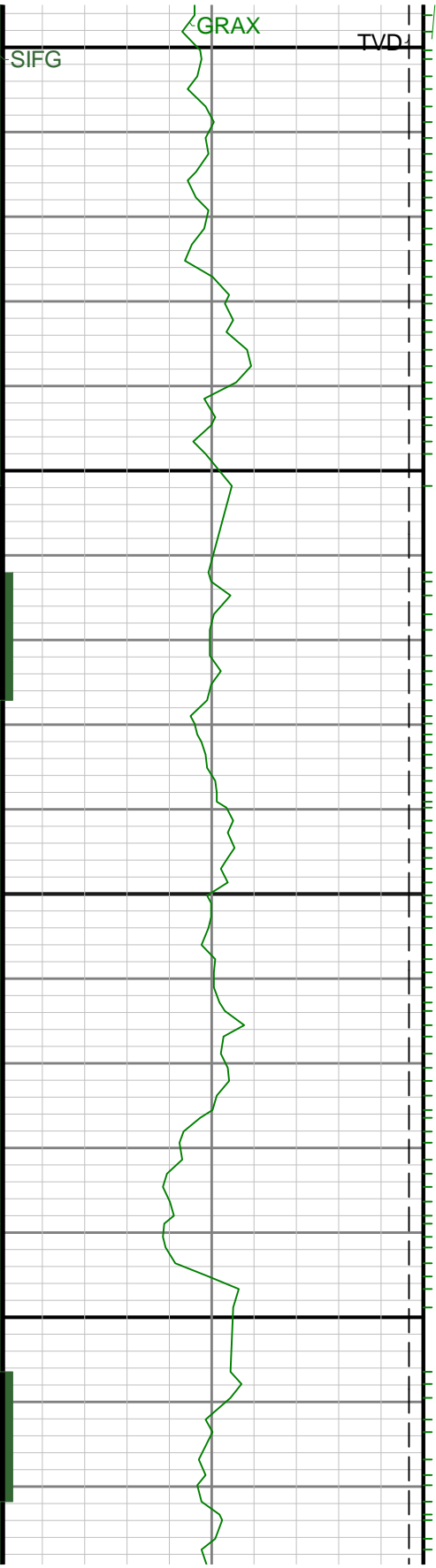
9800





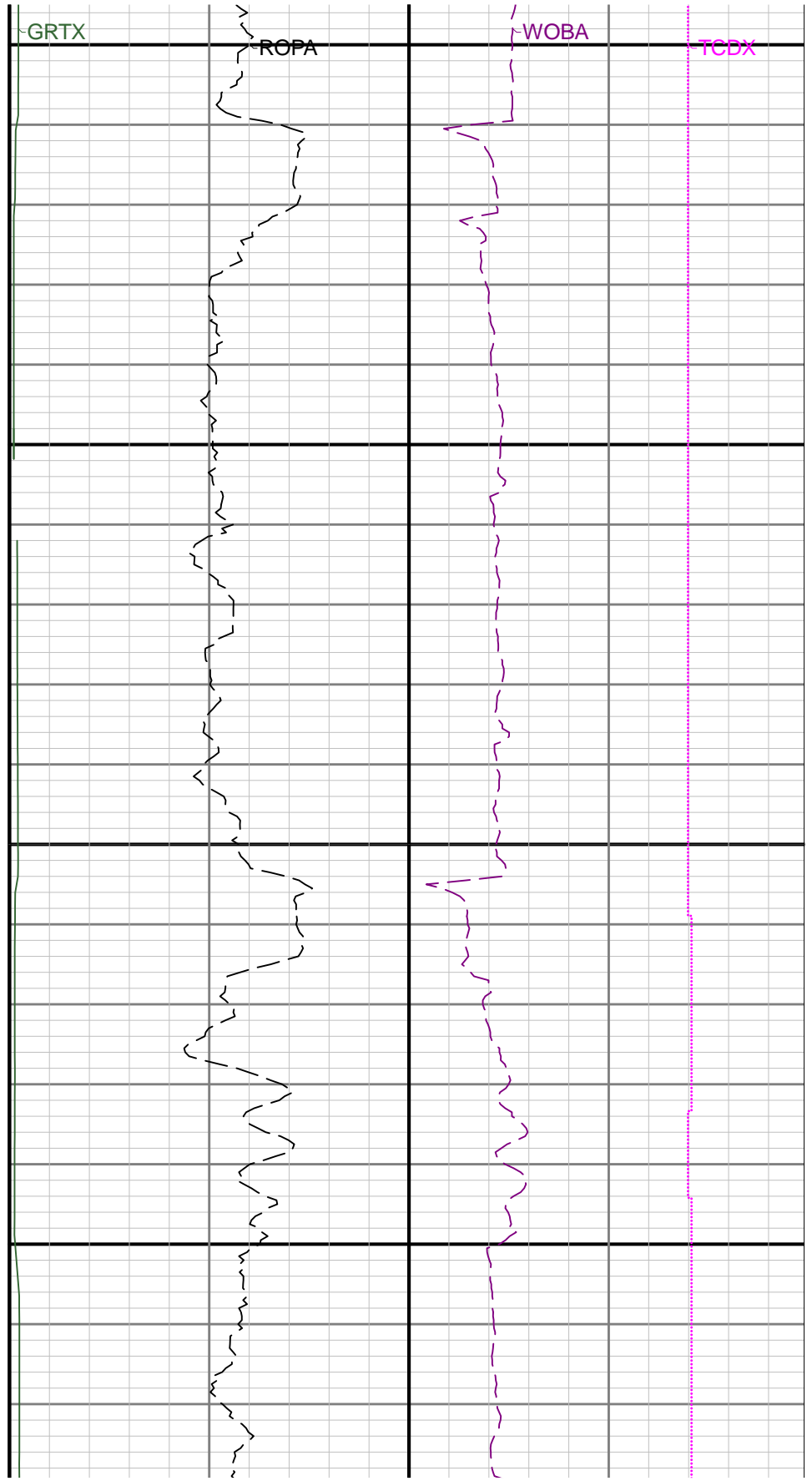
0066





10000

10100



GRTX

ROPA

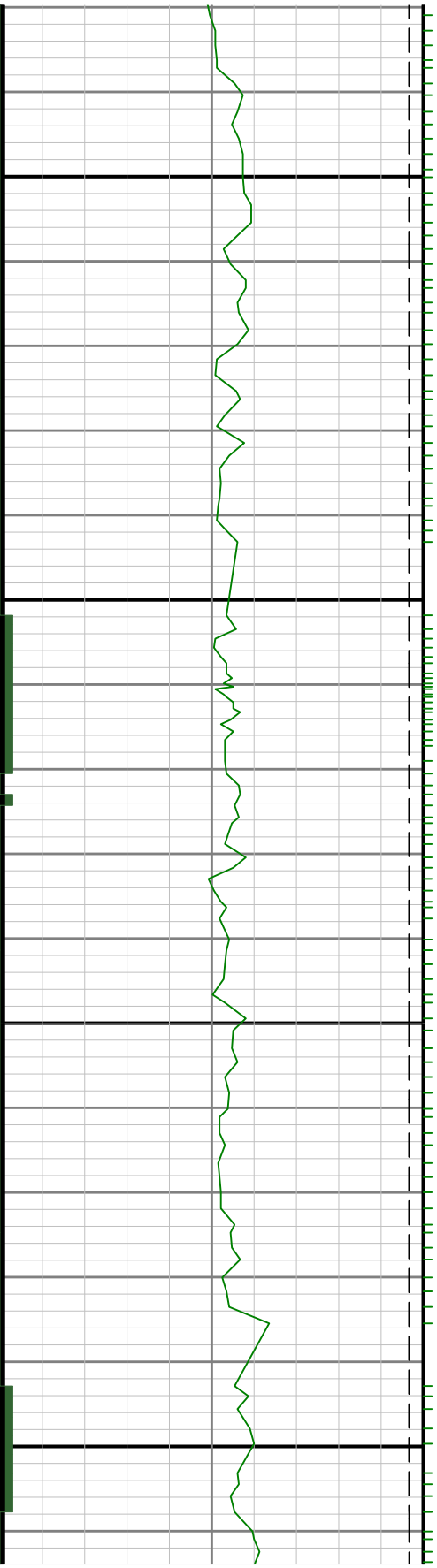
WOBA

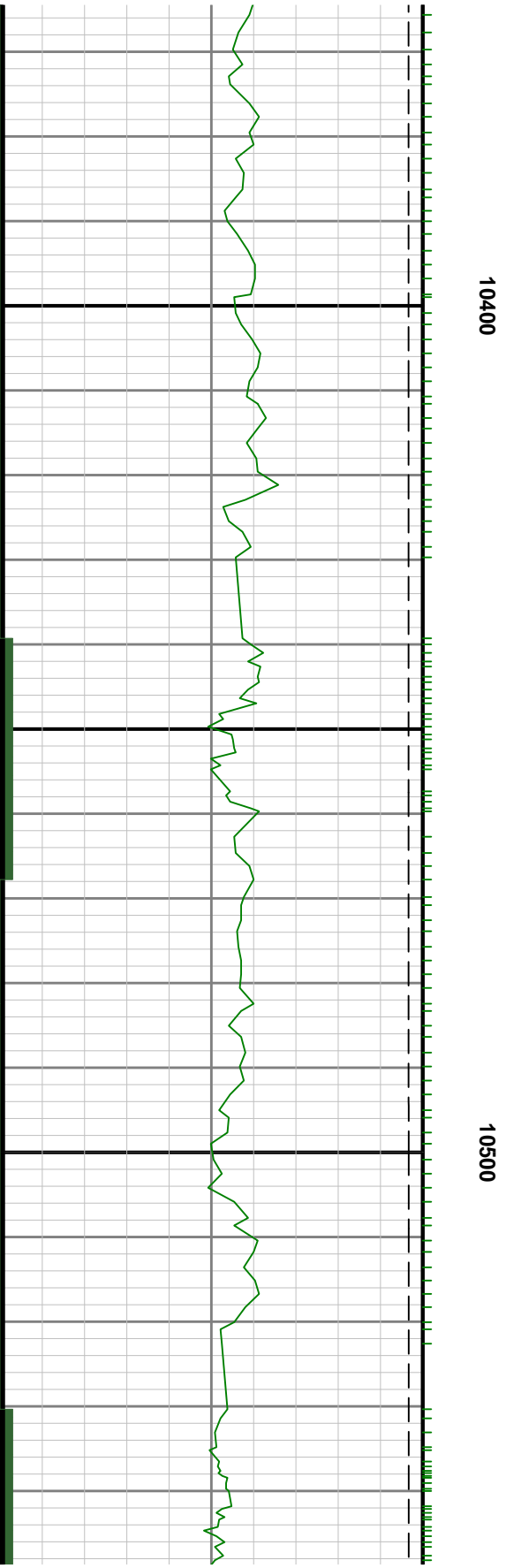
TCDX

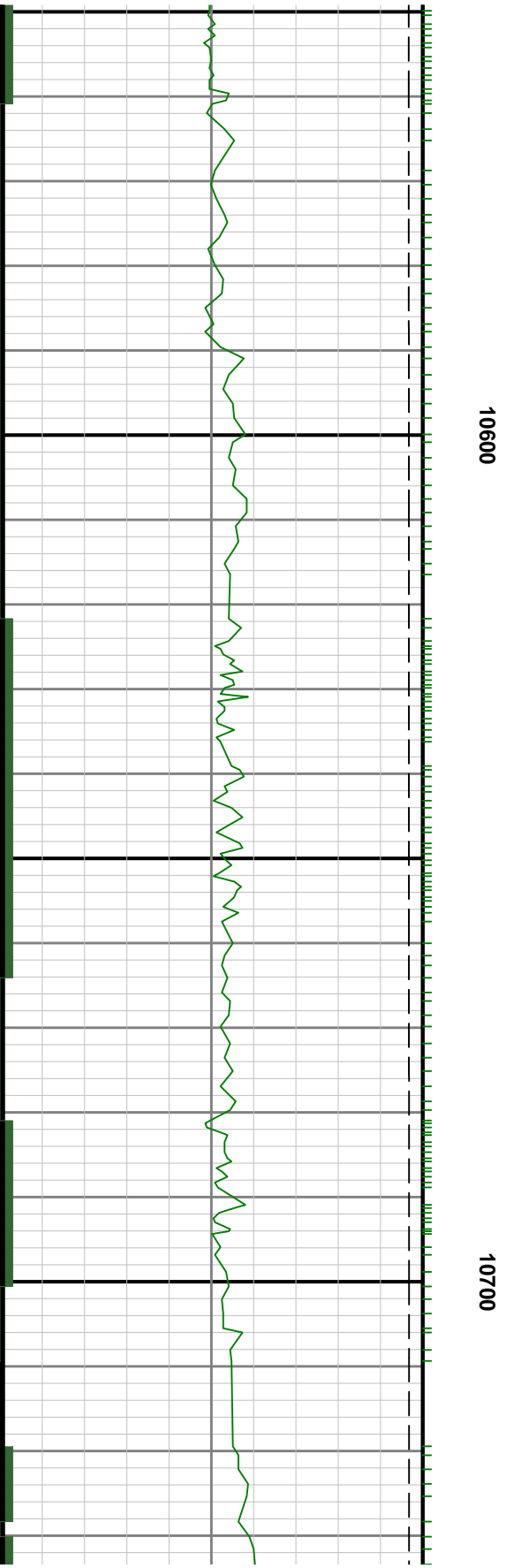
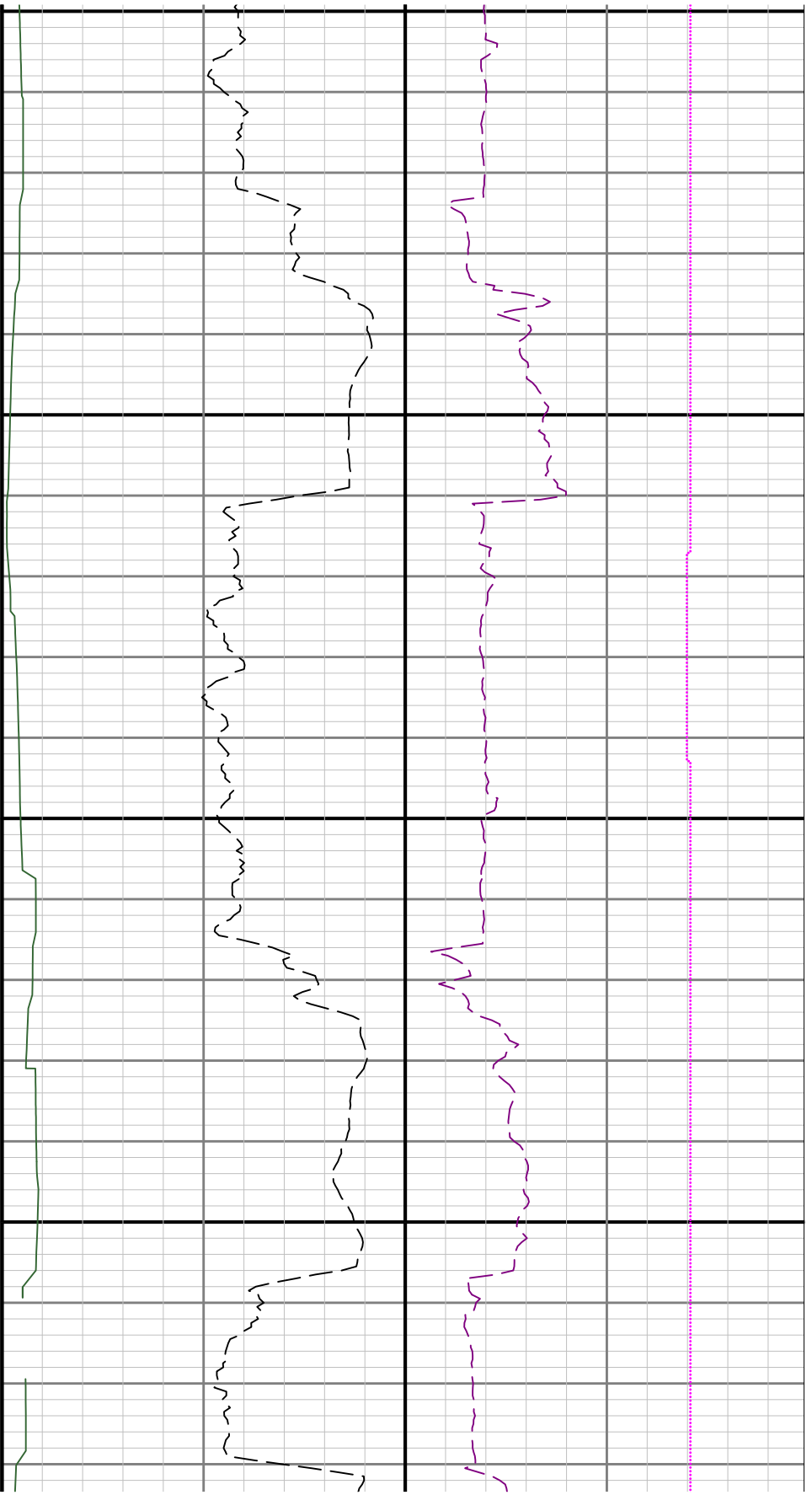


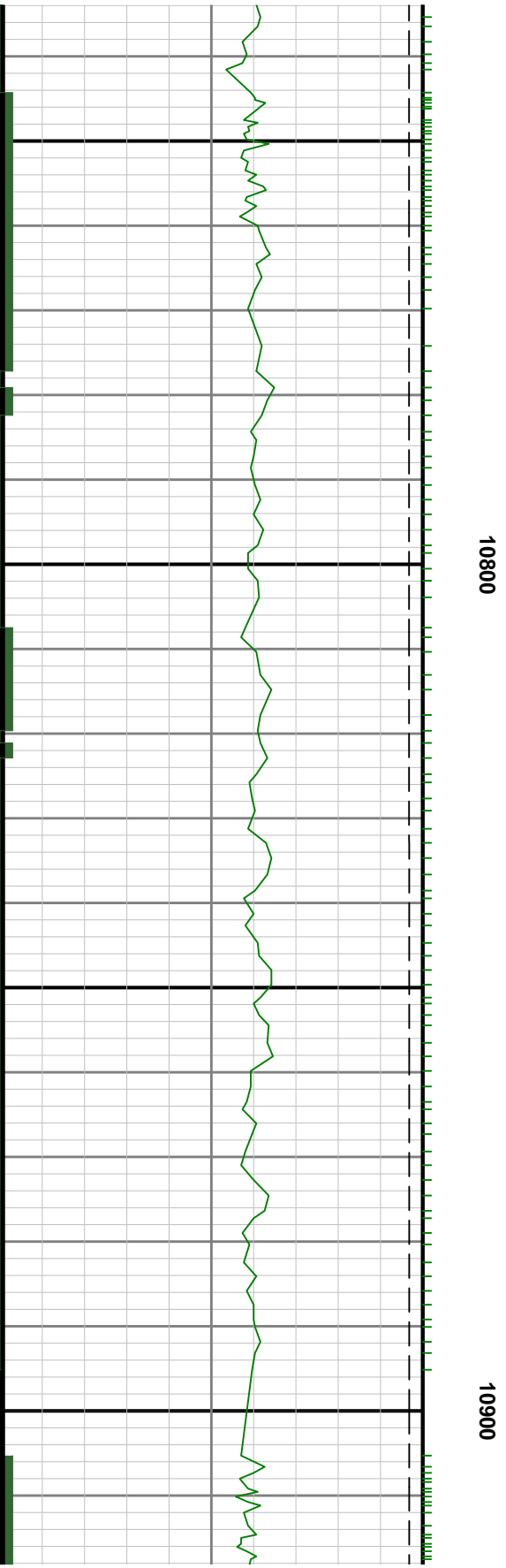
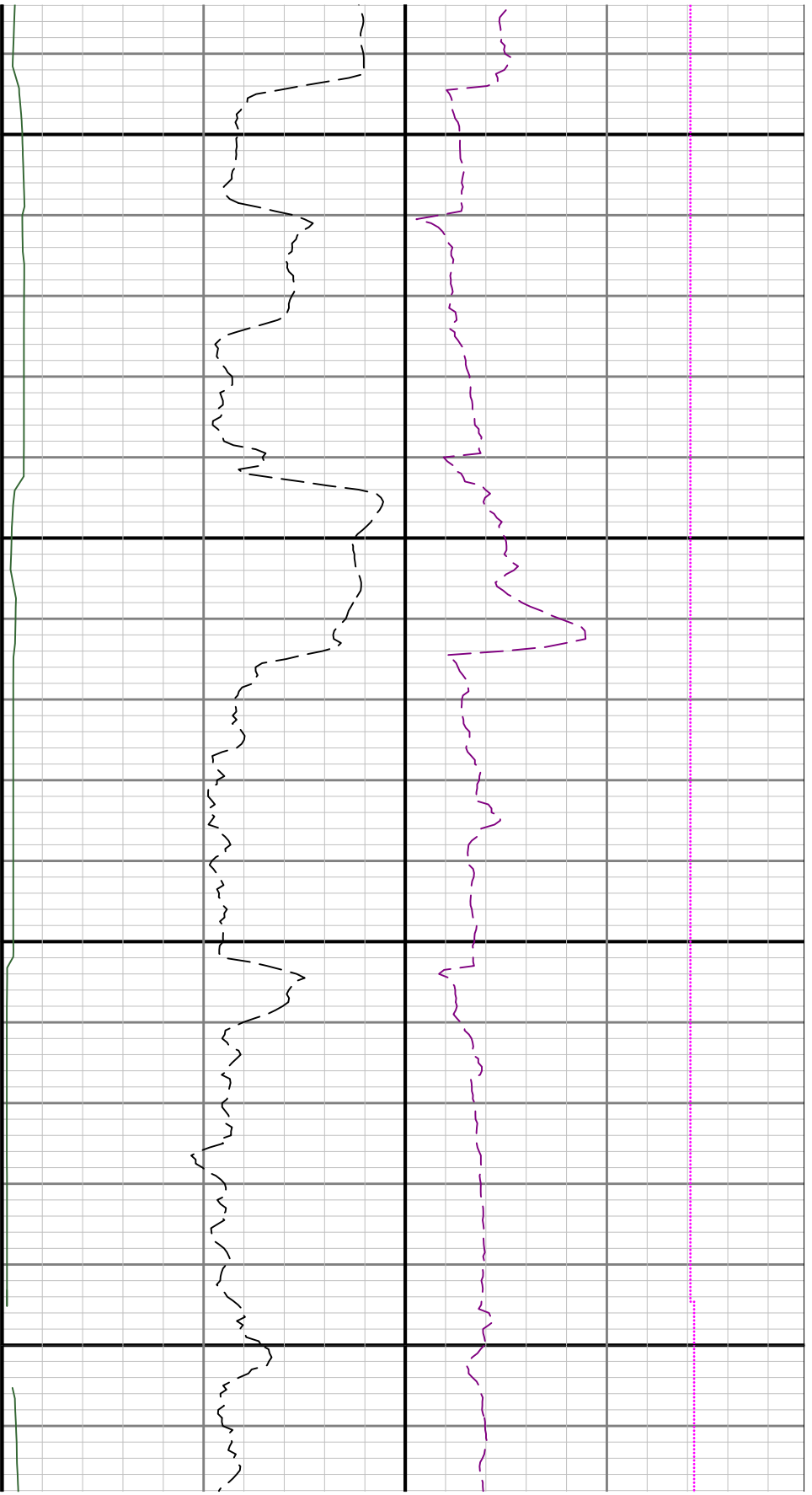
10200

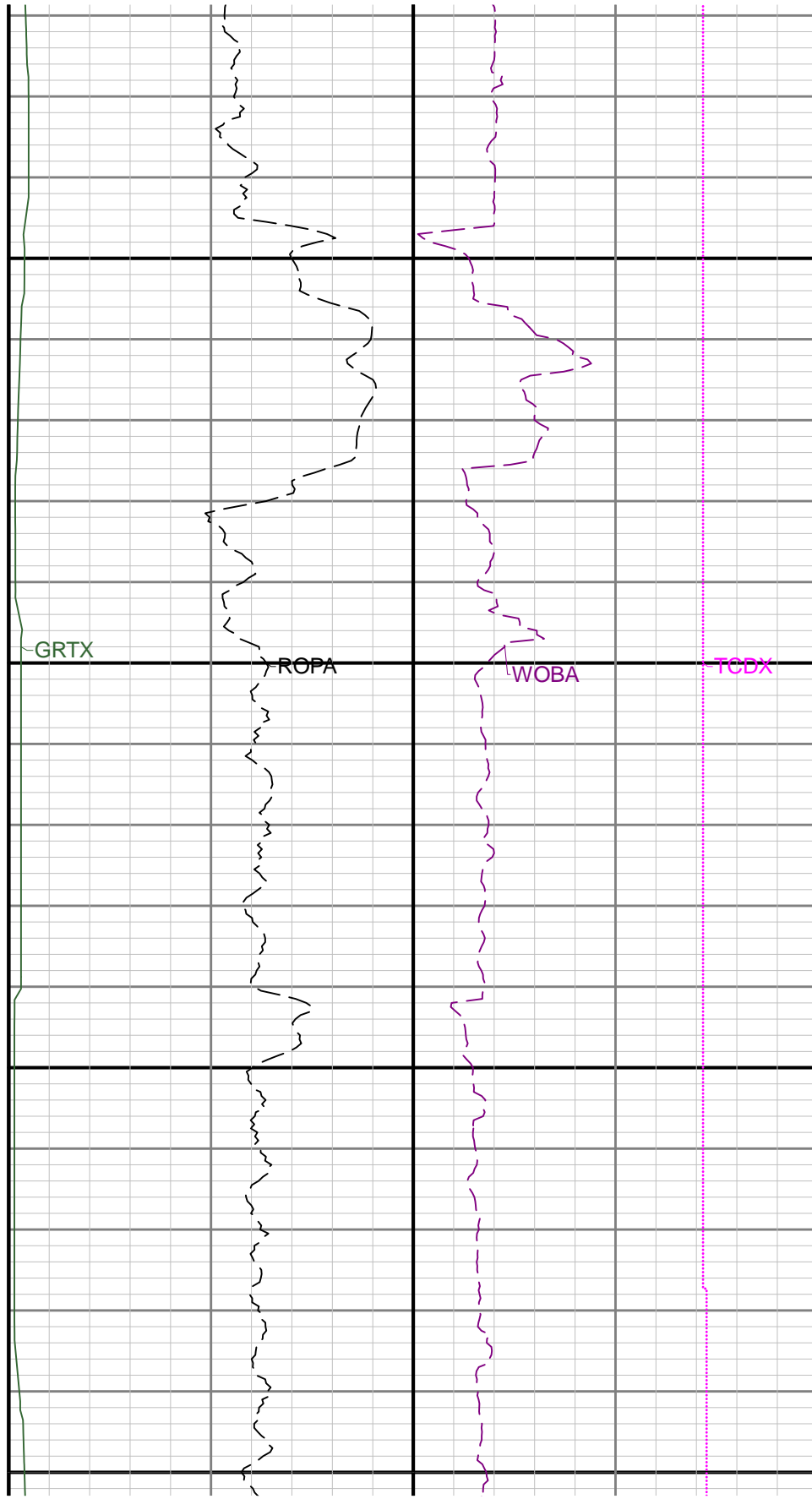
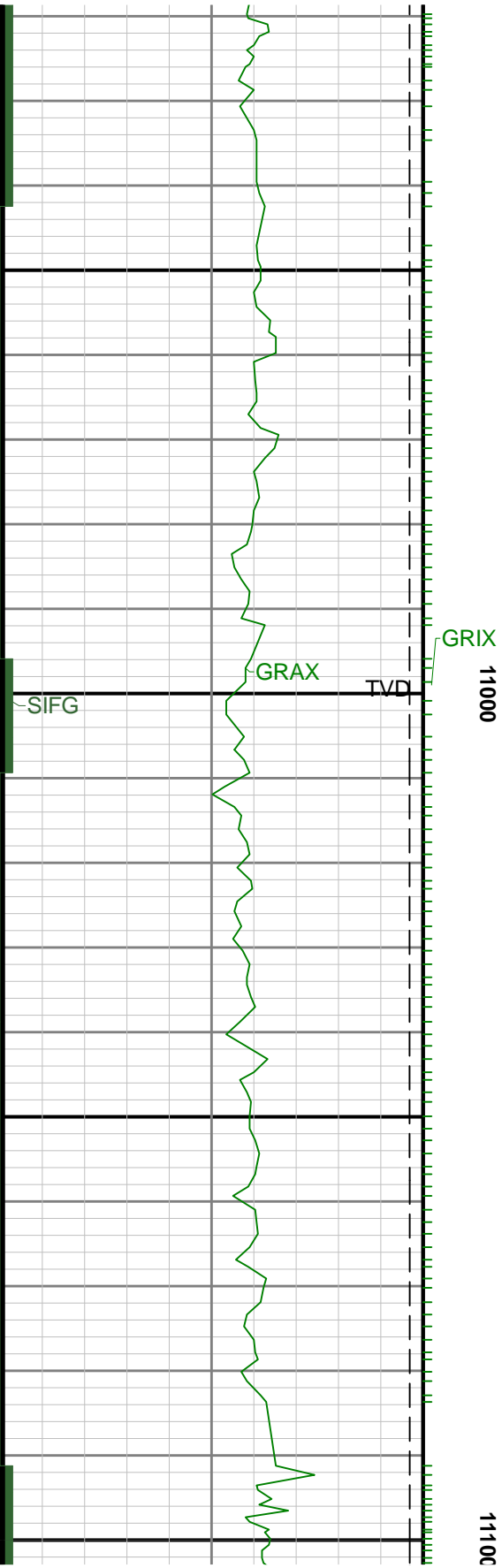
10300

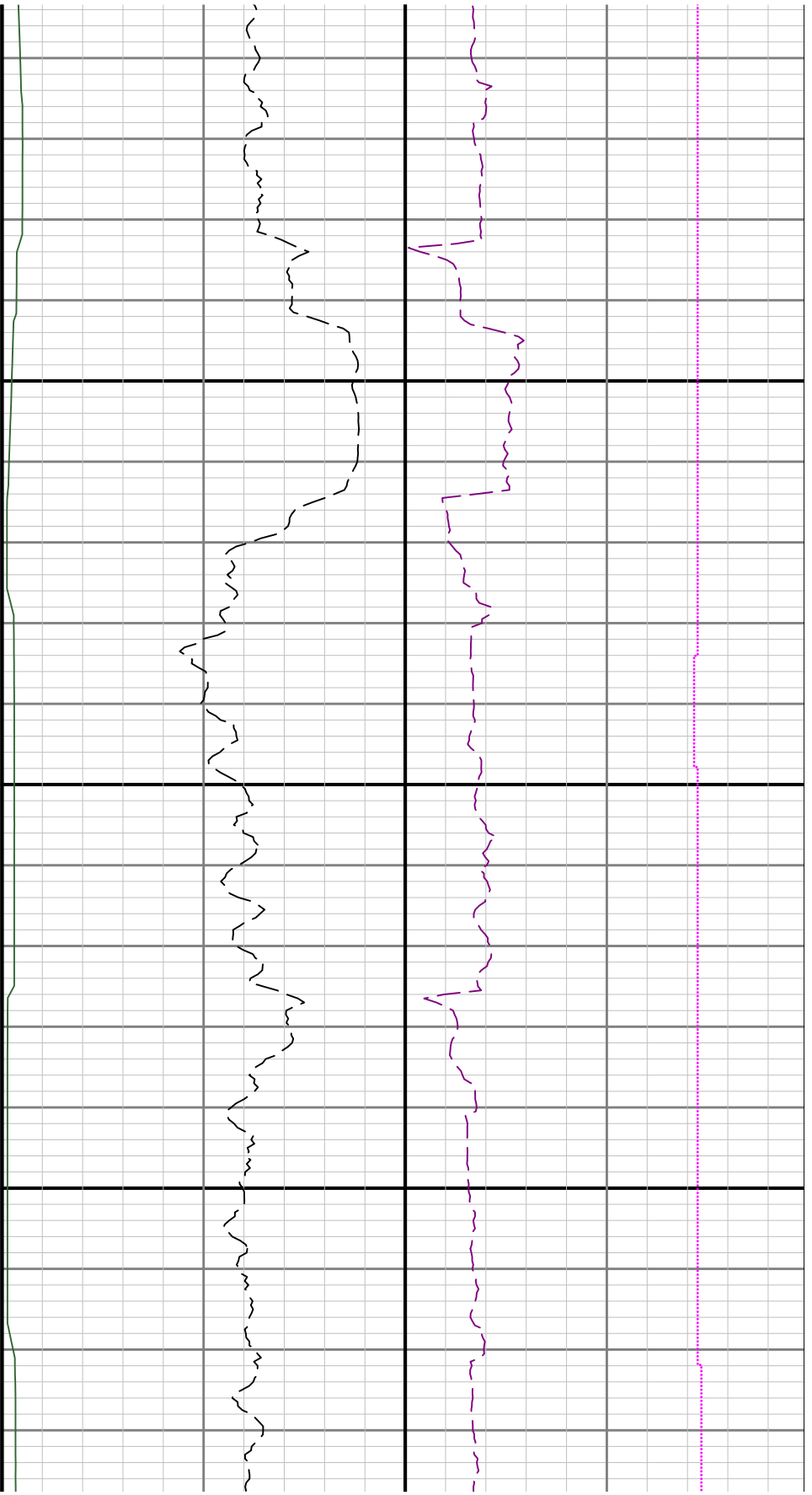




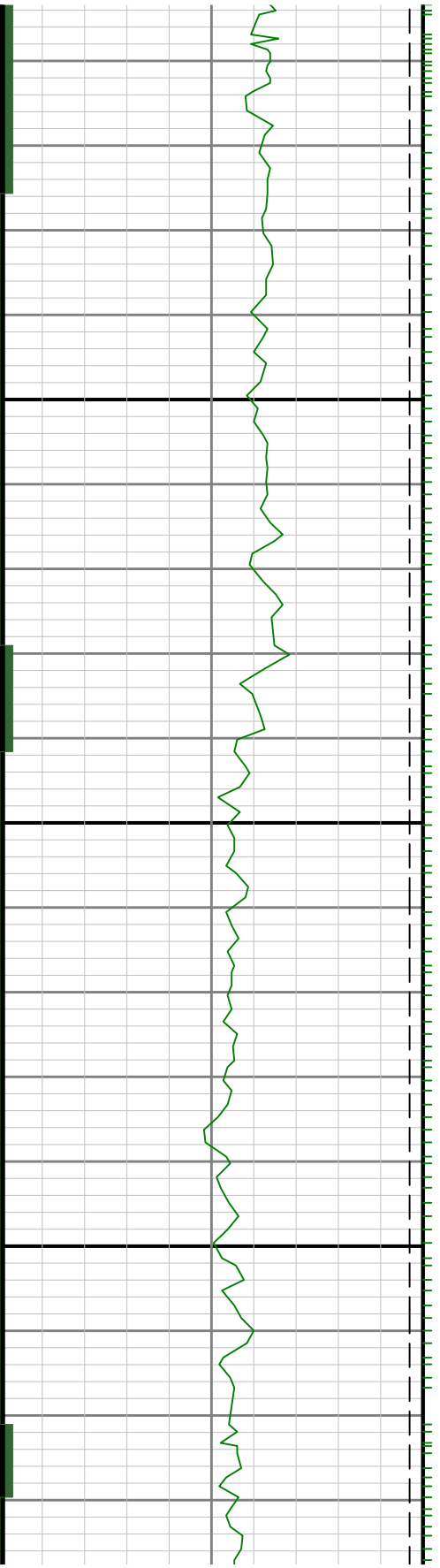


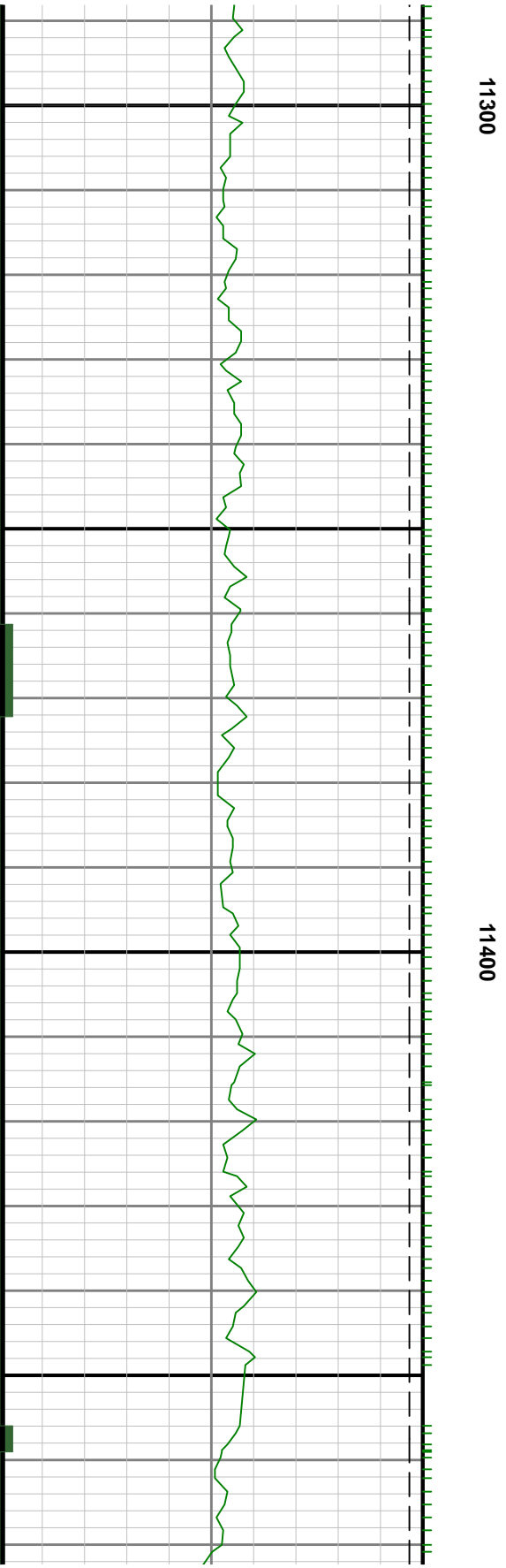
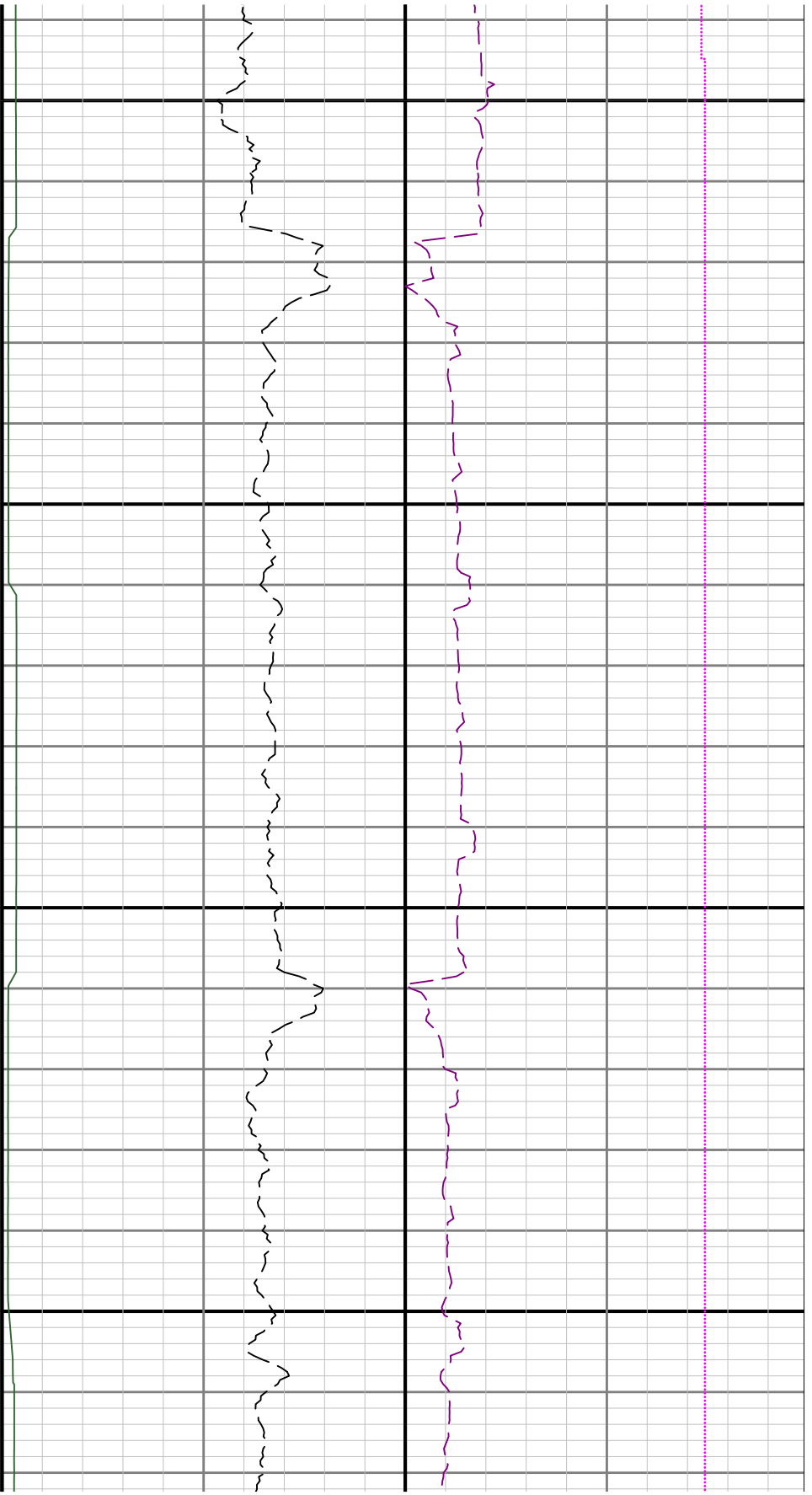


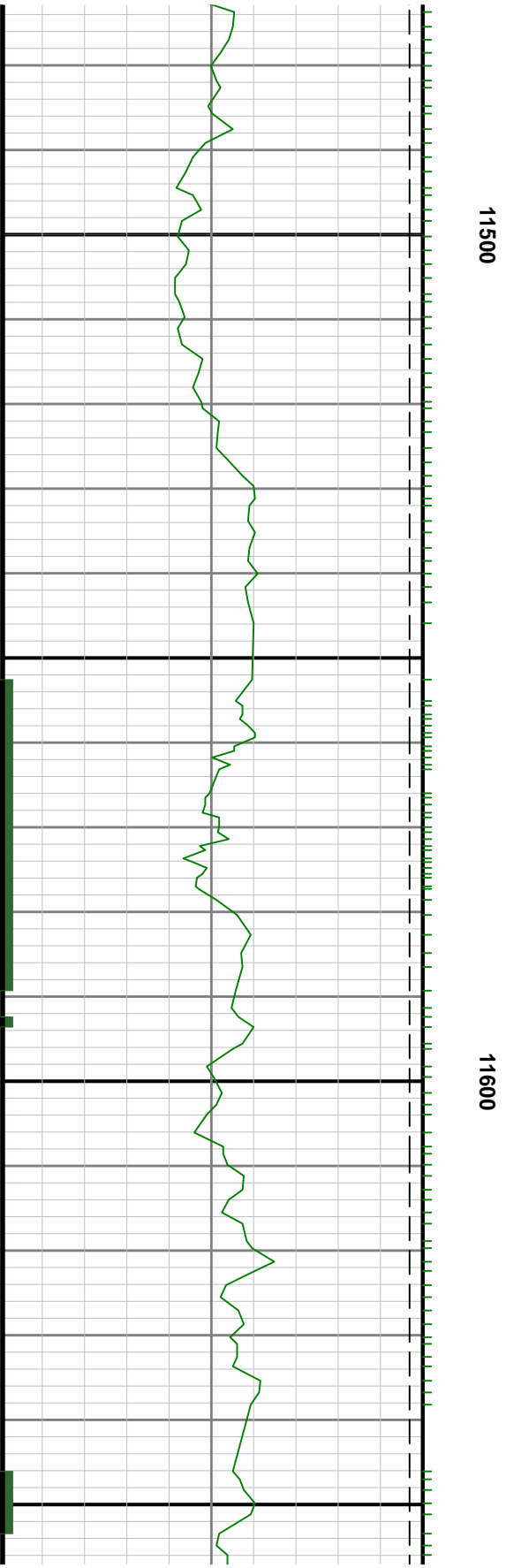


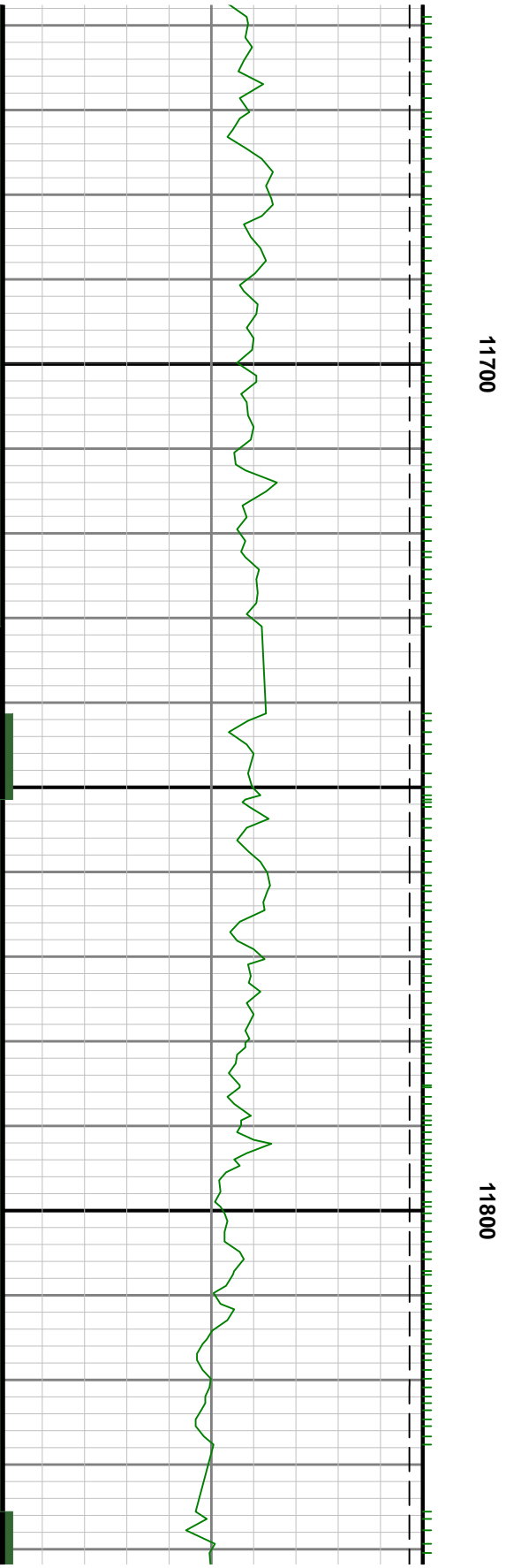
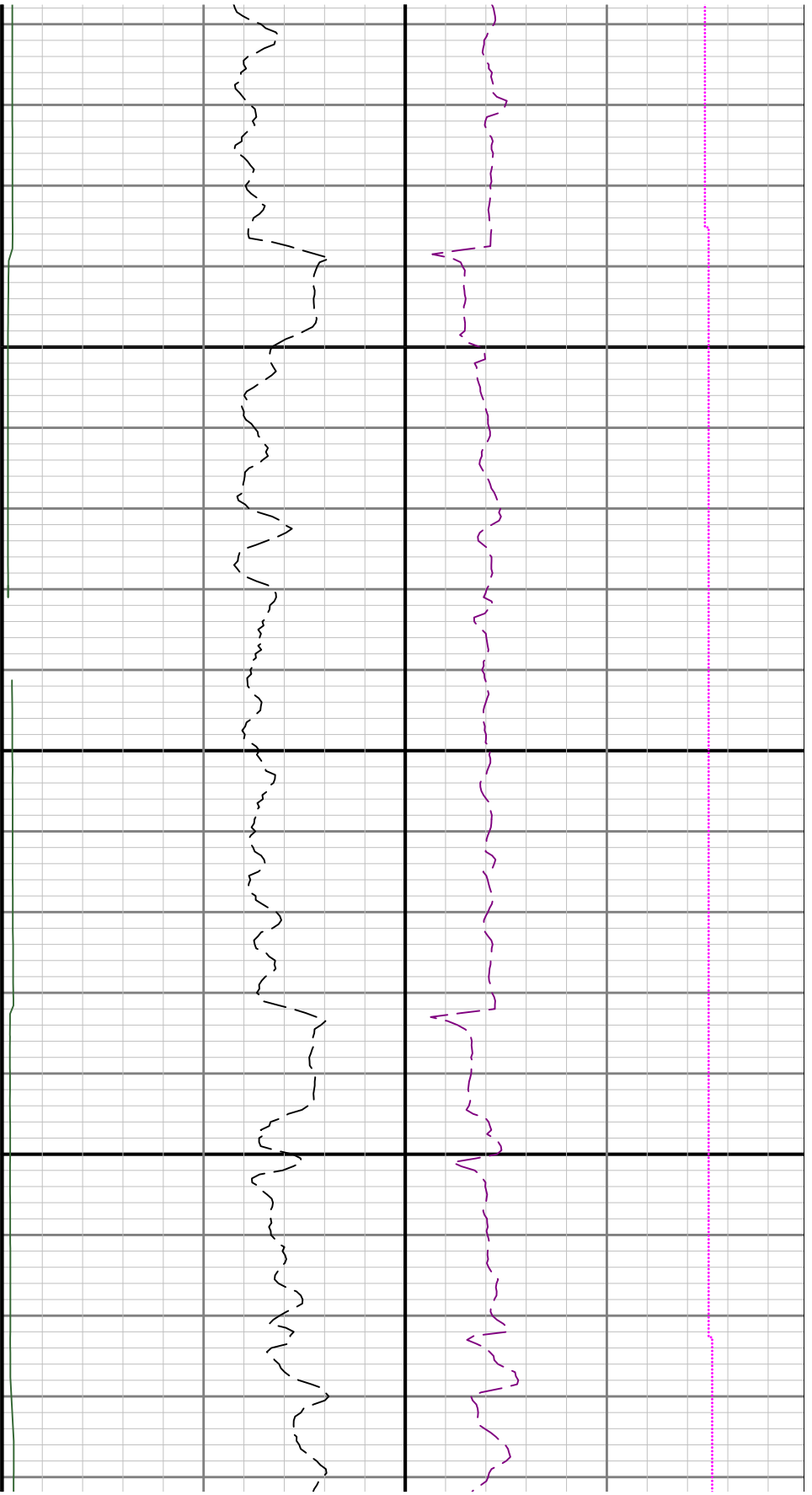


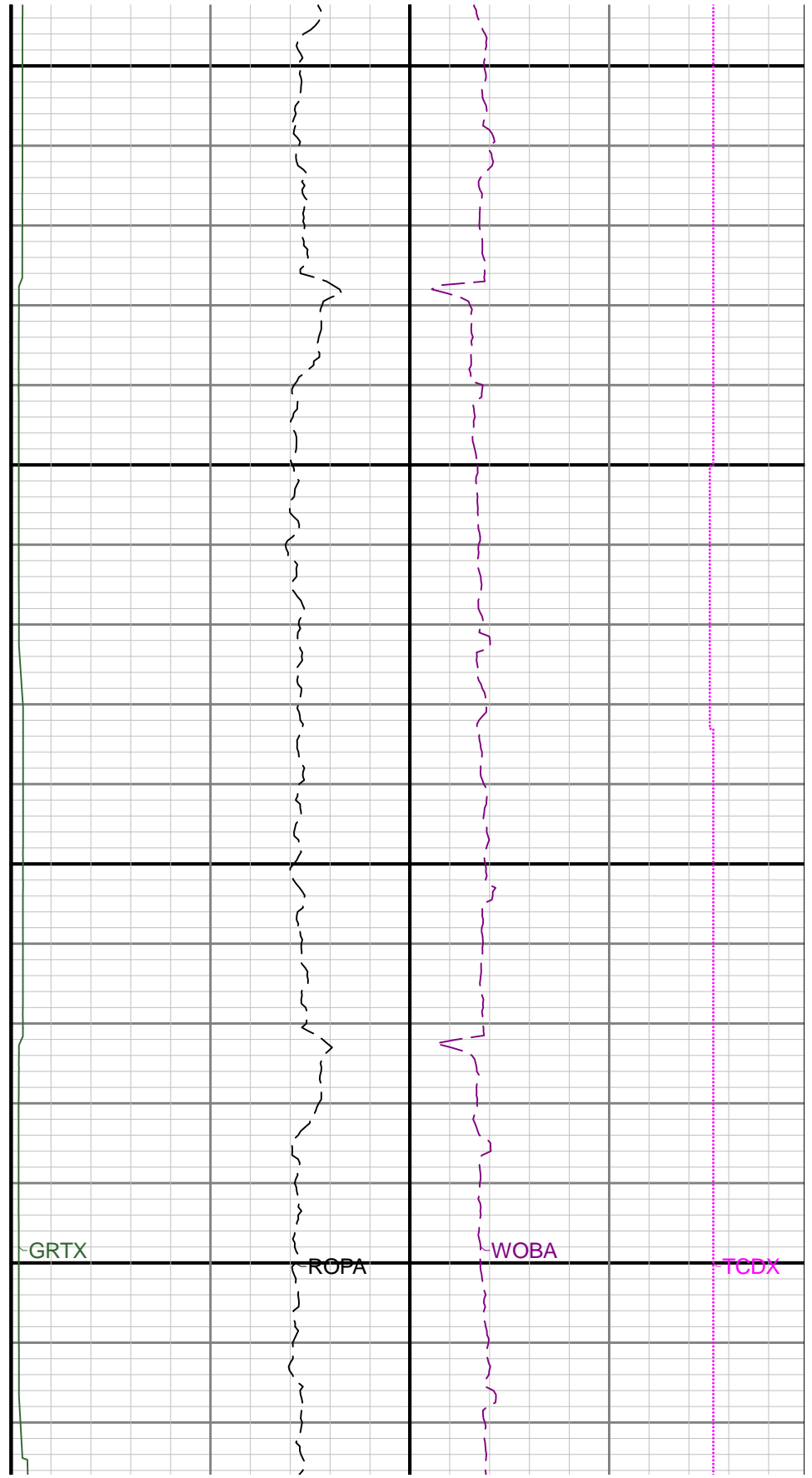
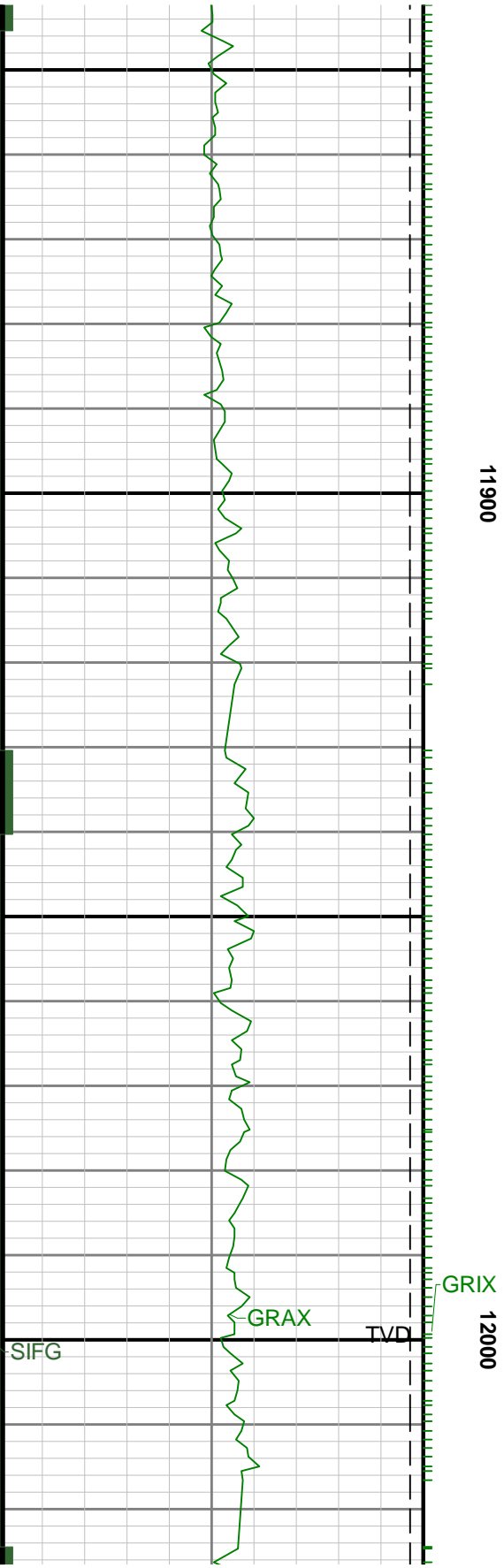
11200

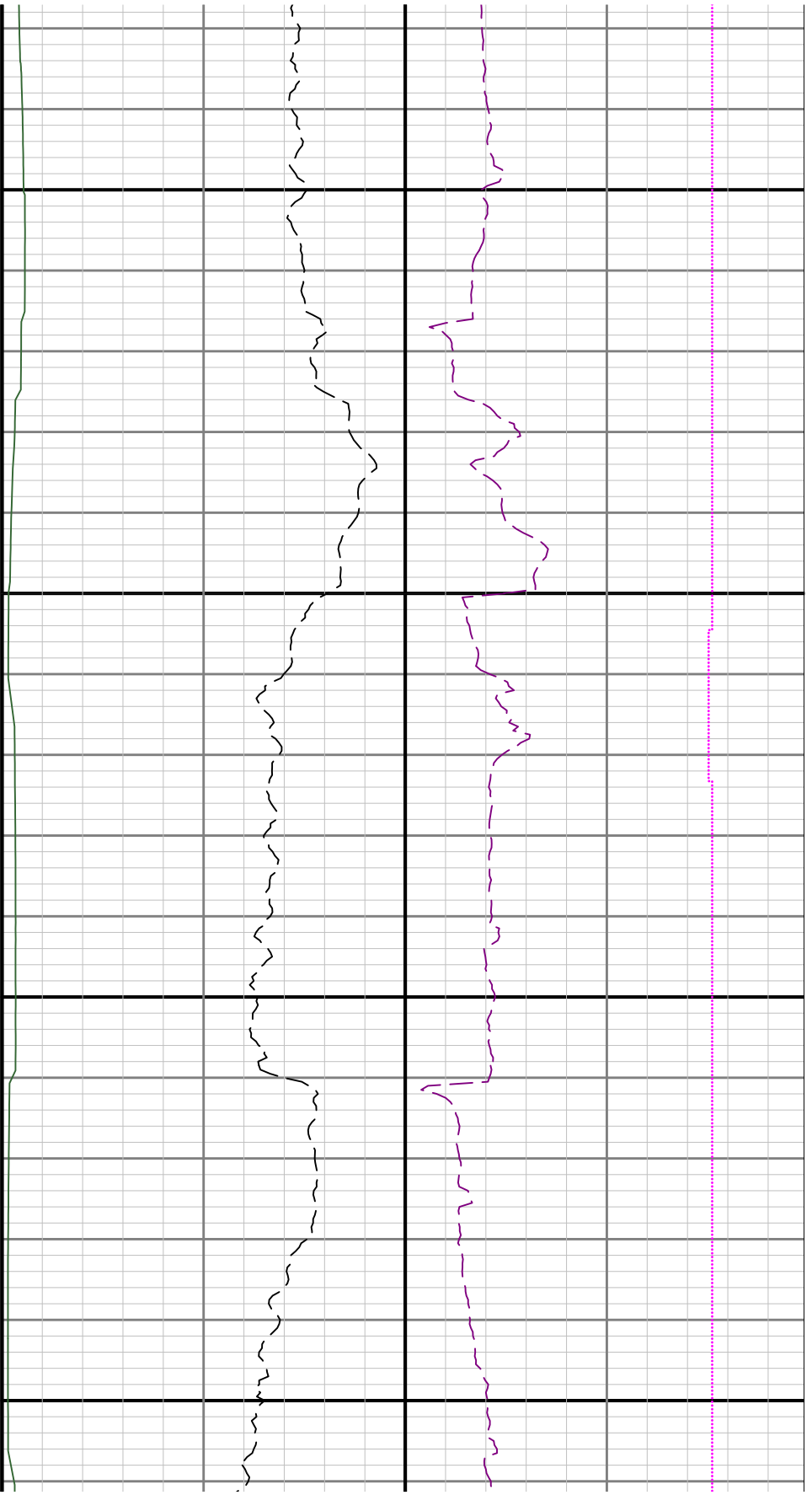






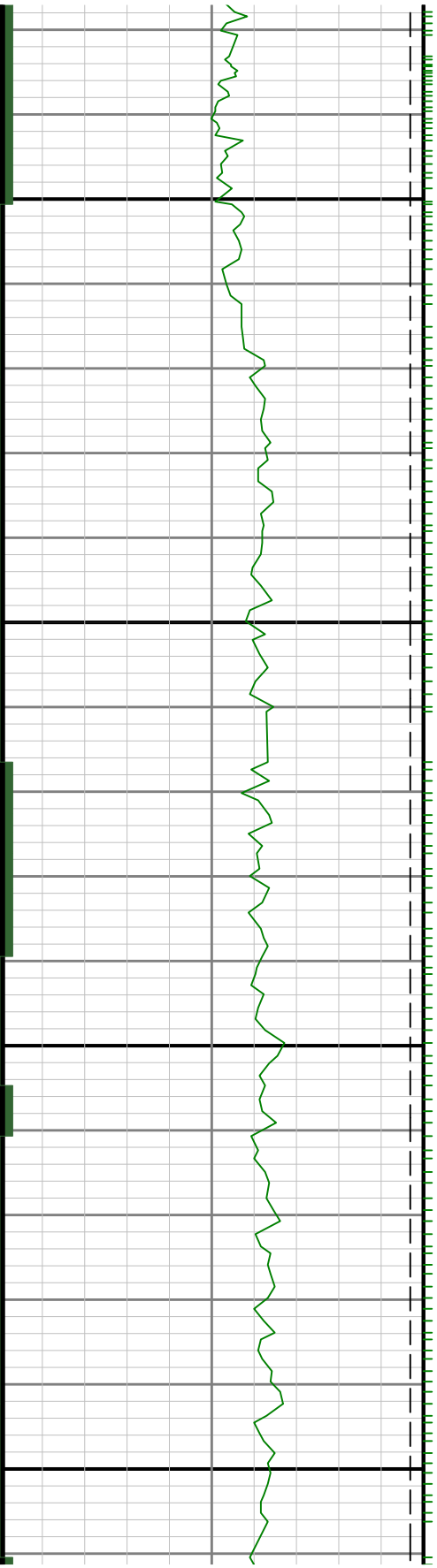


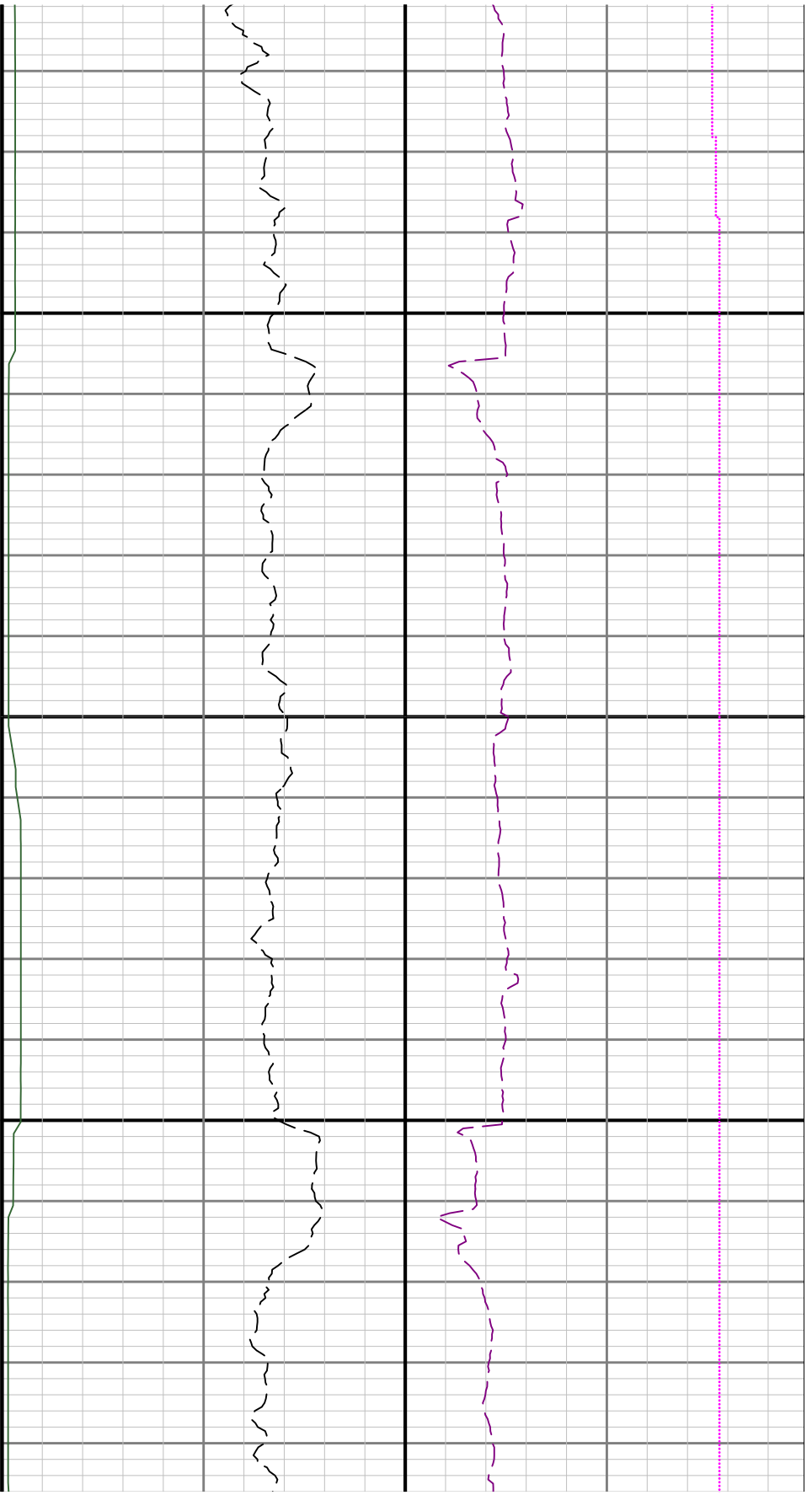




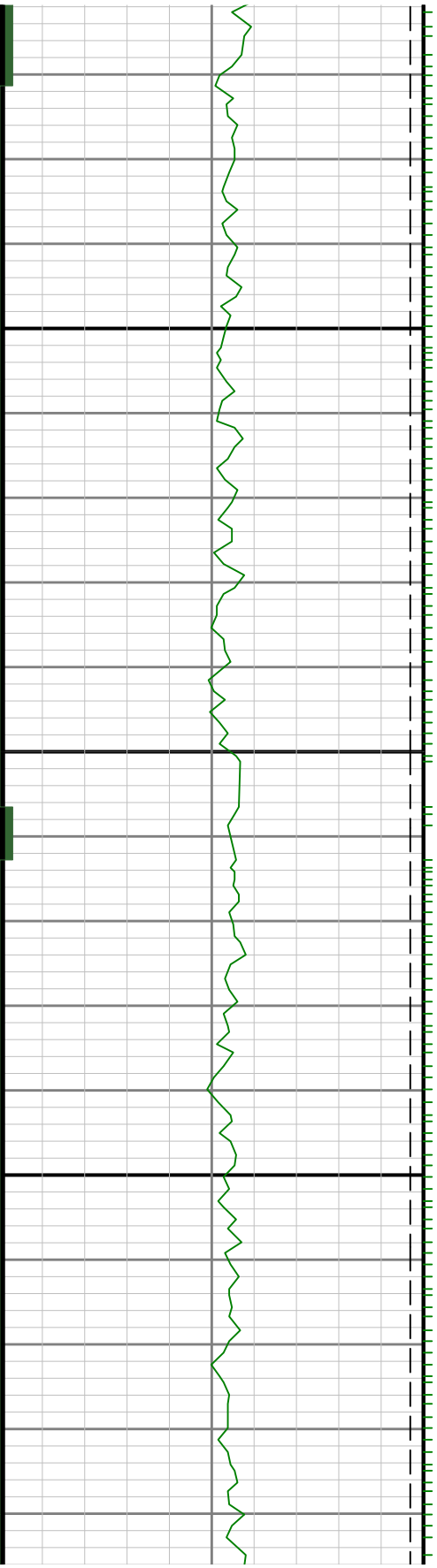
12100

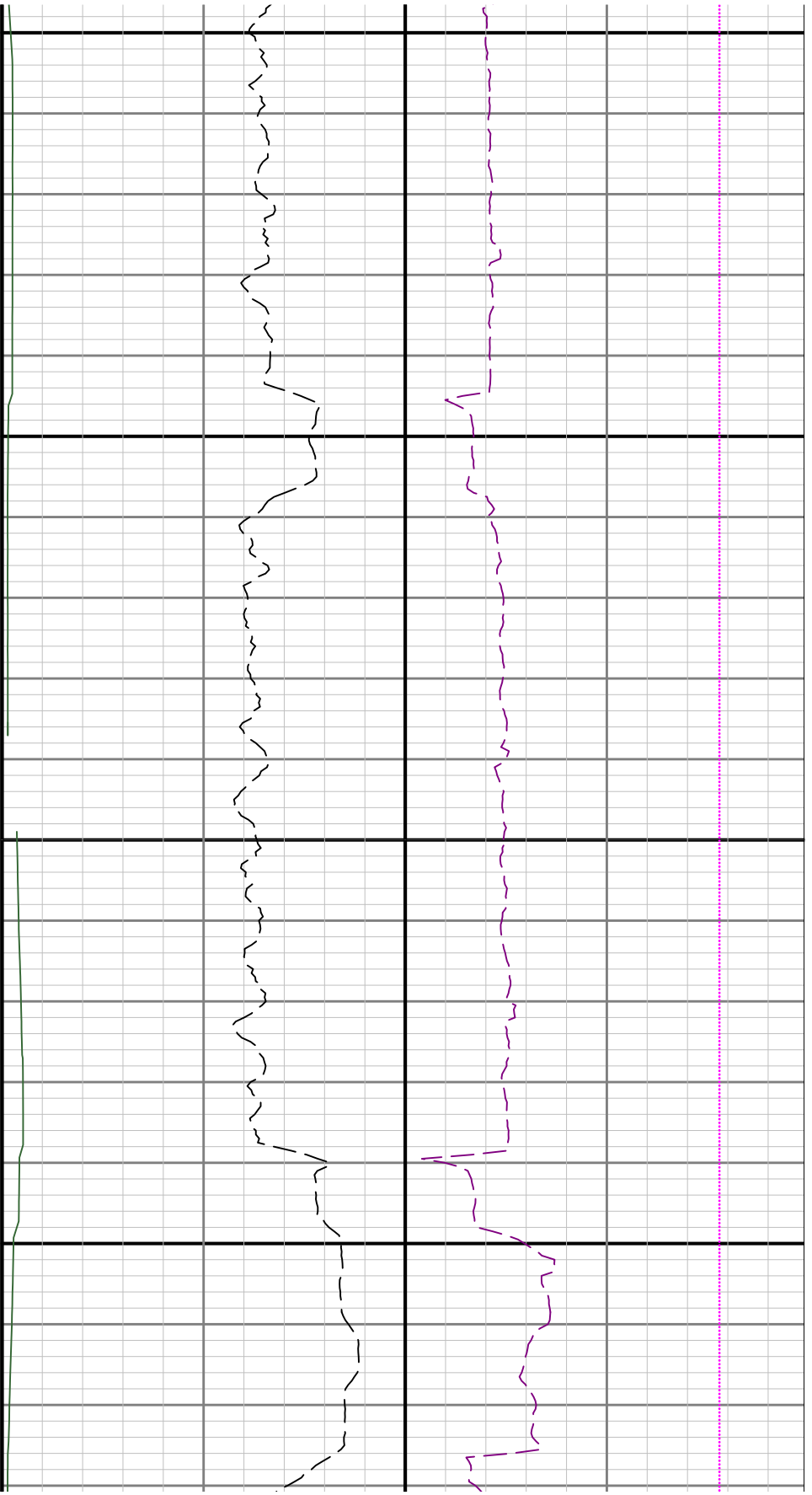
12200





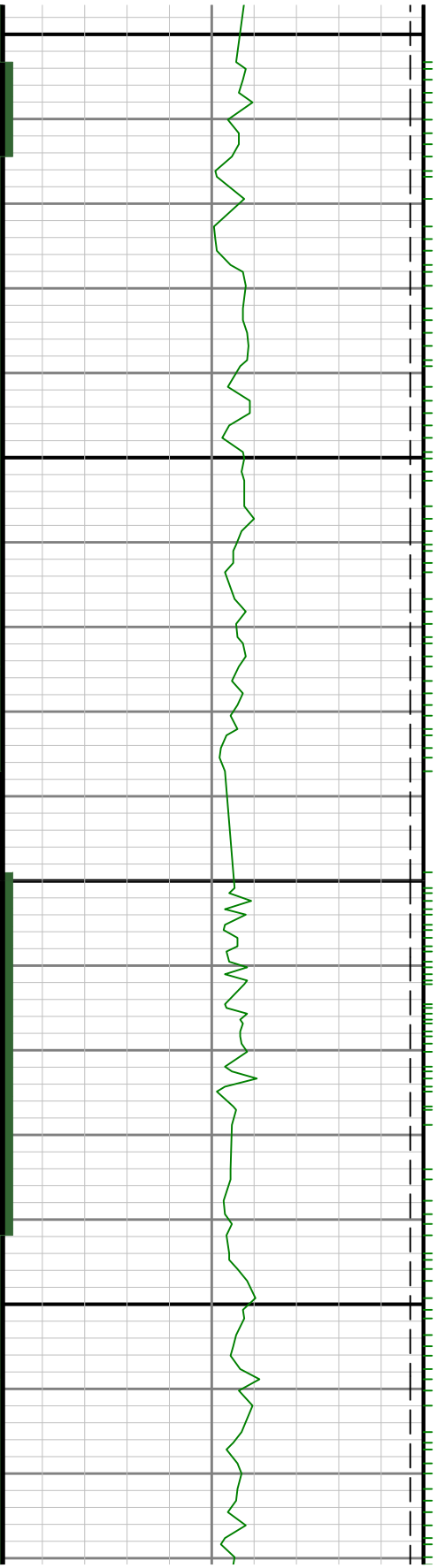
12300

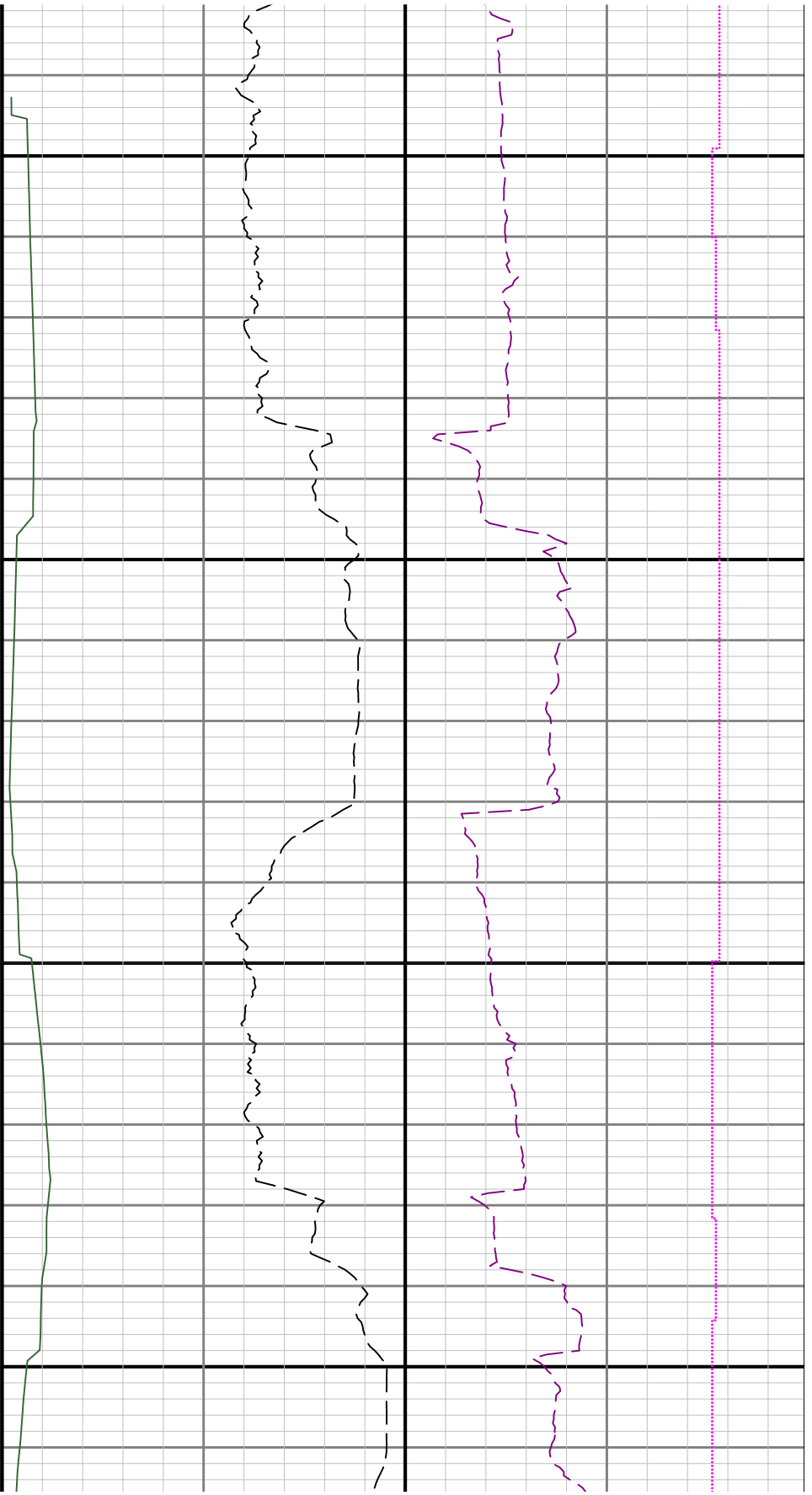




12400

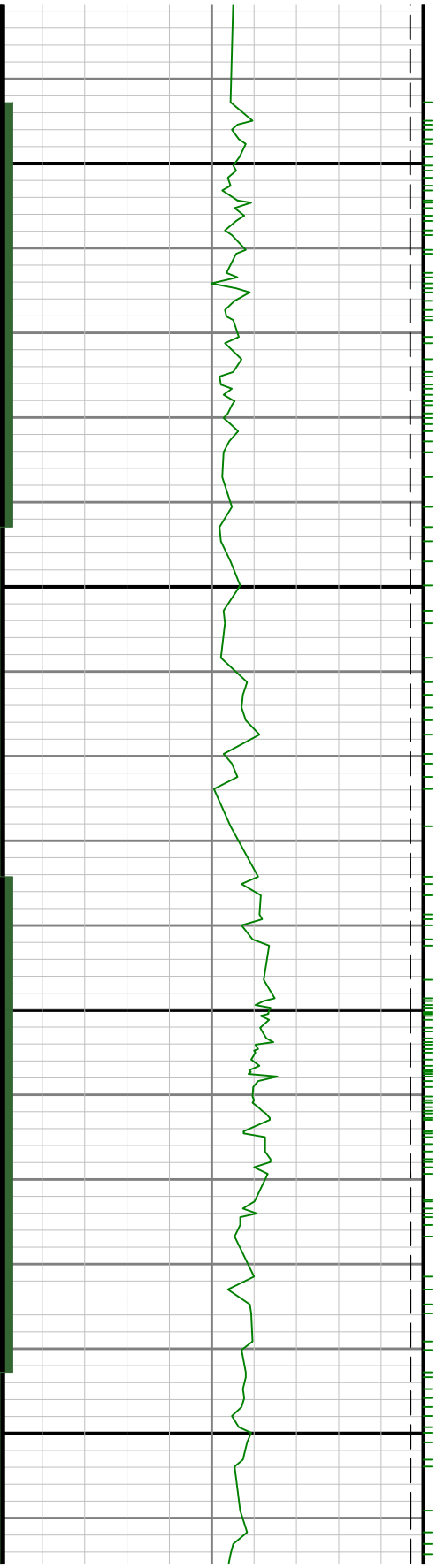
12500

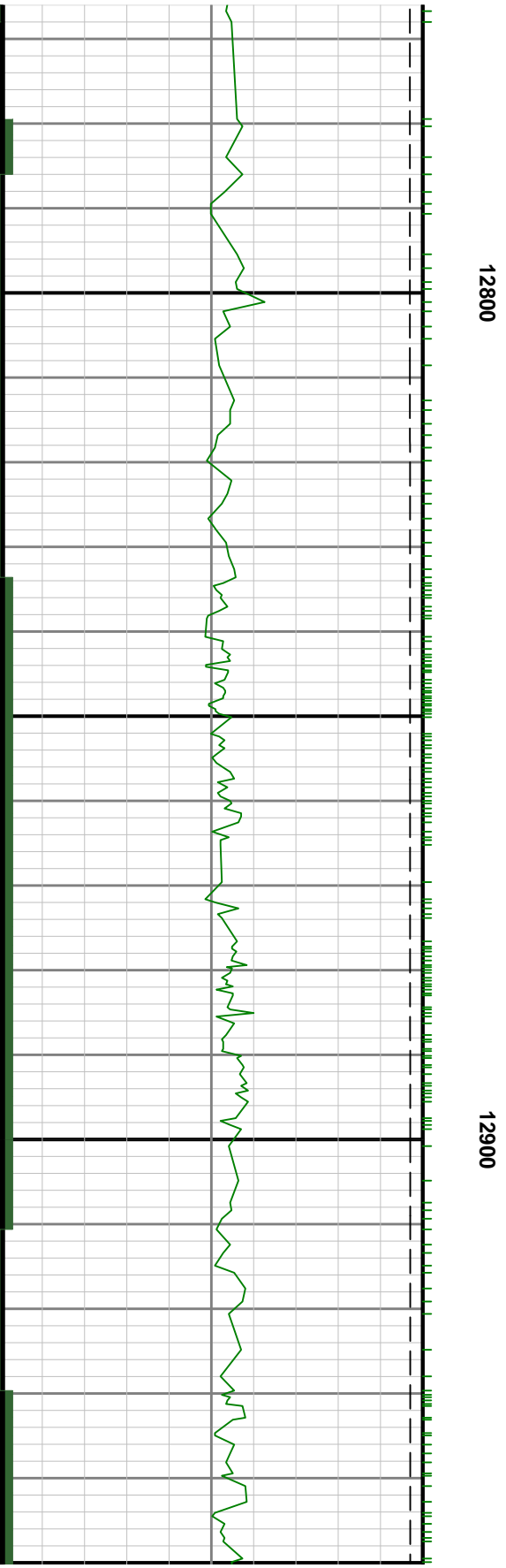
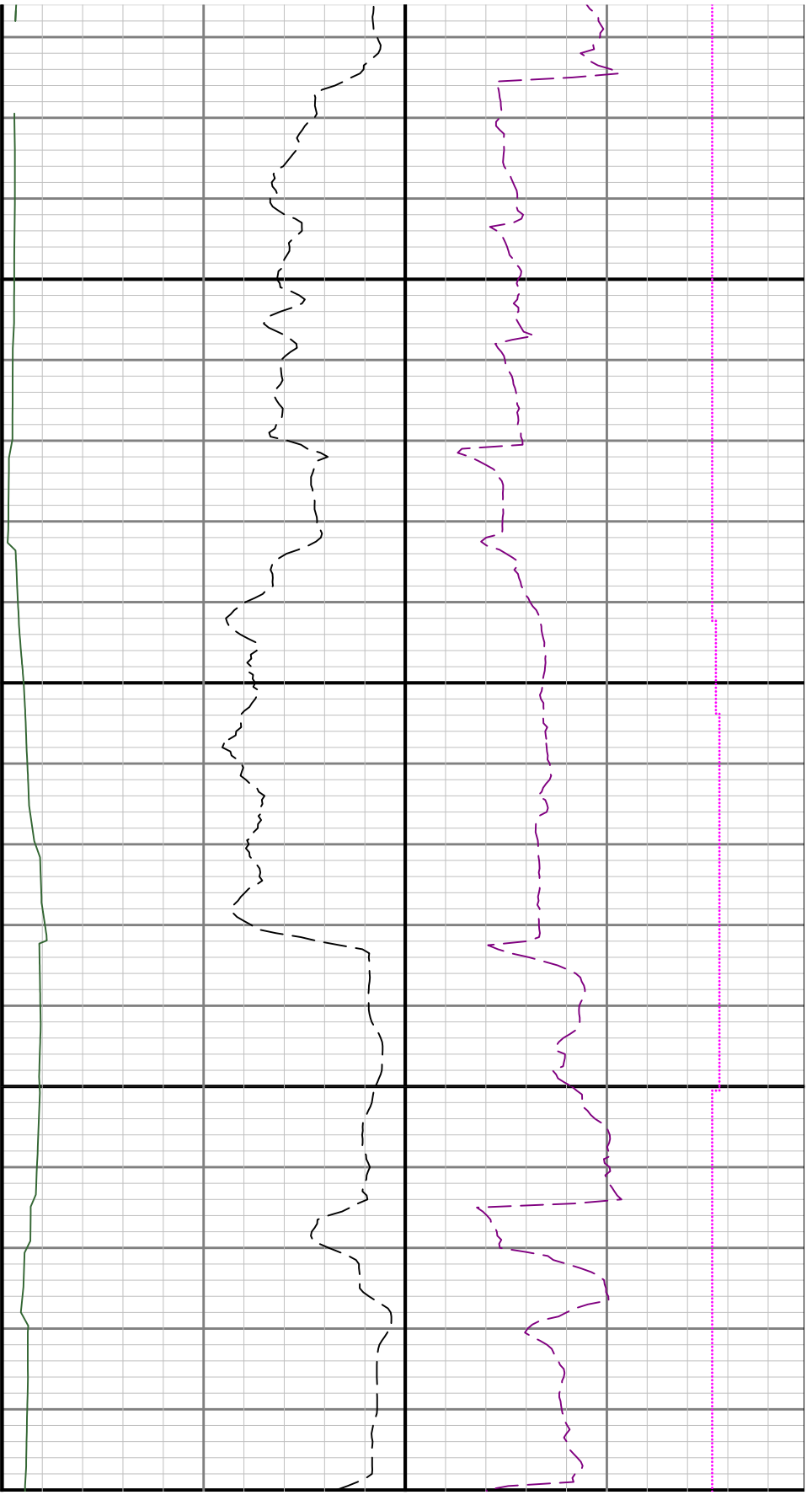


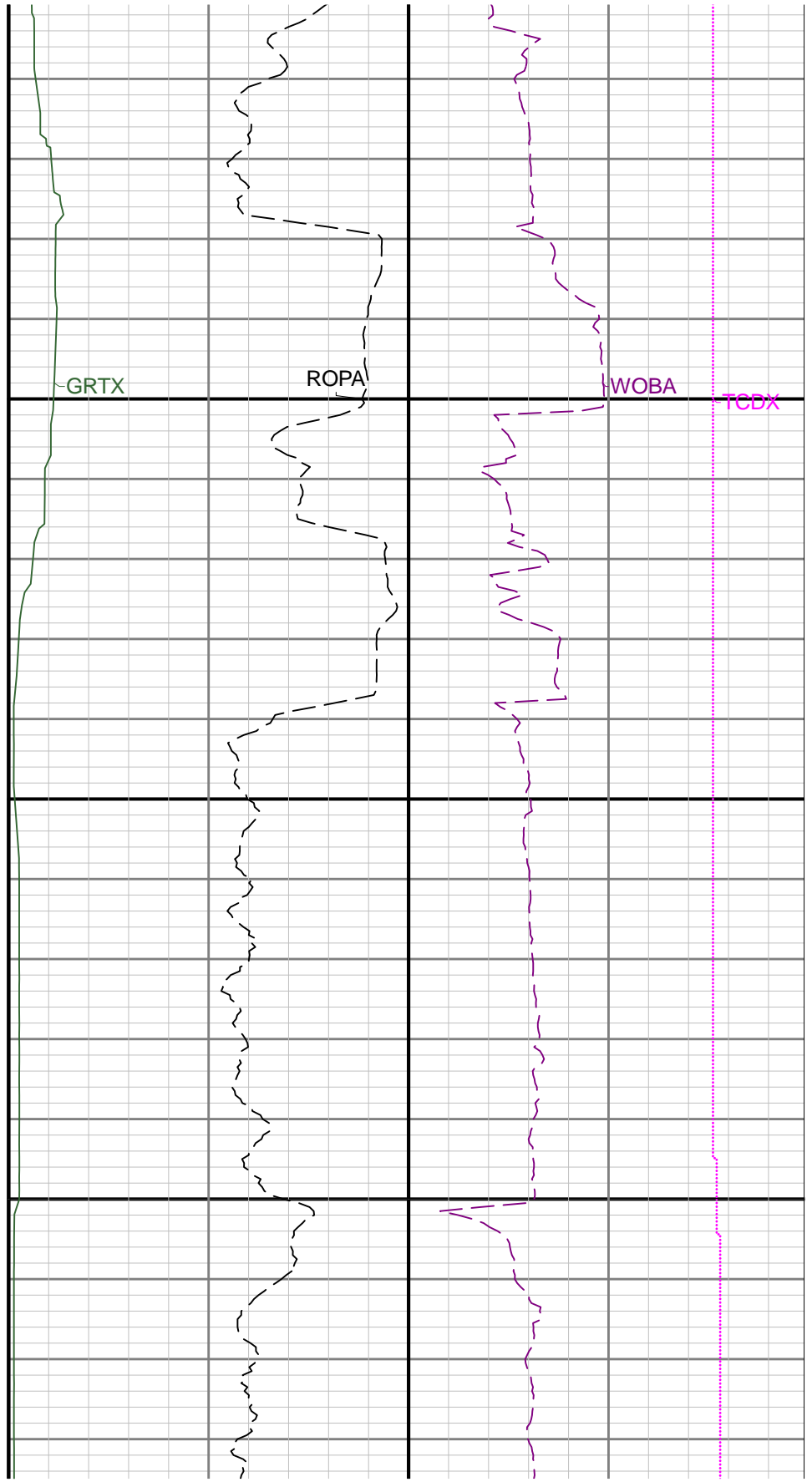
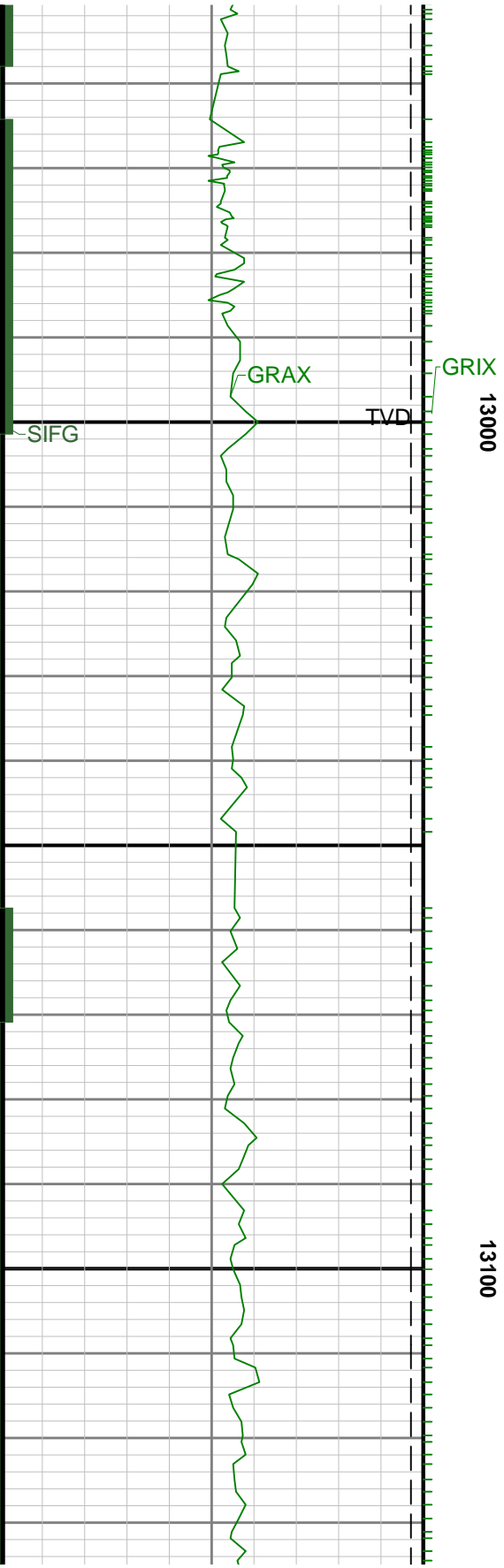


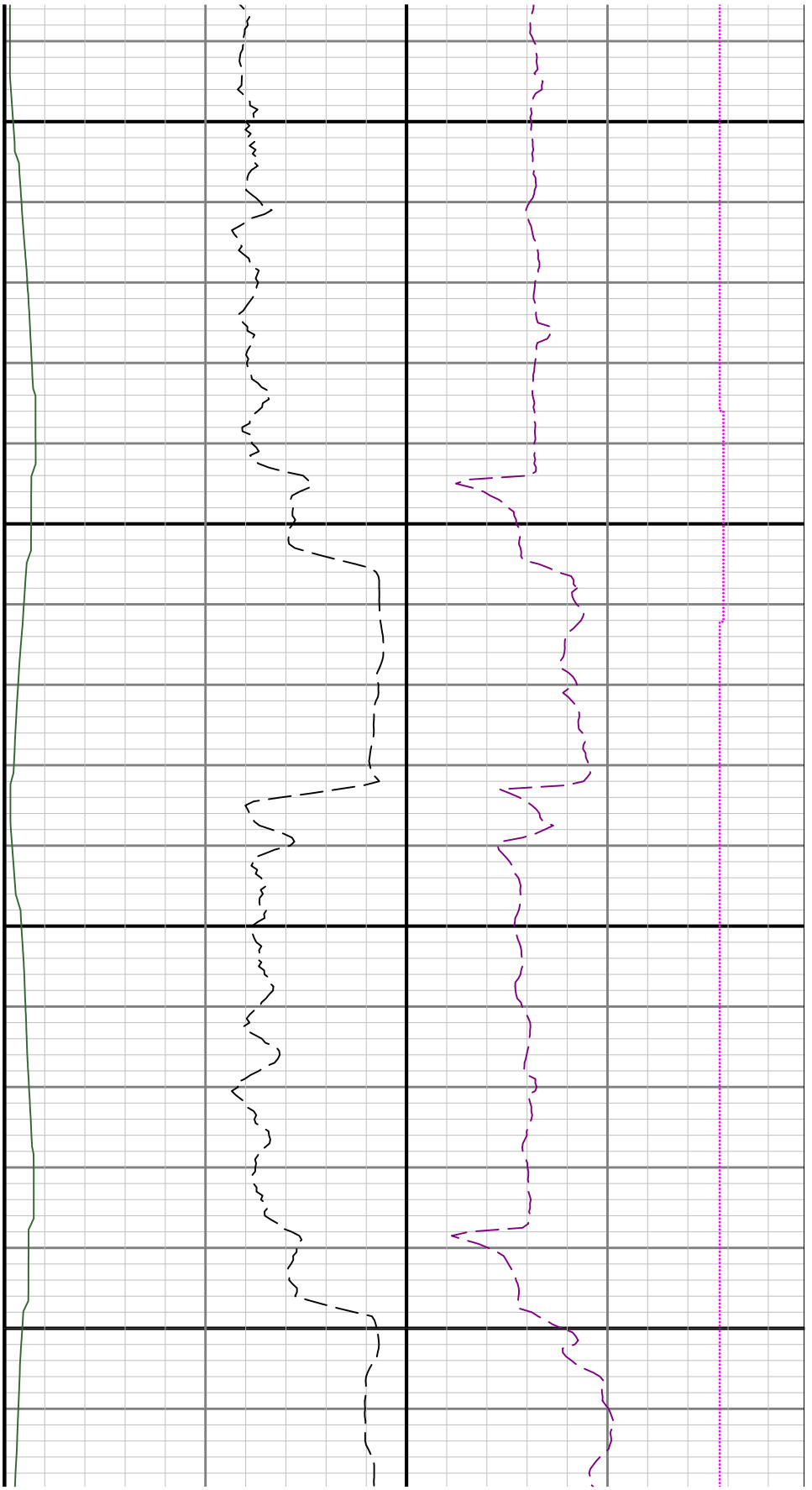
12600

12700



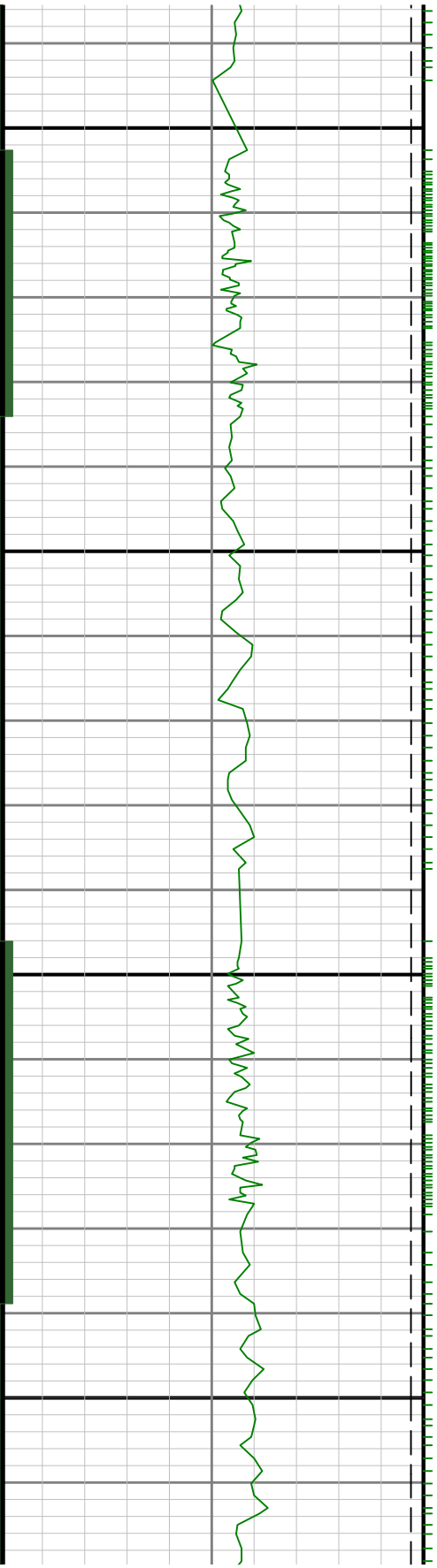


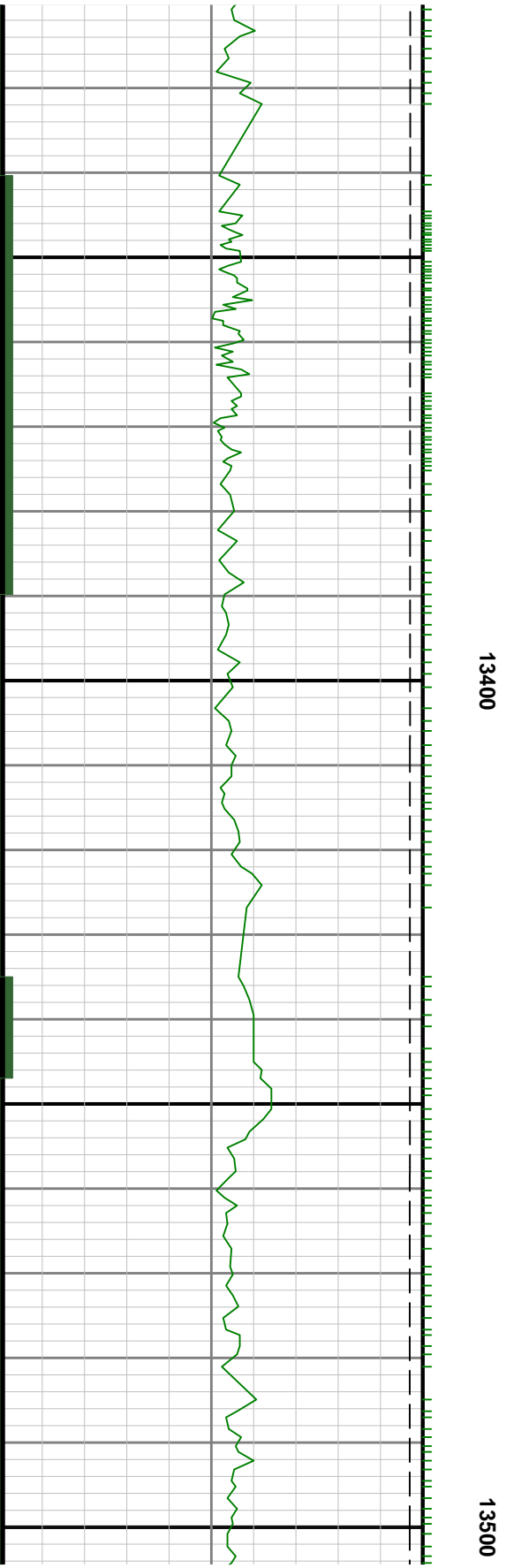
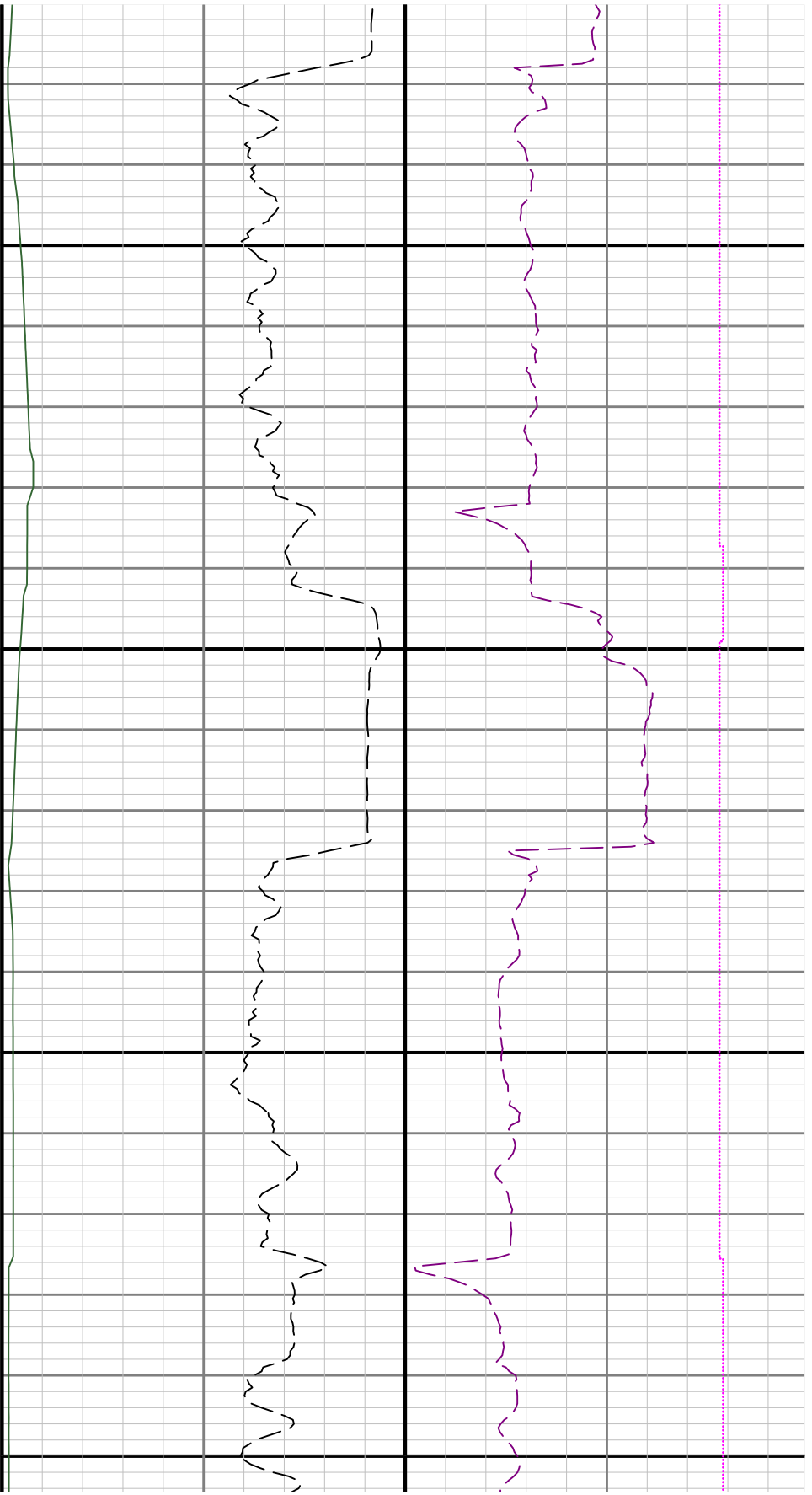




13200

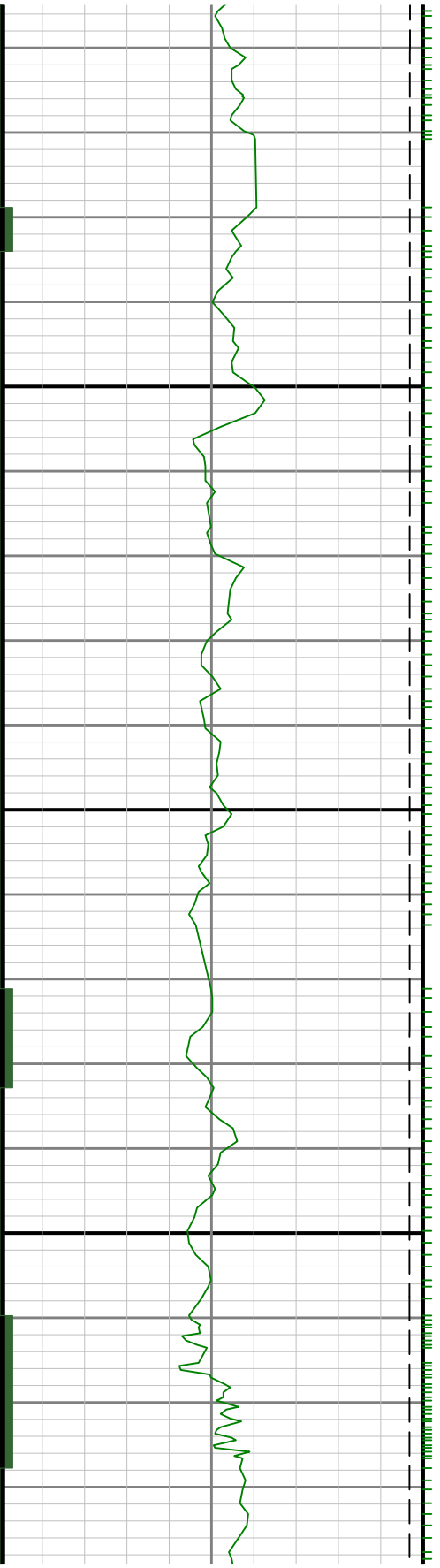
13300

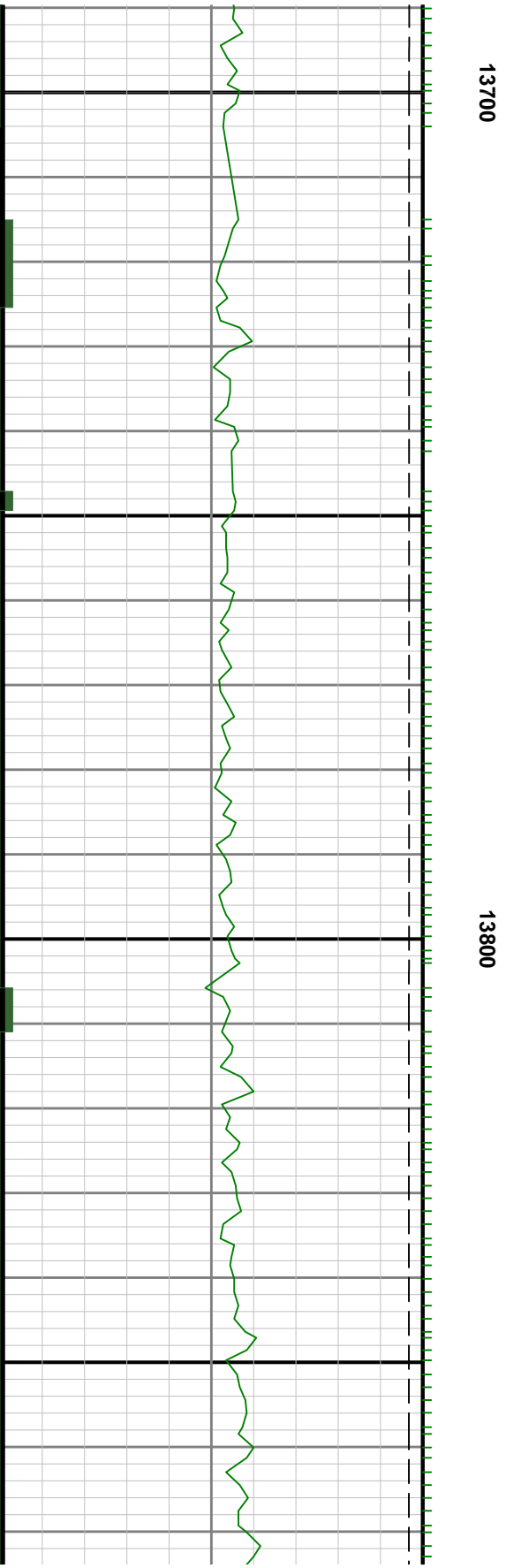
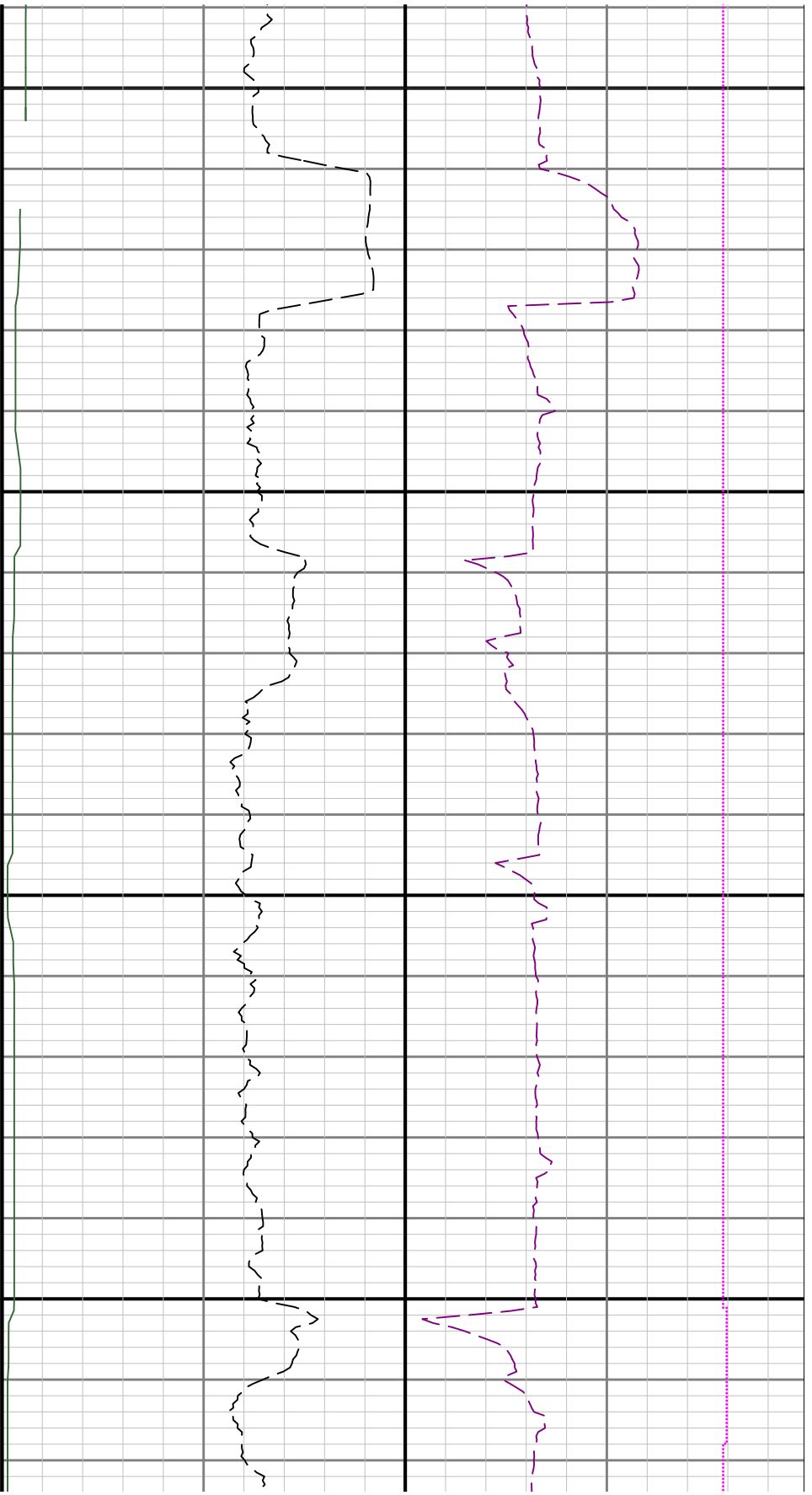


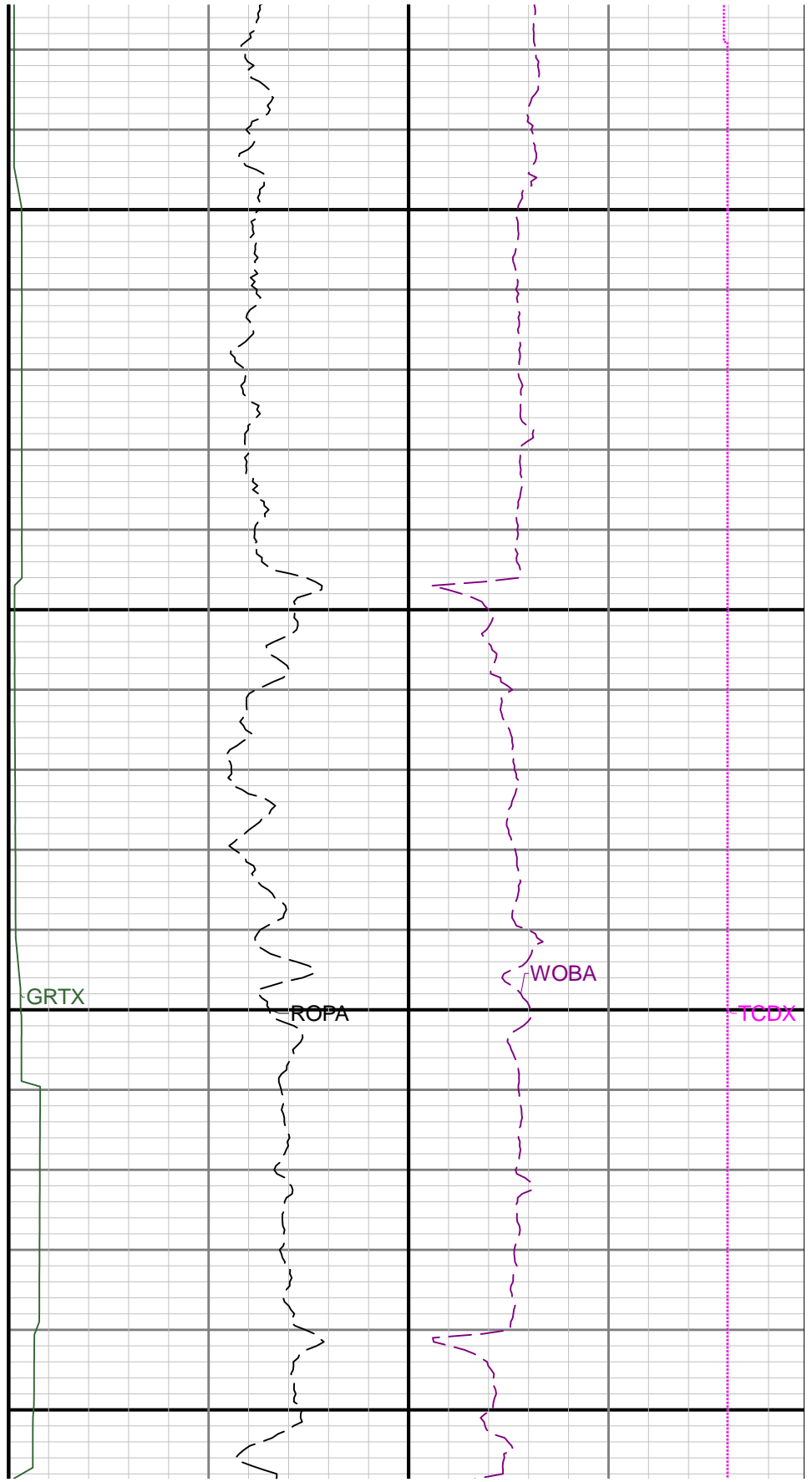
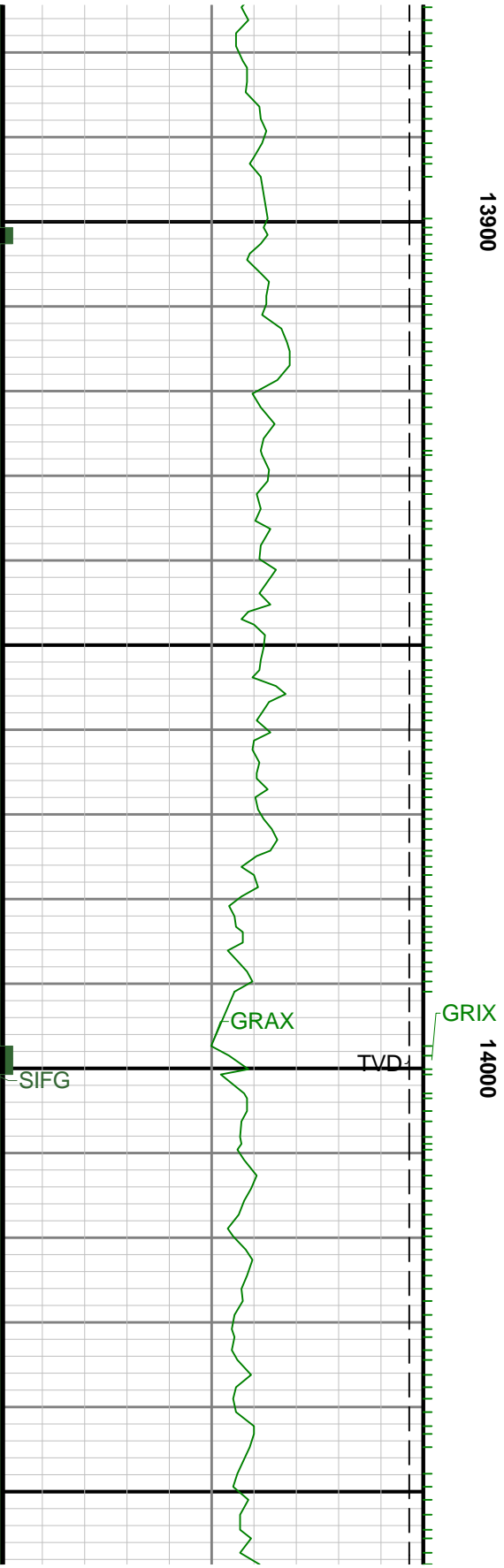


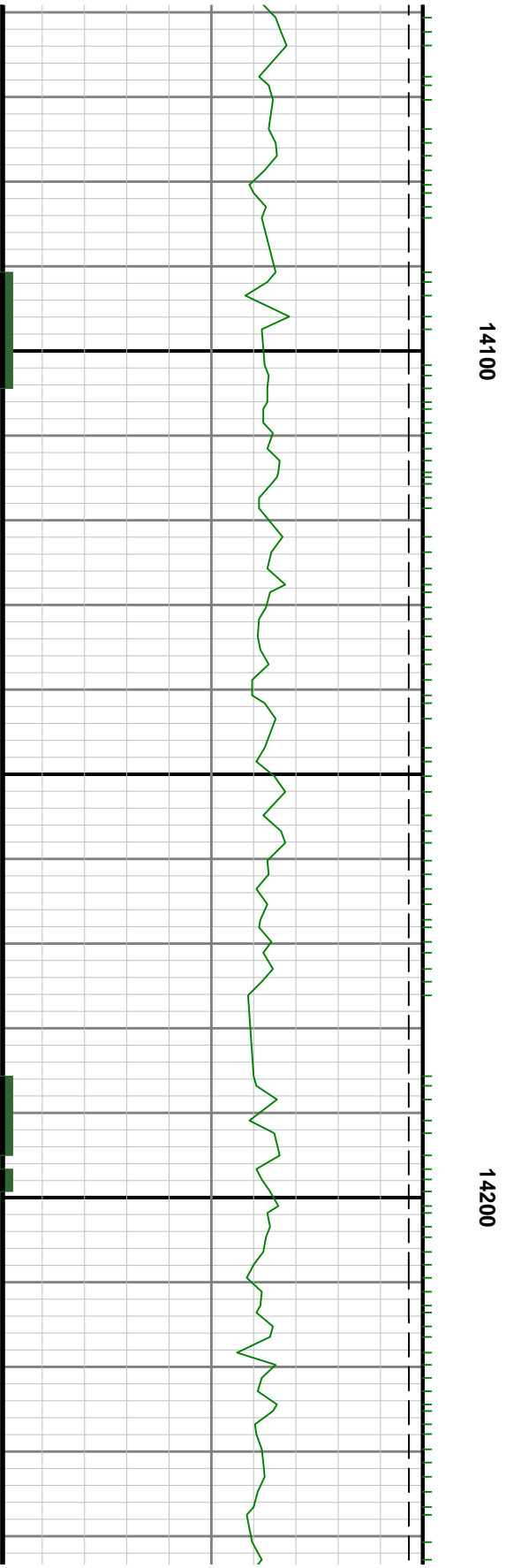
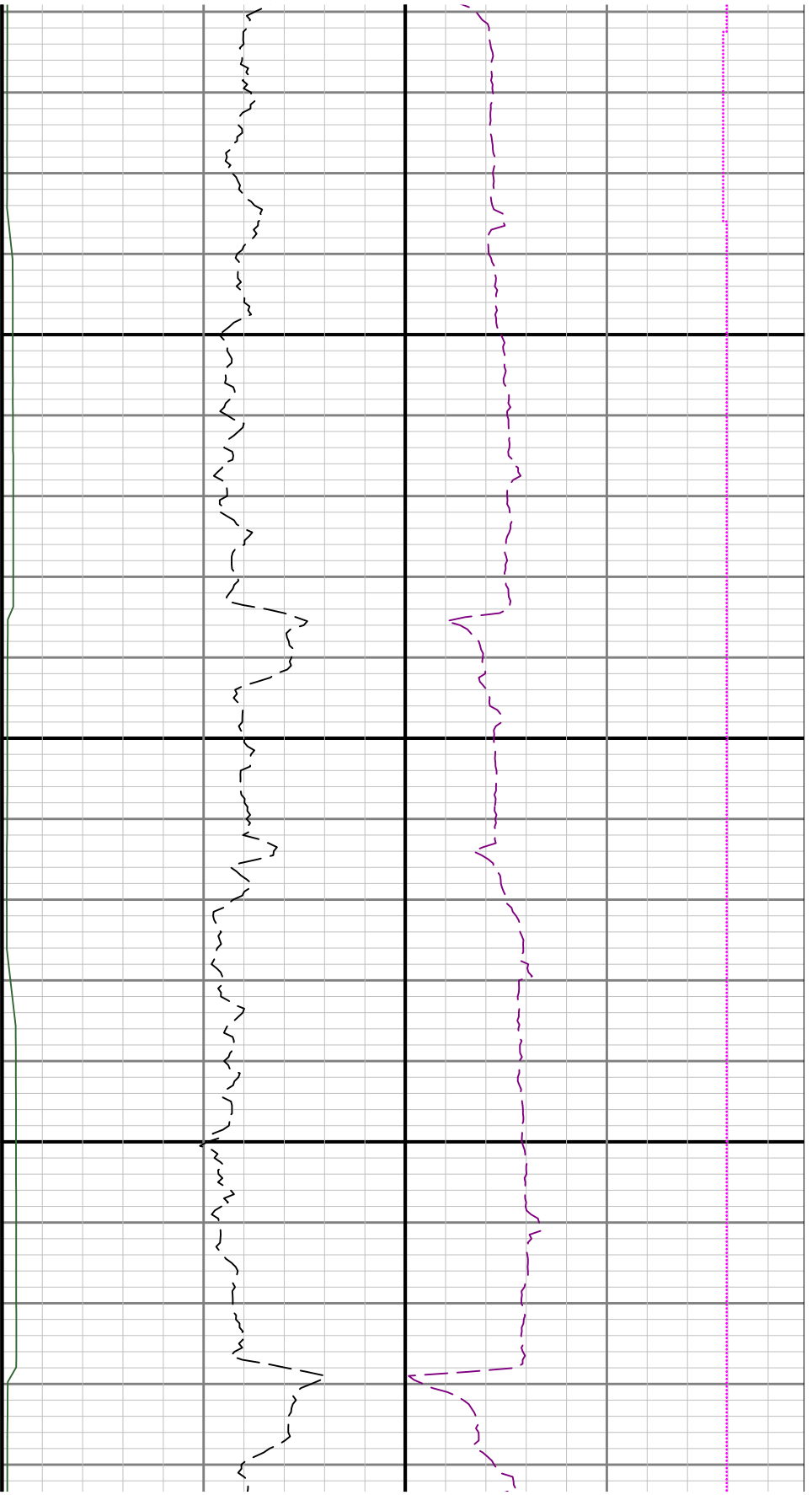


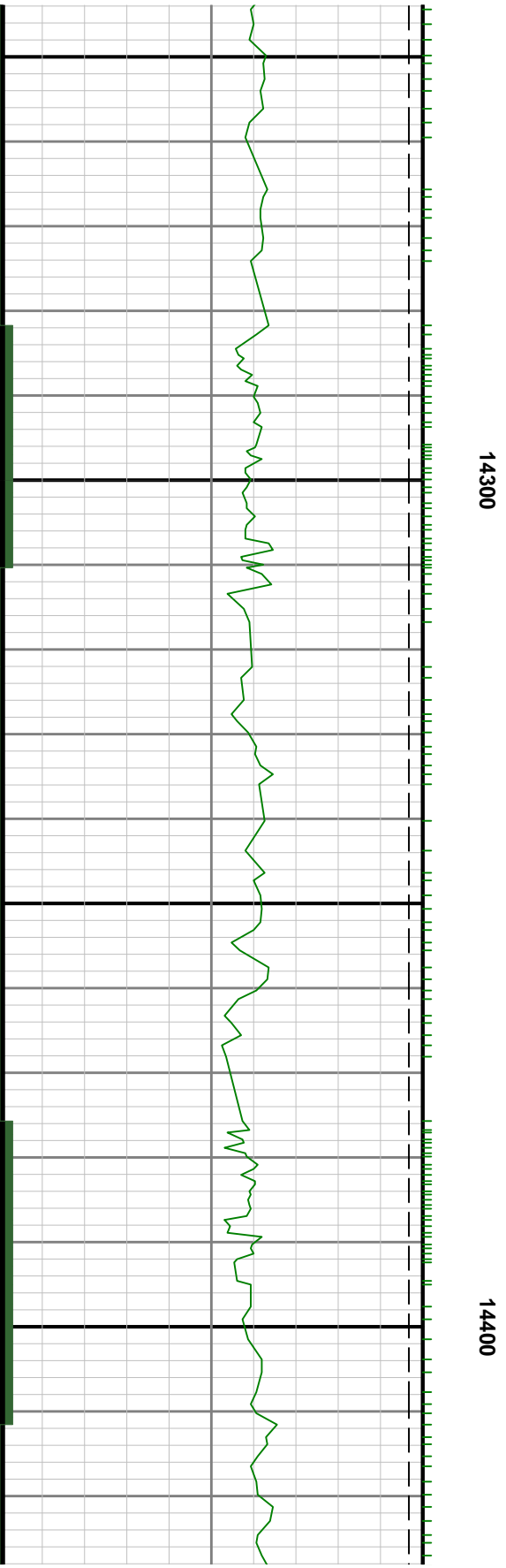
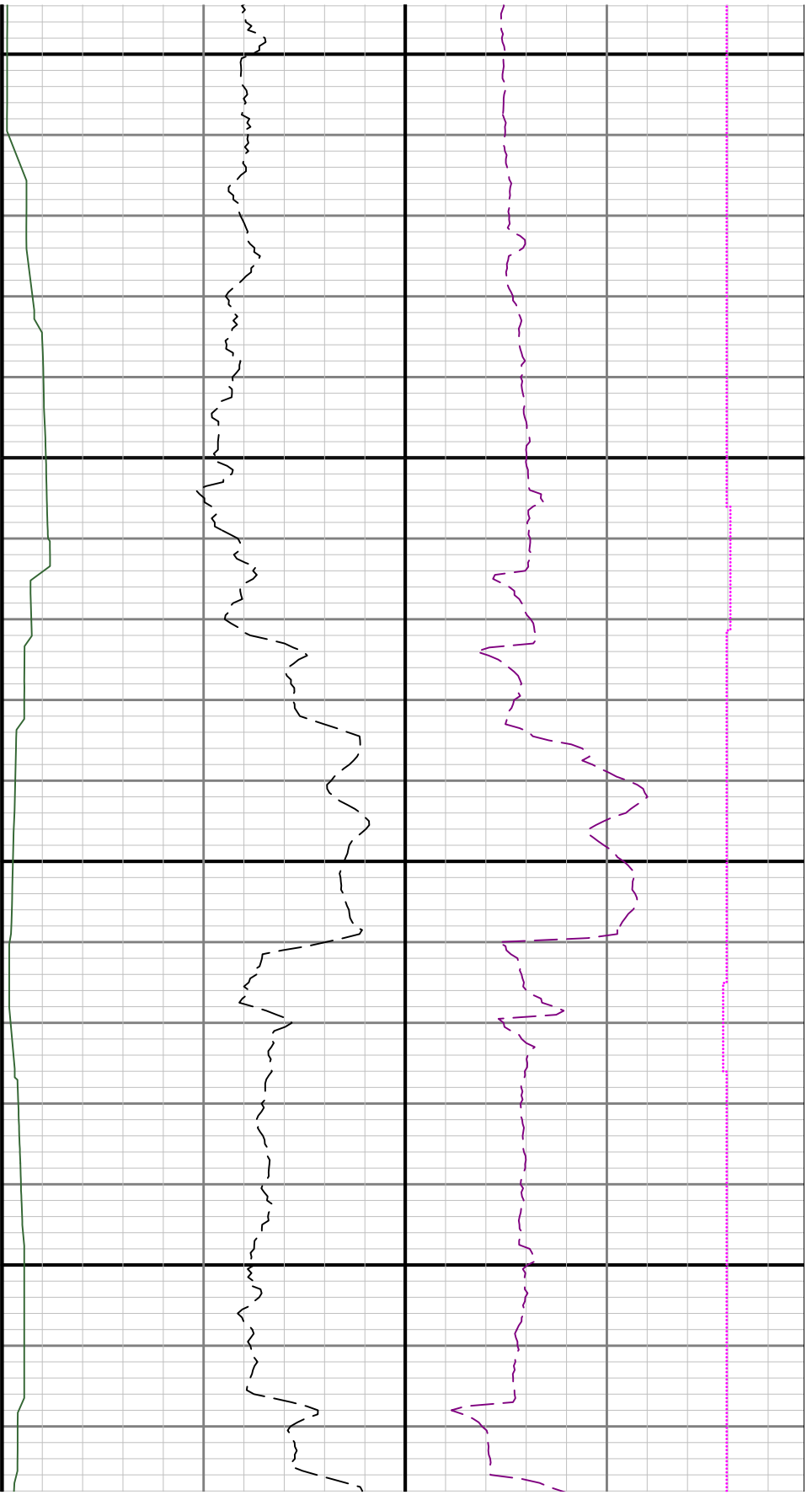
13600

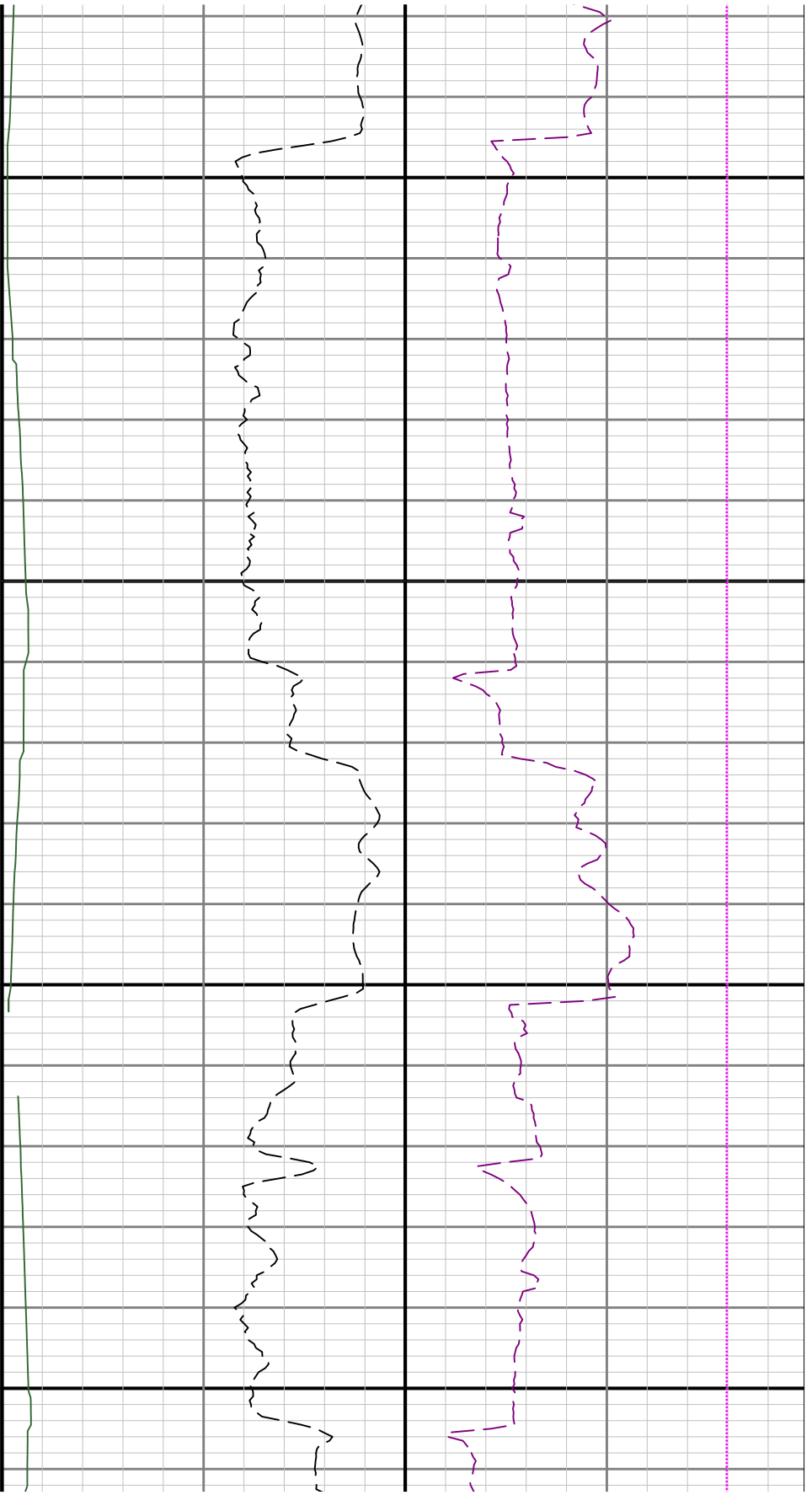






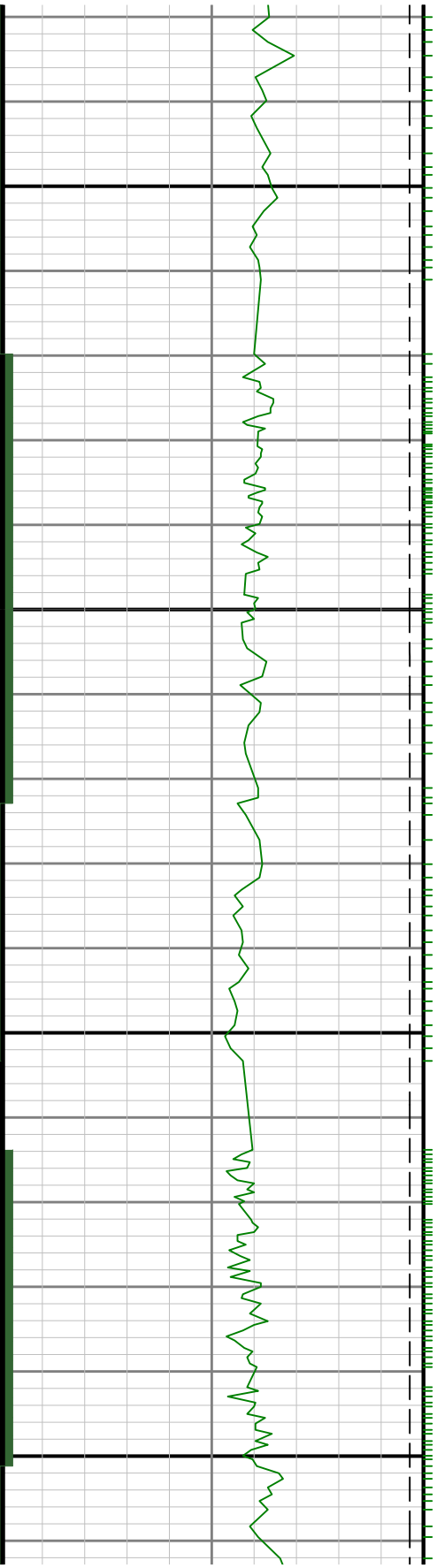






14500

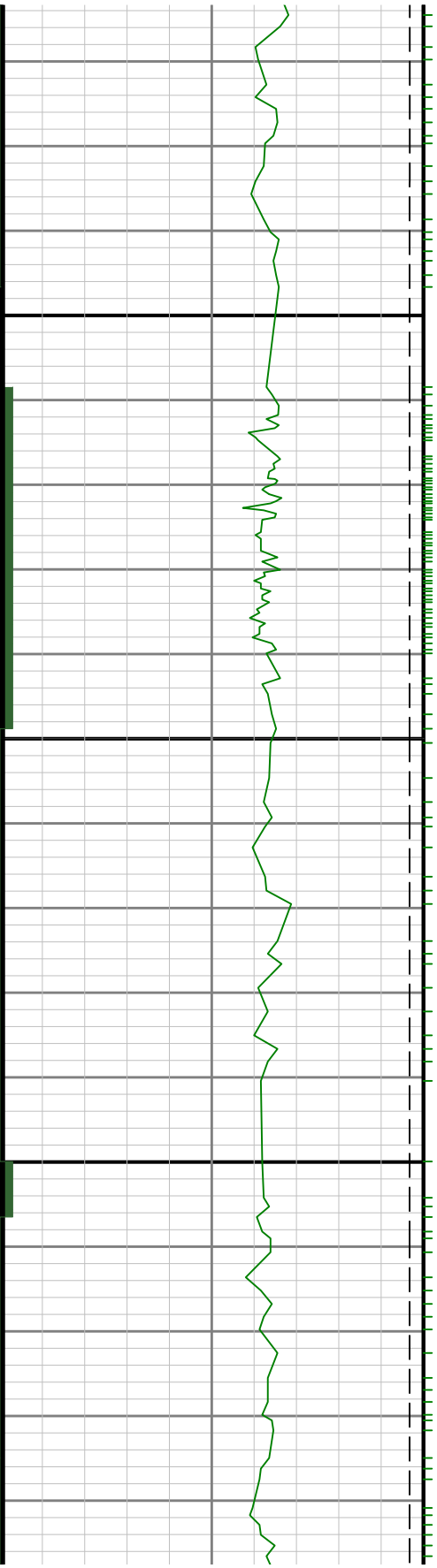
14600

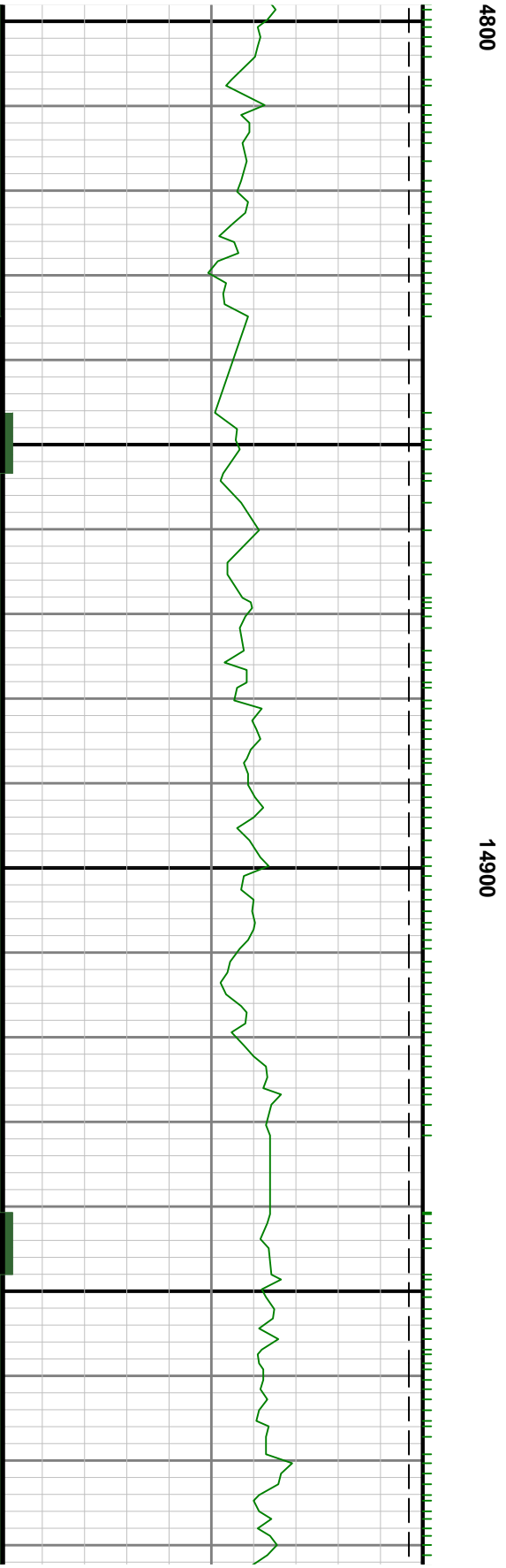
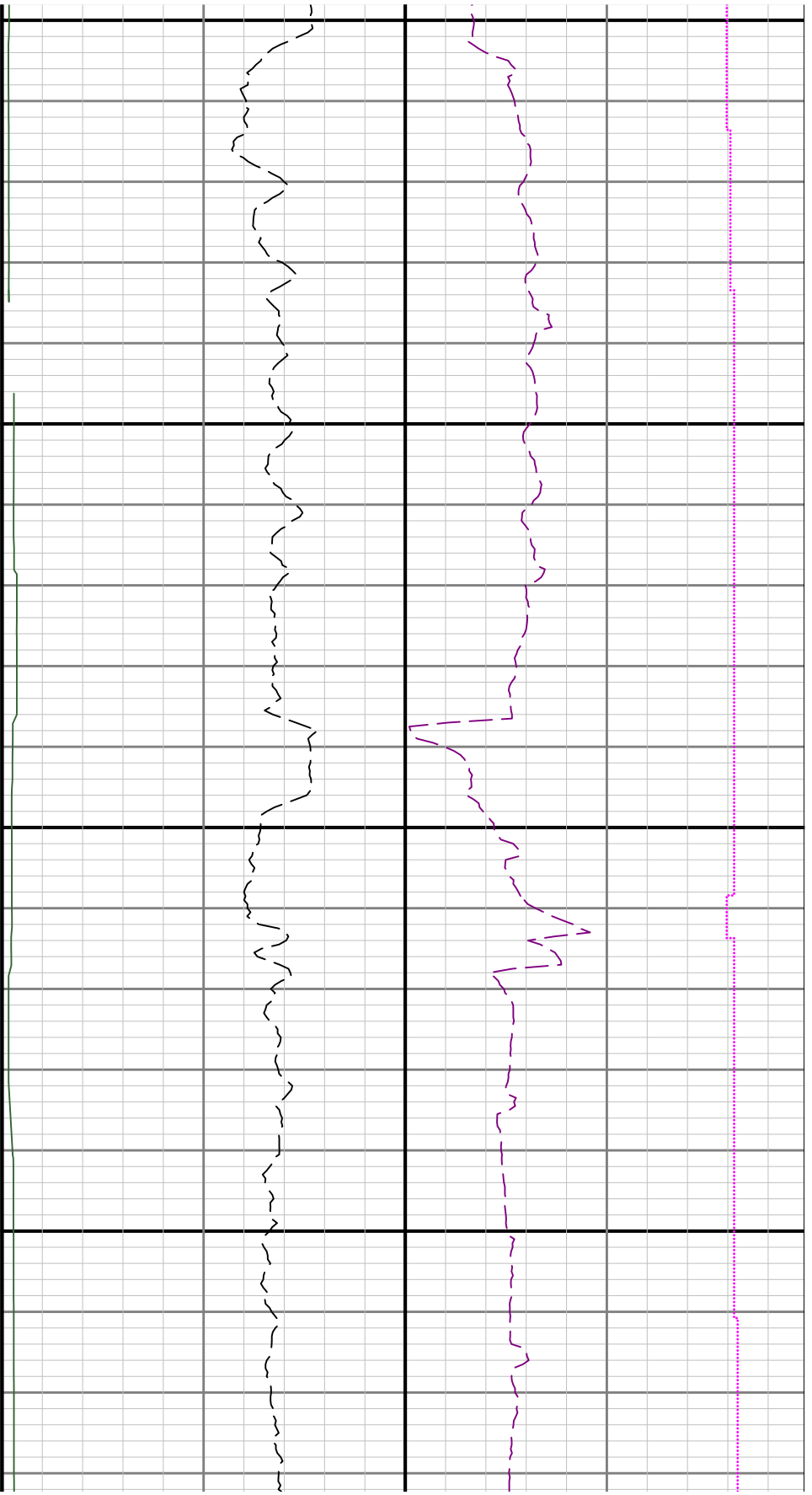


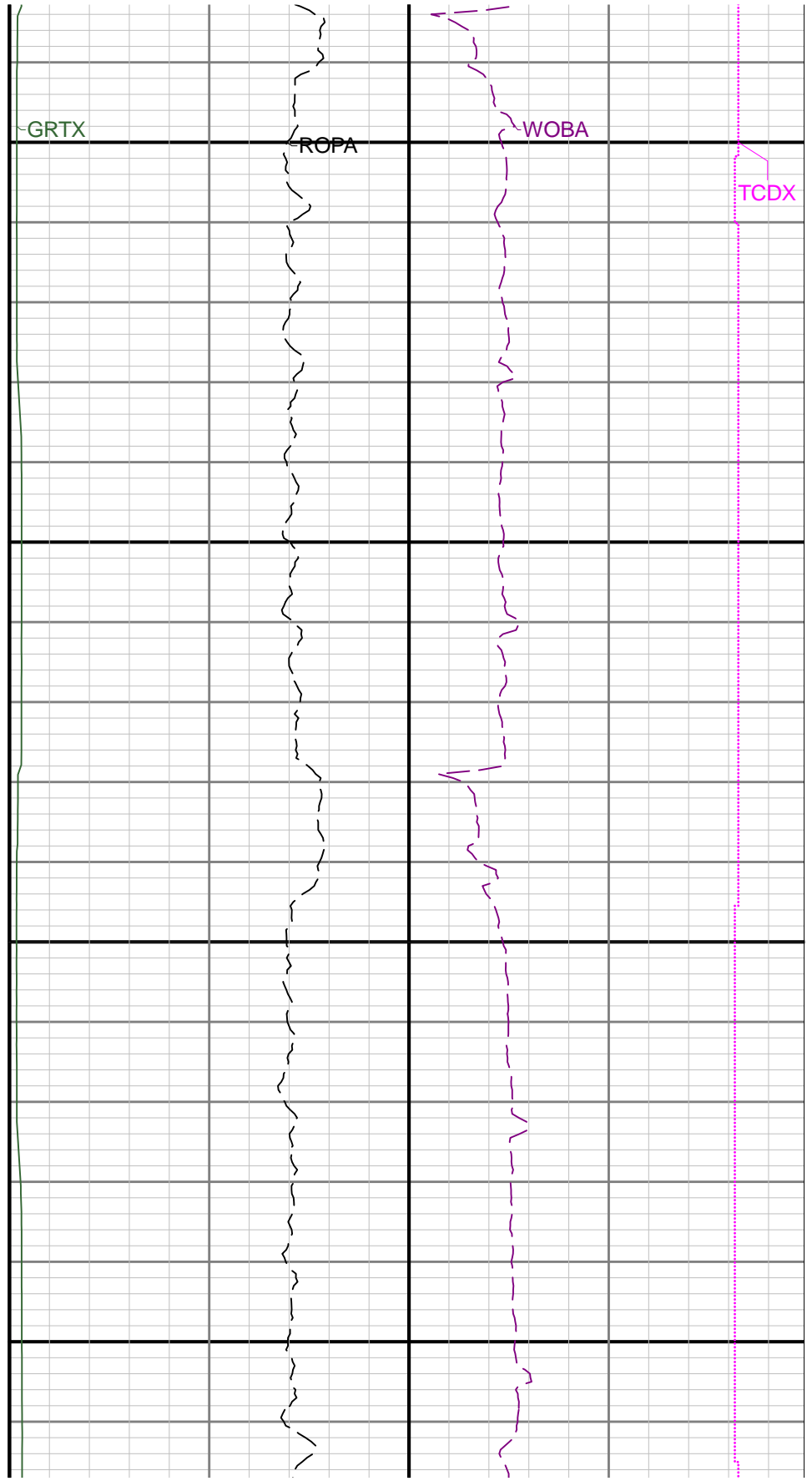
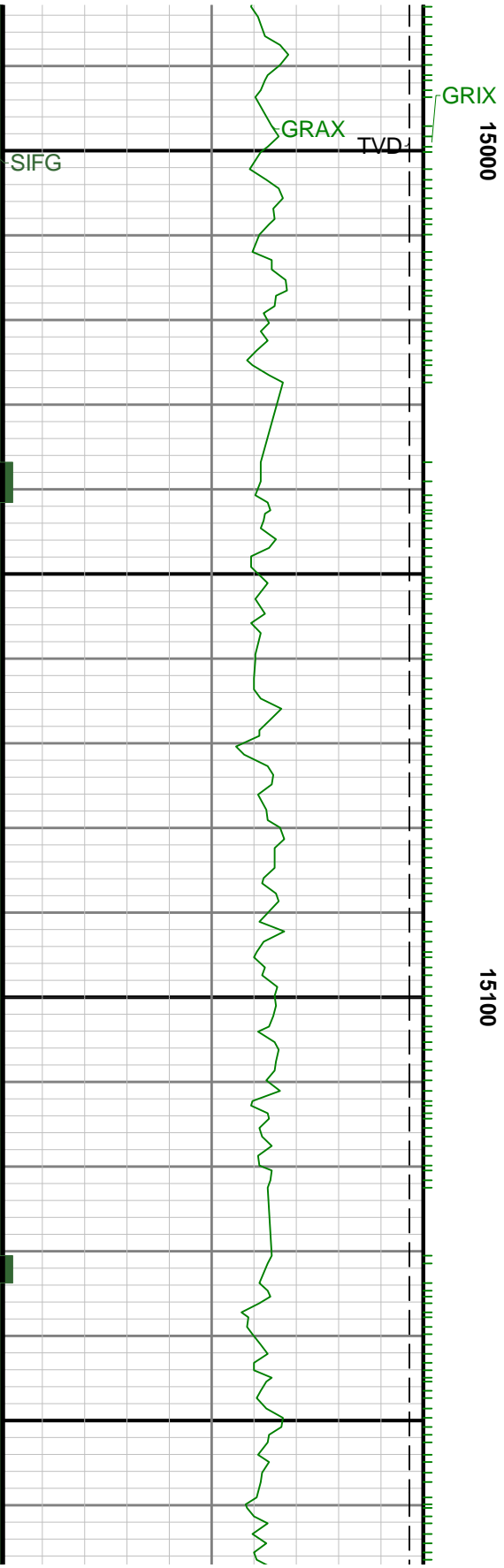


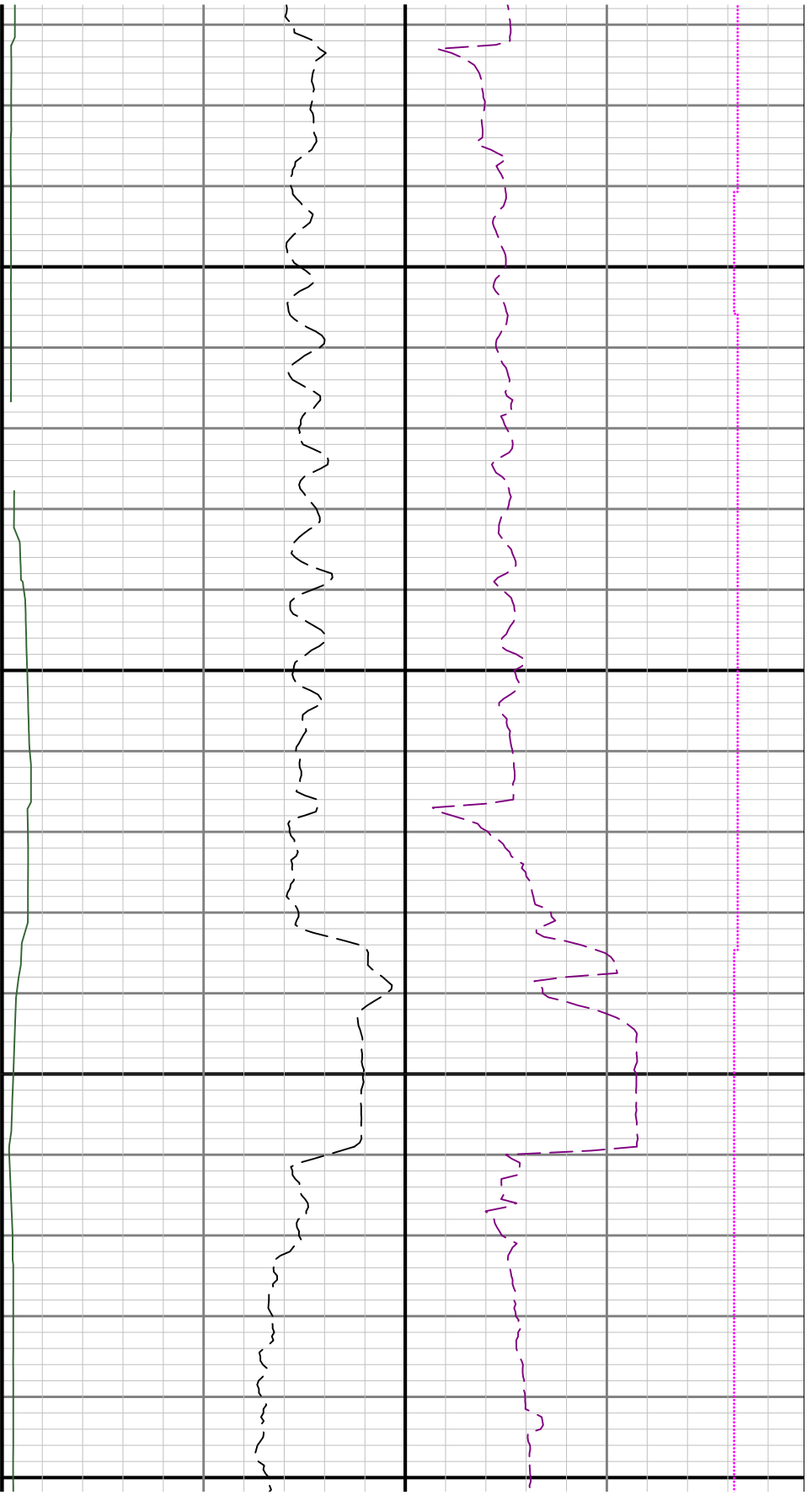
14700

1



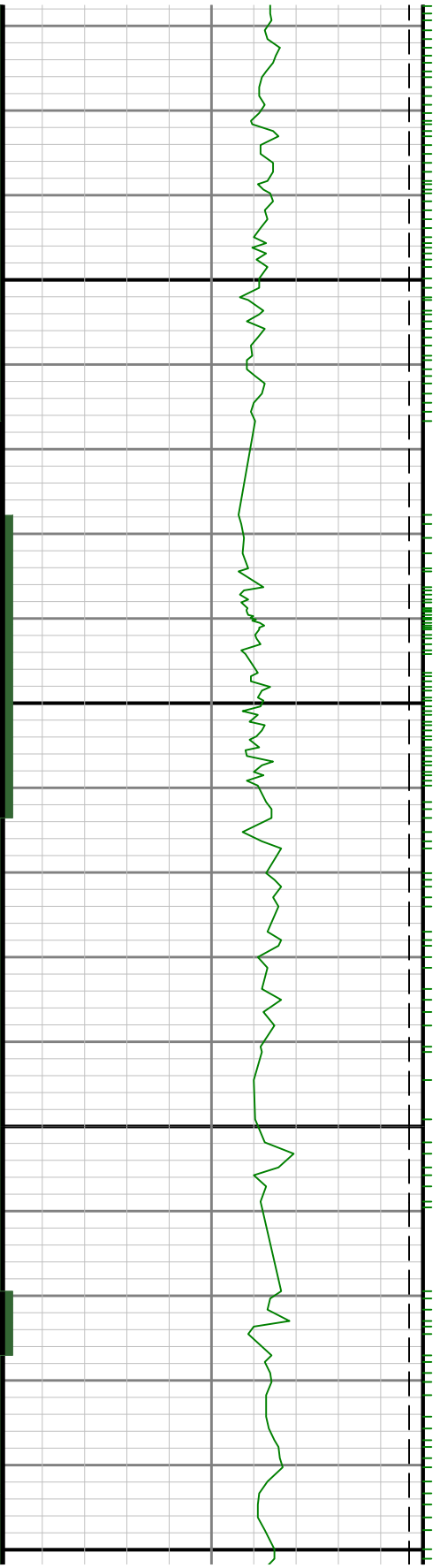


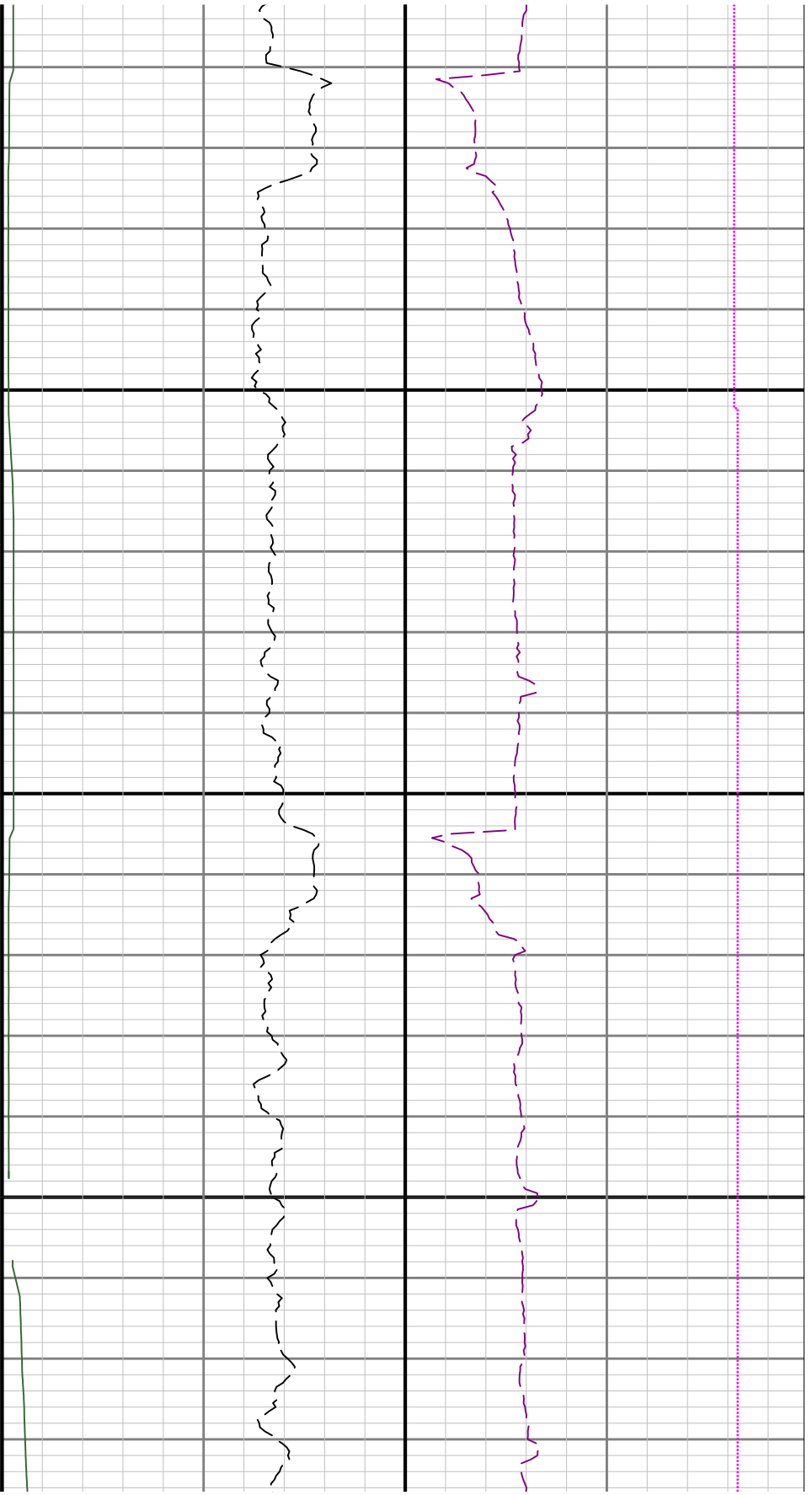




15200

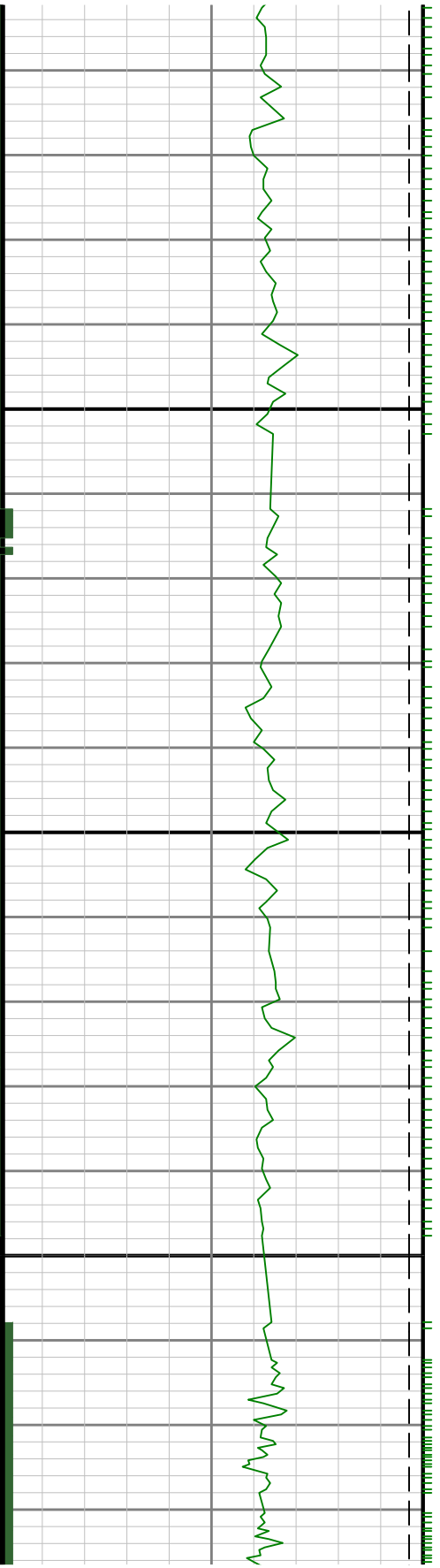
15300

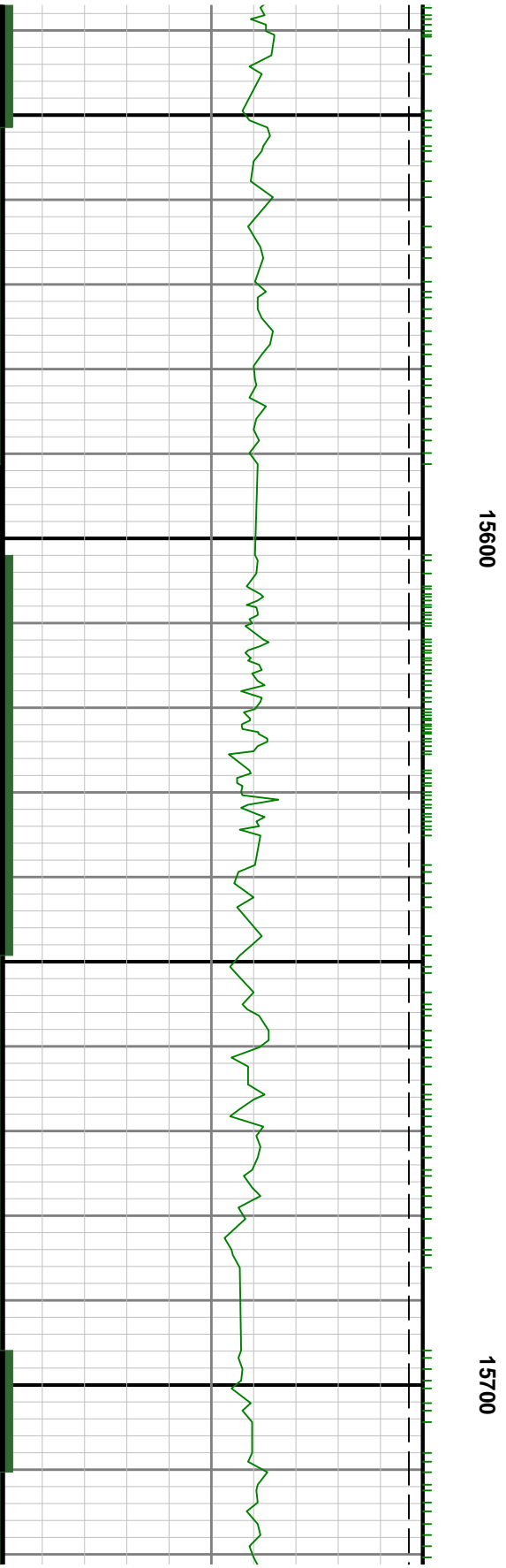
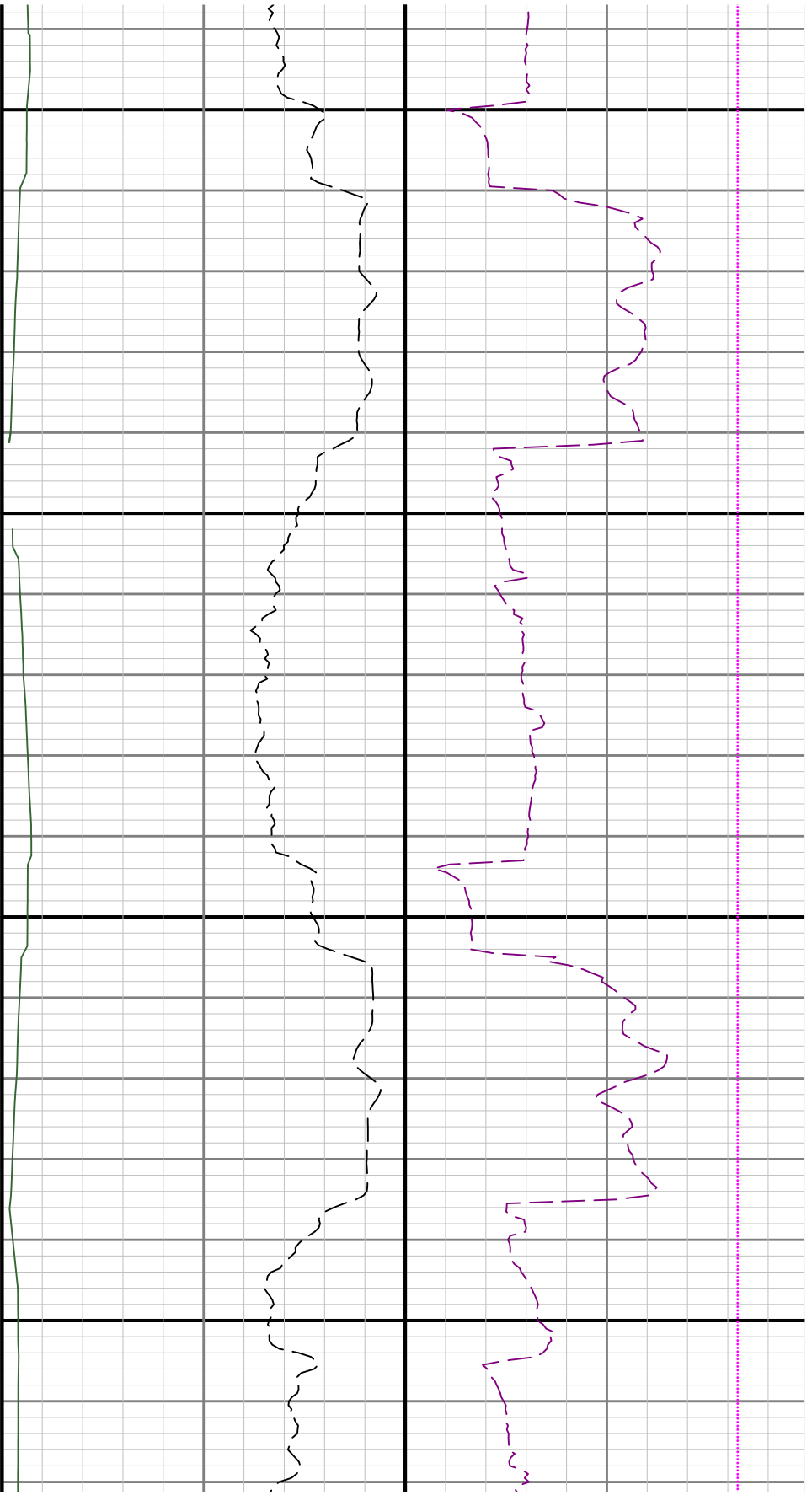


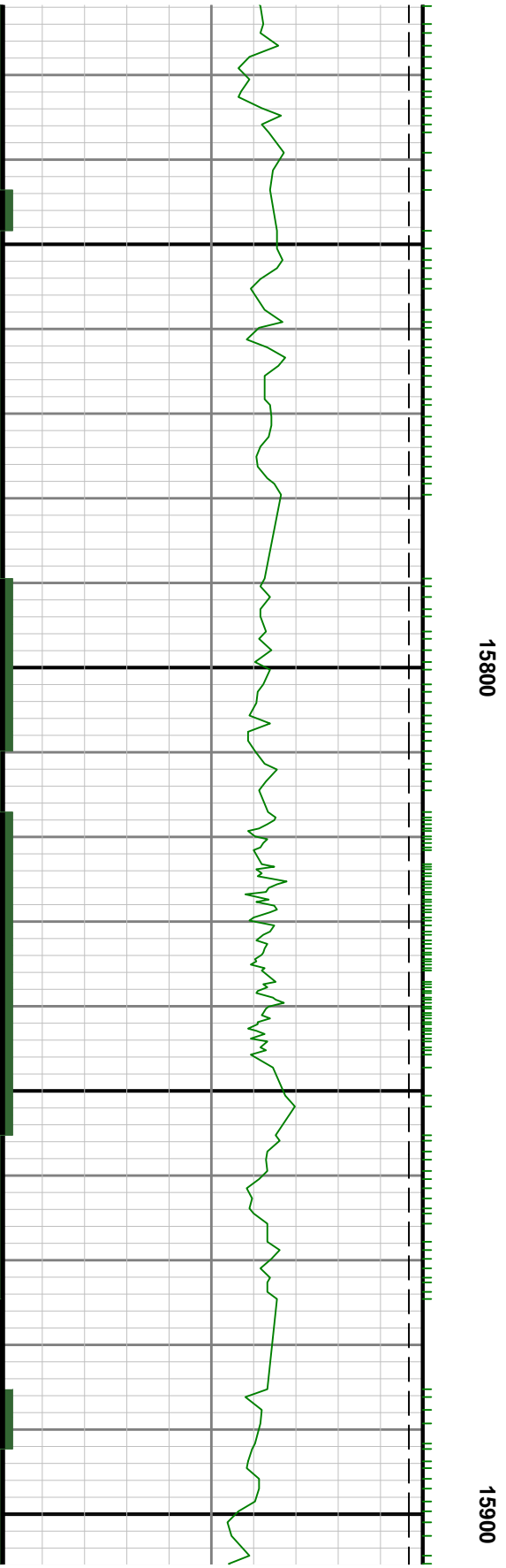
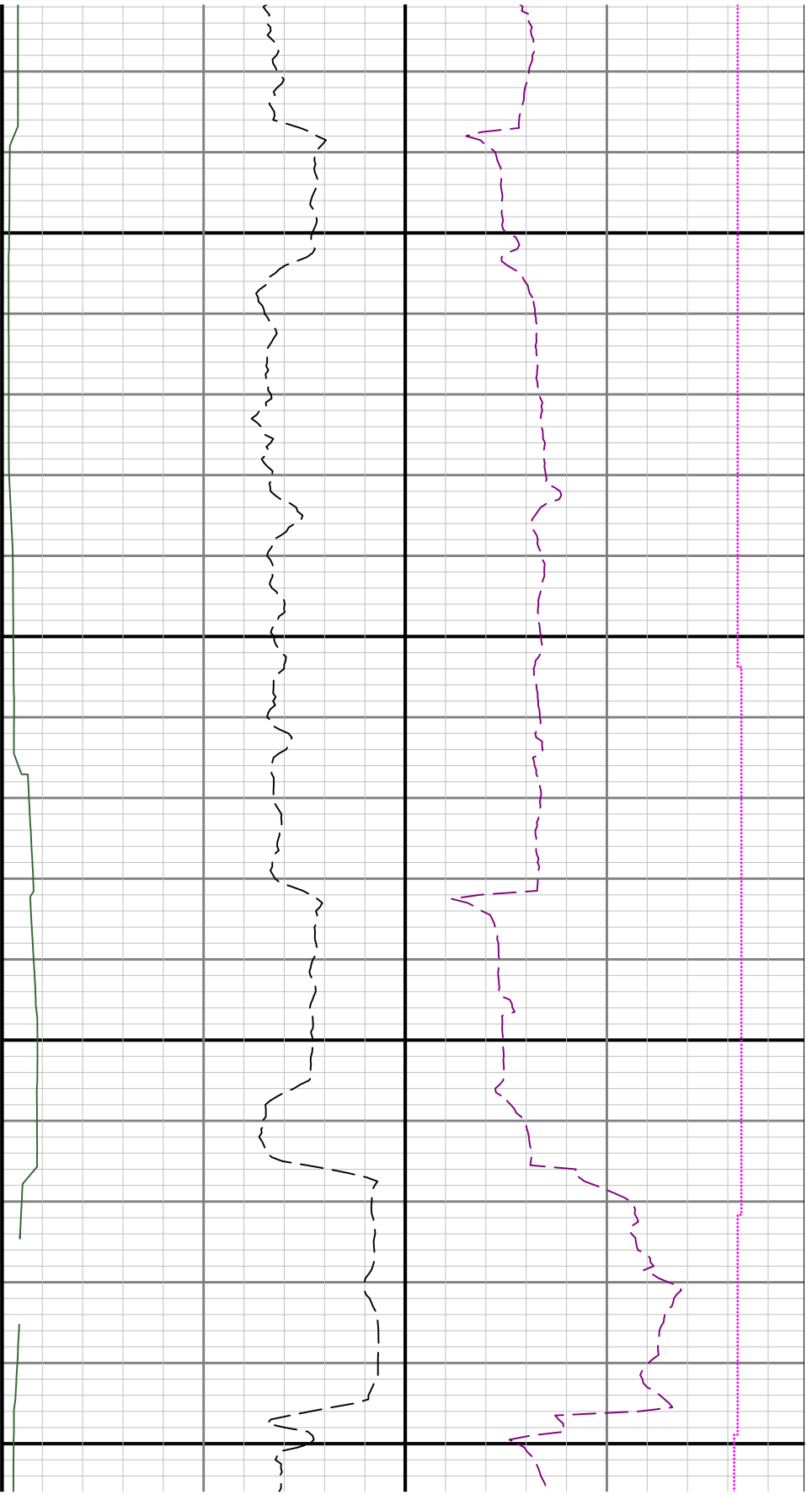


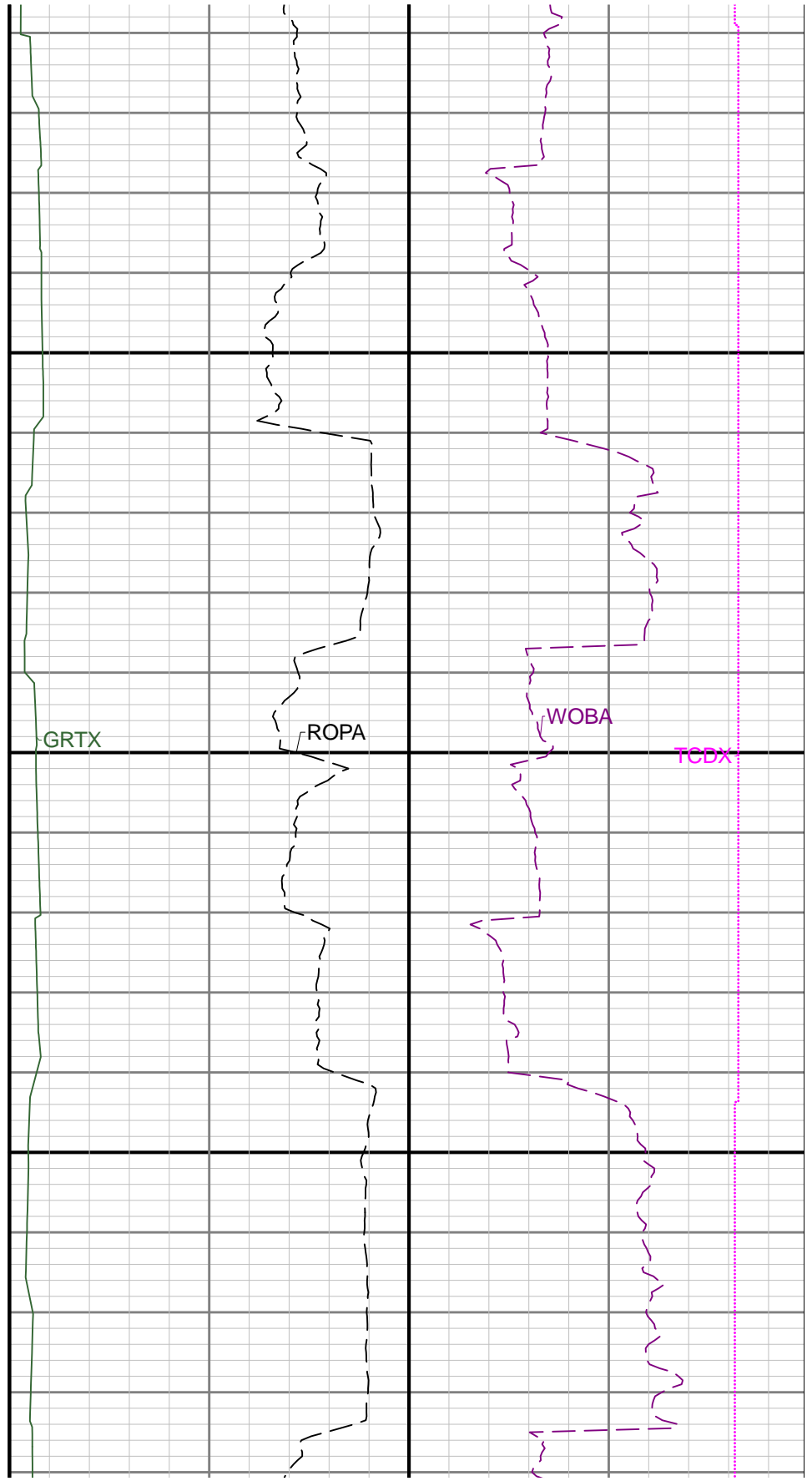
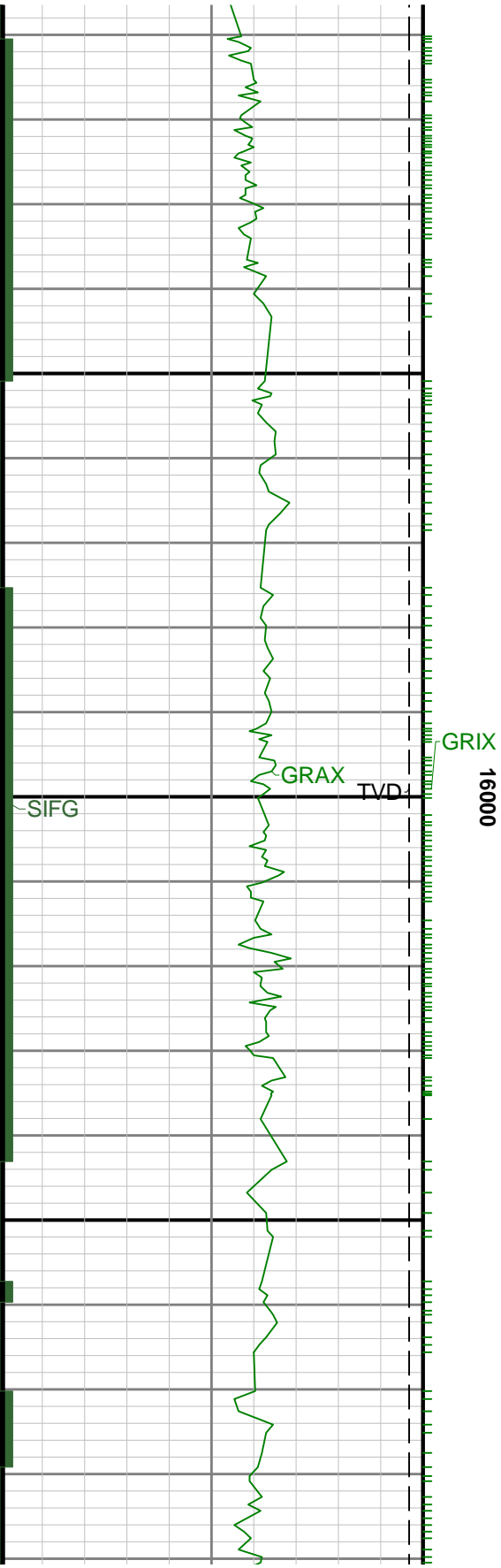
15400

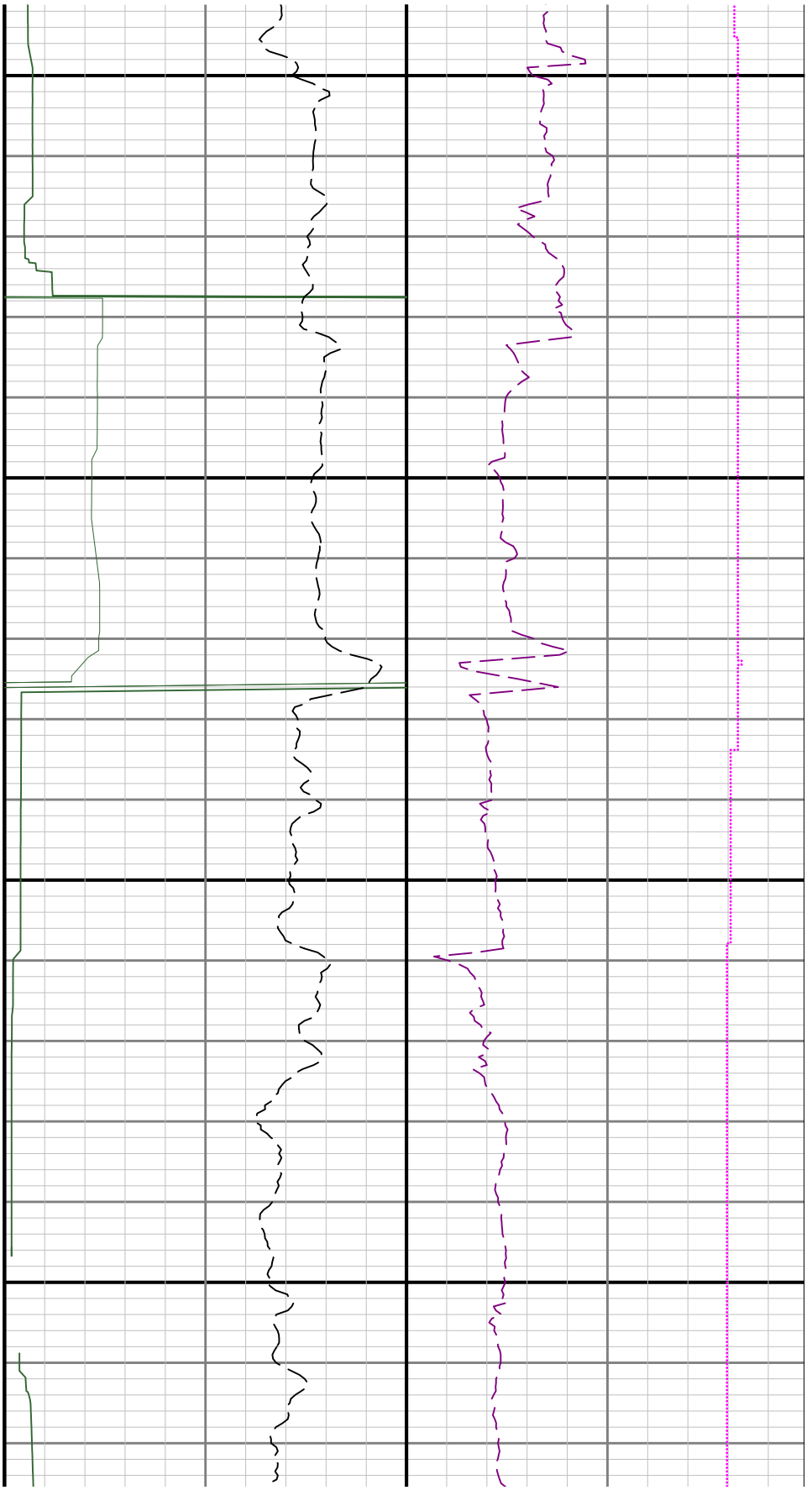
15500







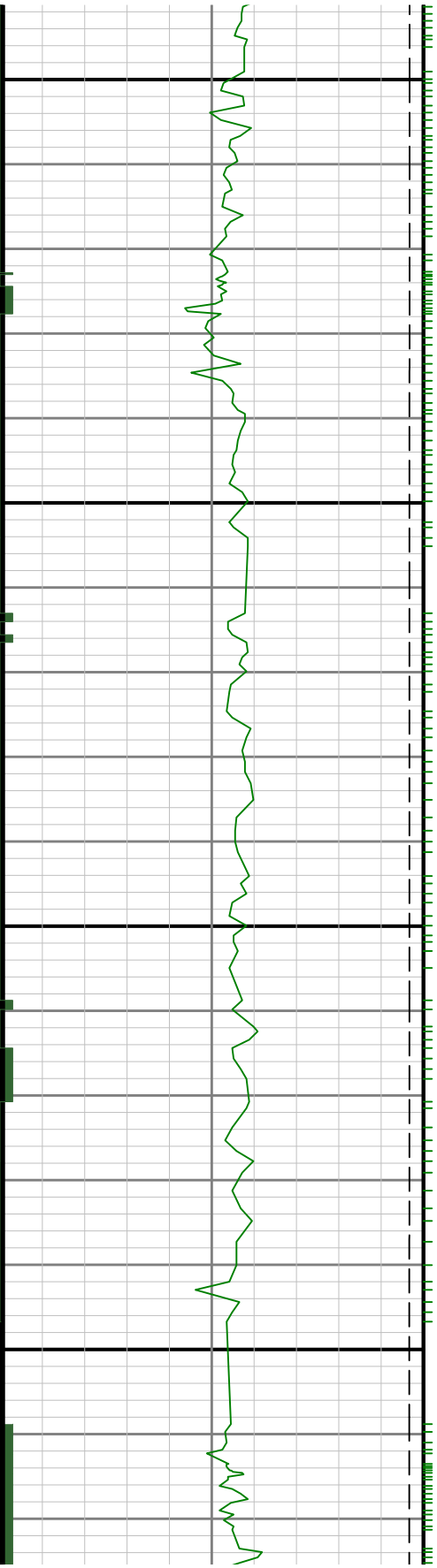


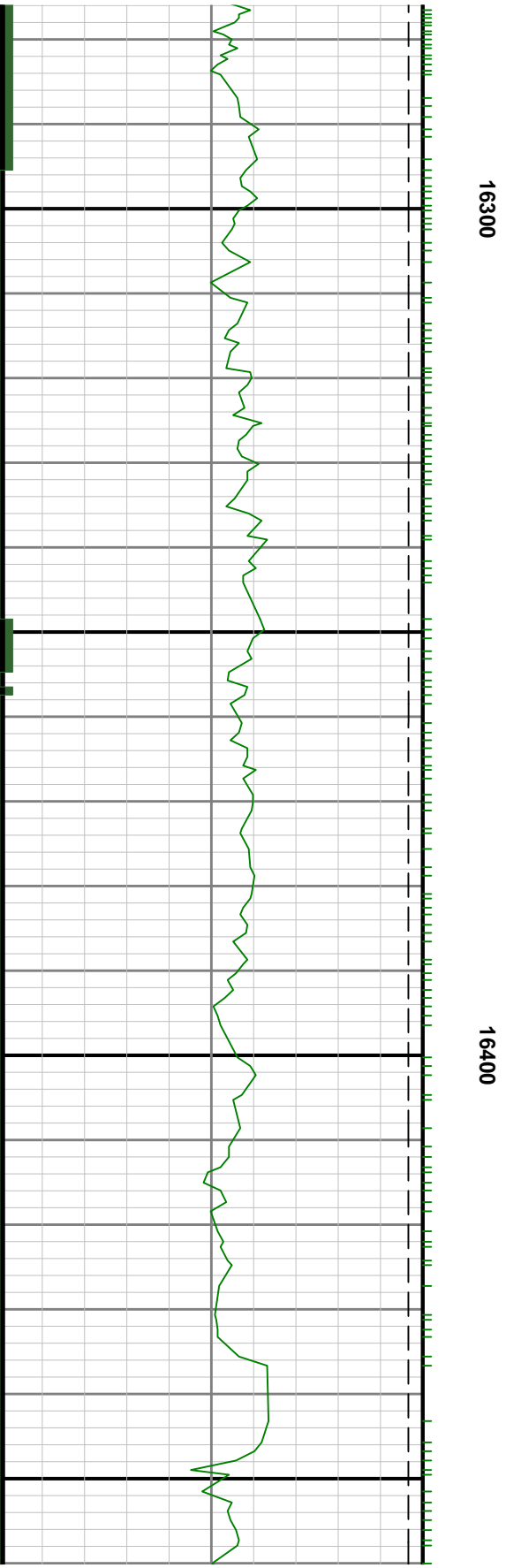
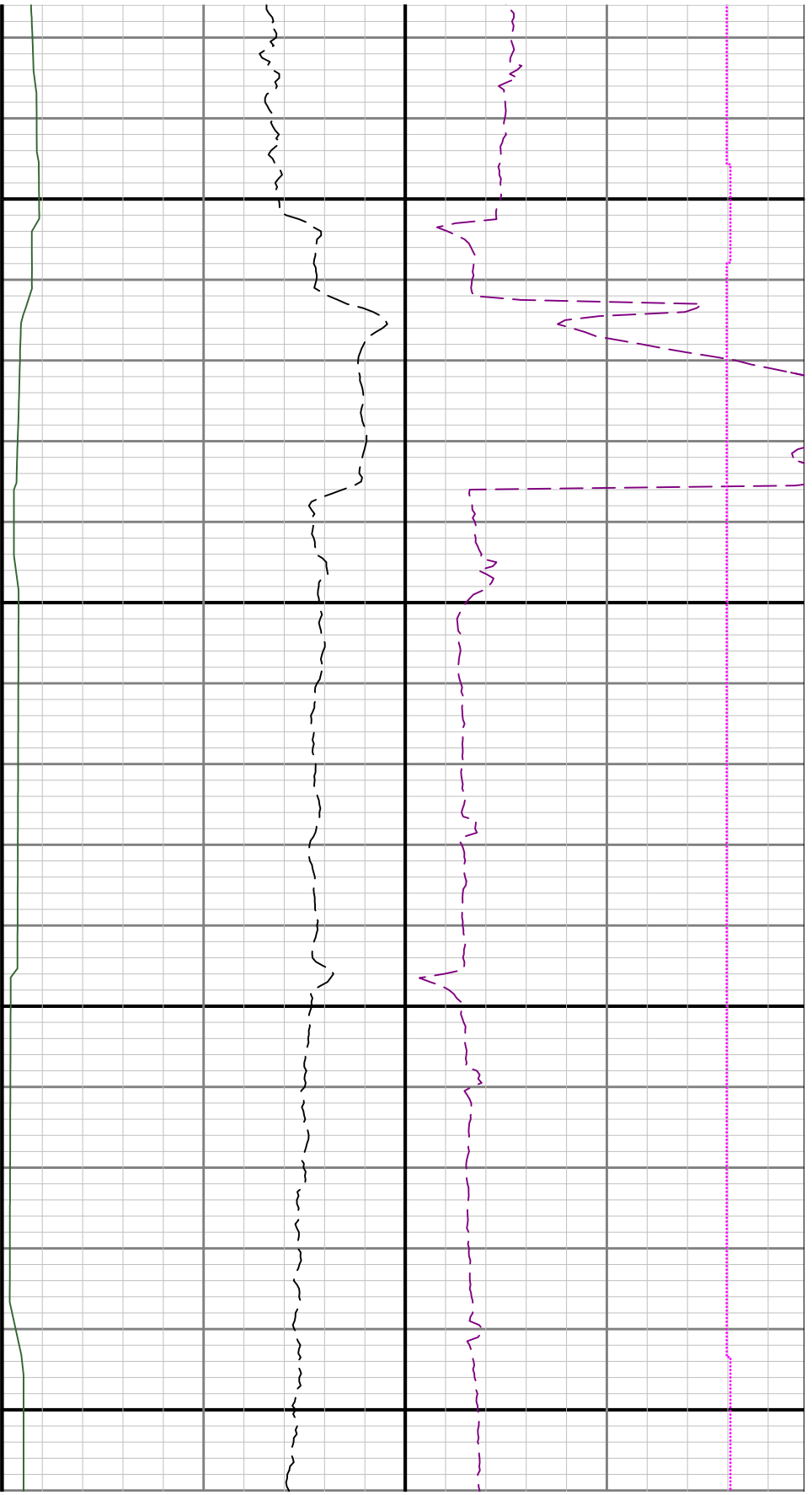


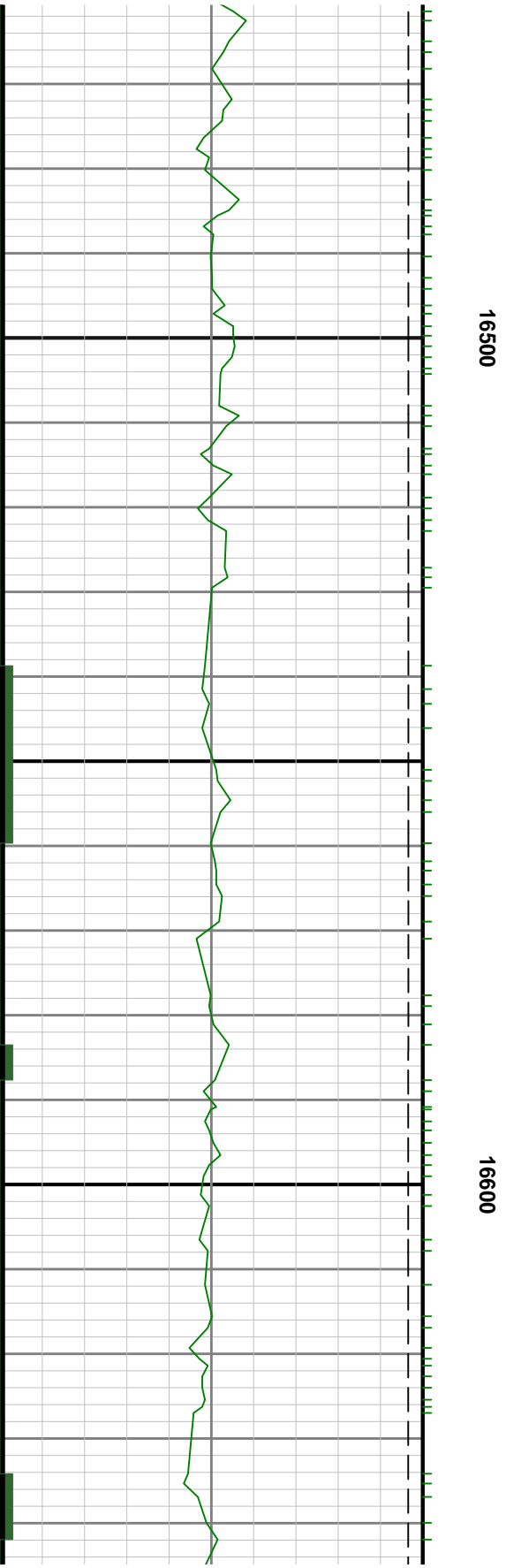
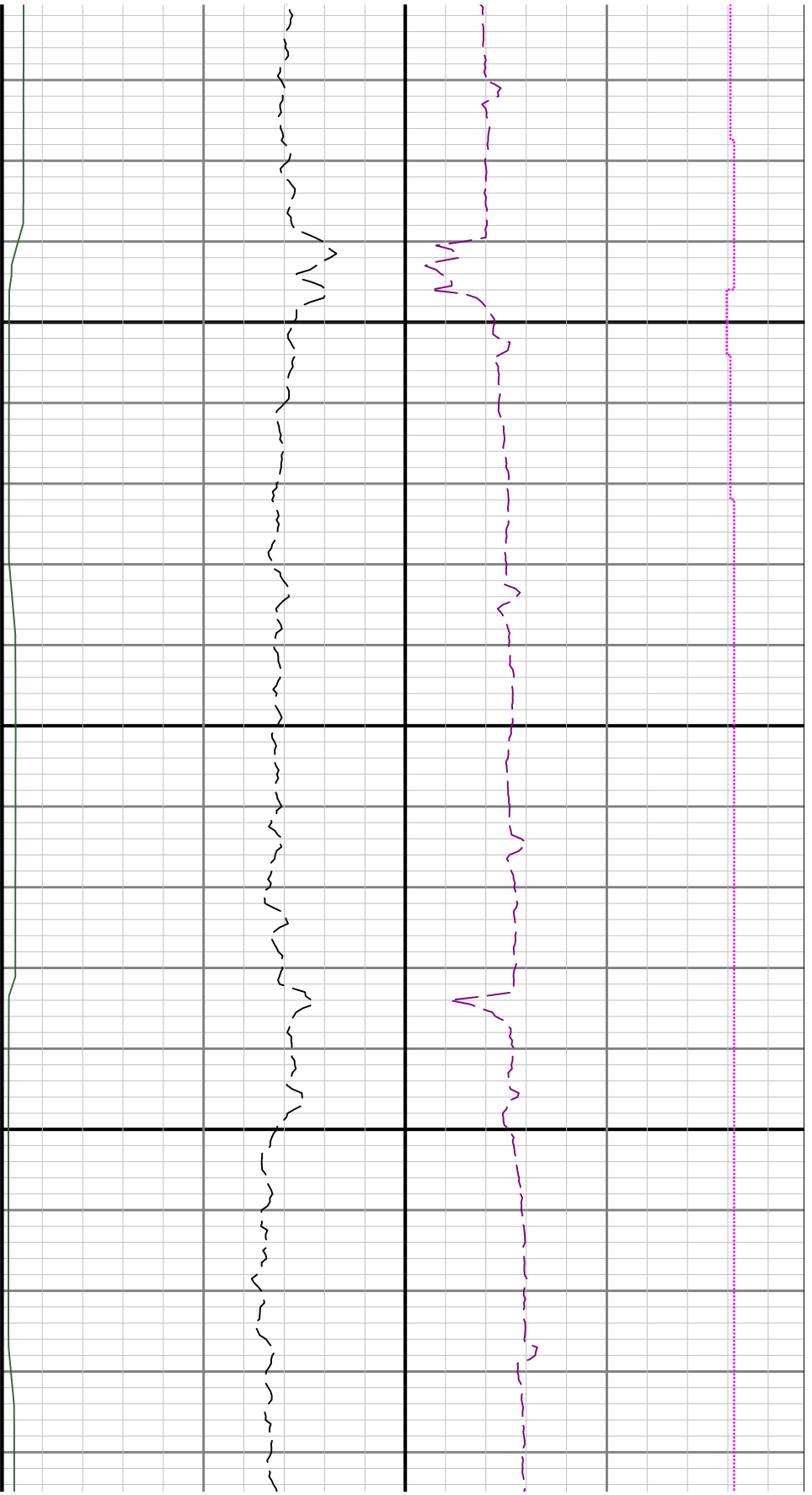
16100

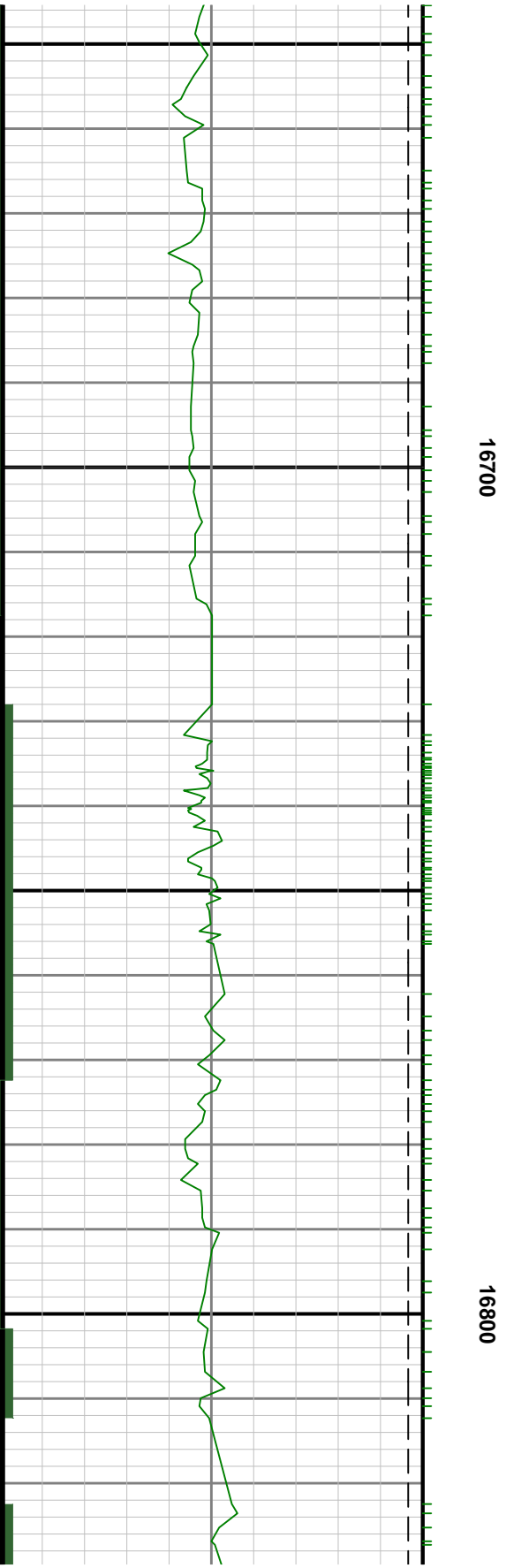
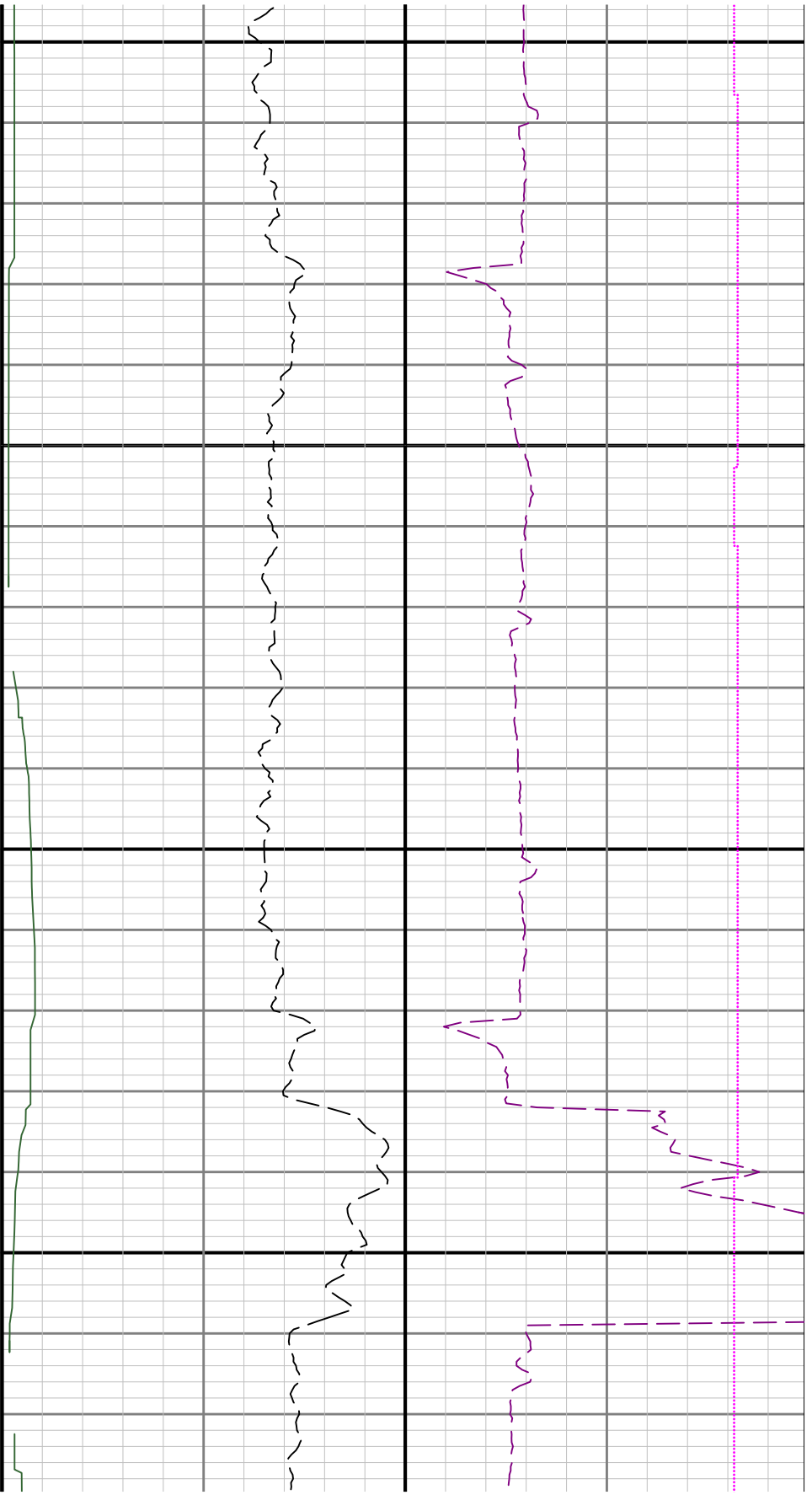
16200

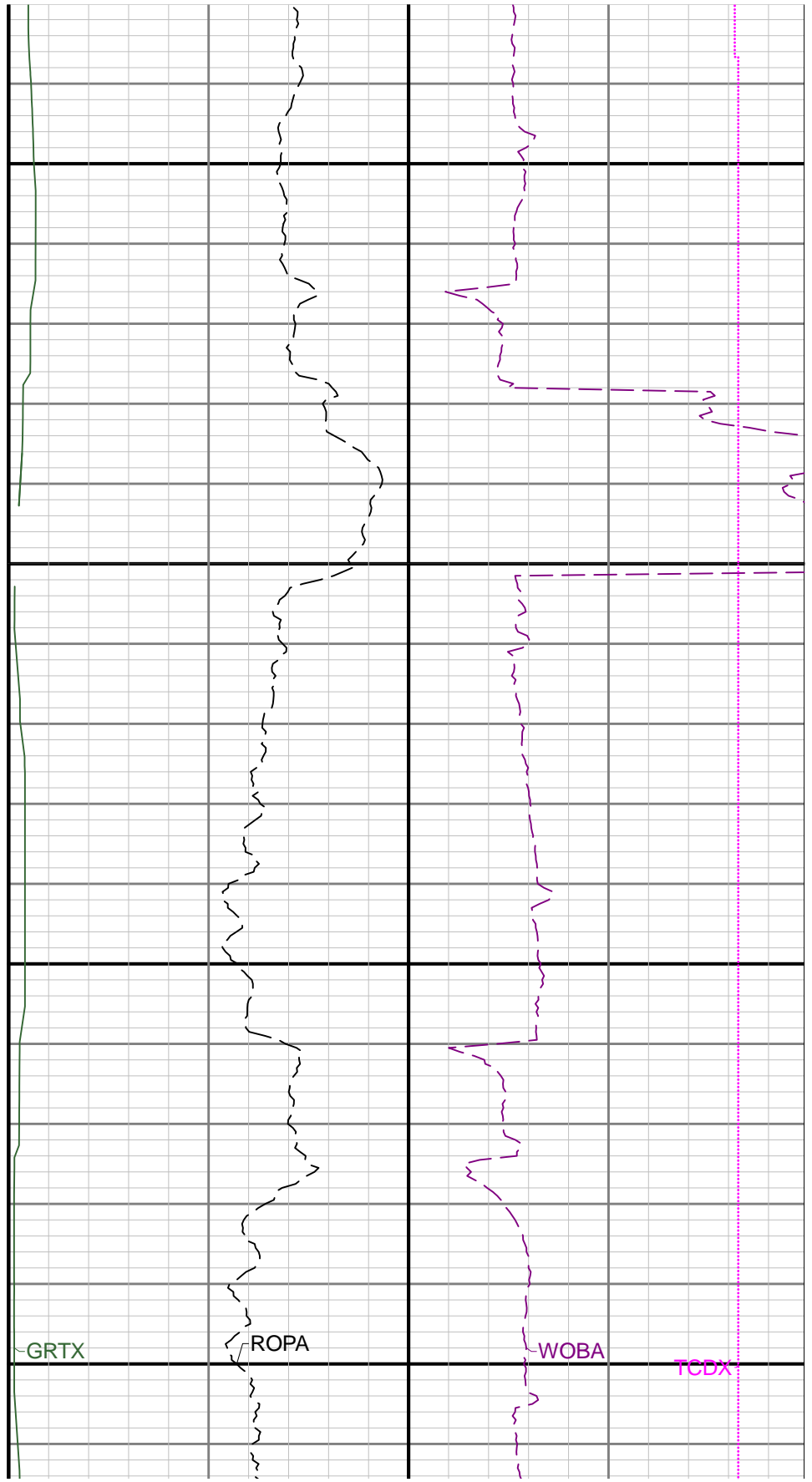
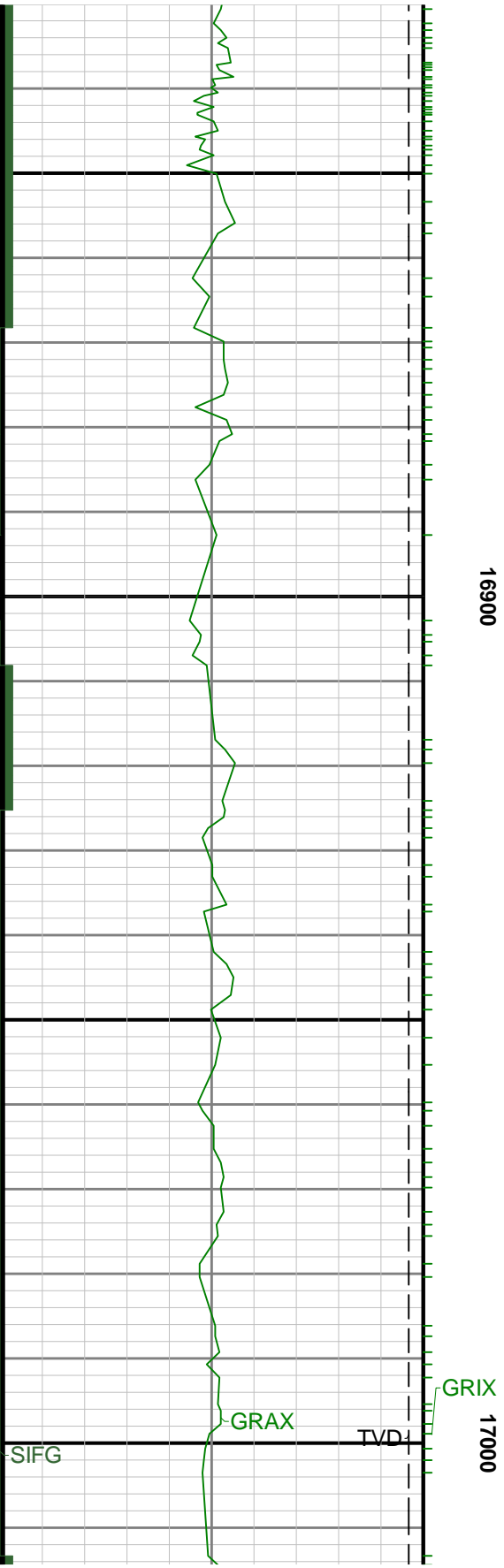
$R3 > R4$







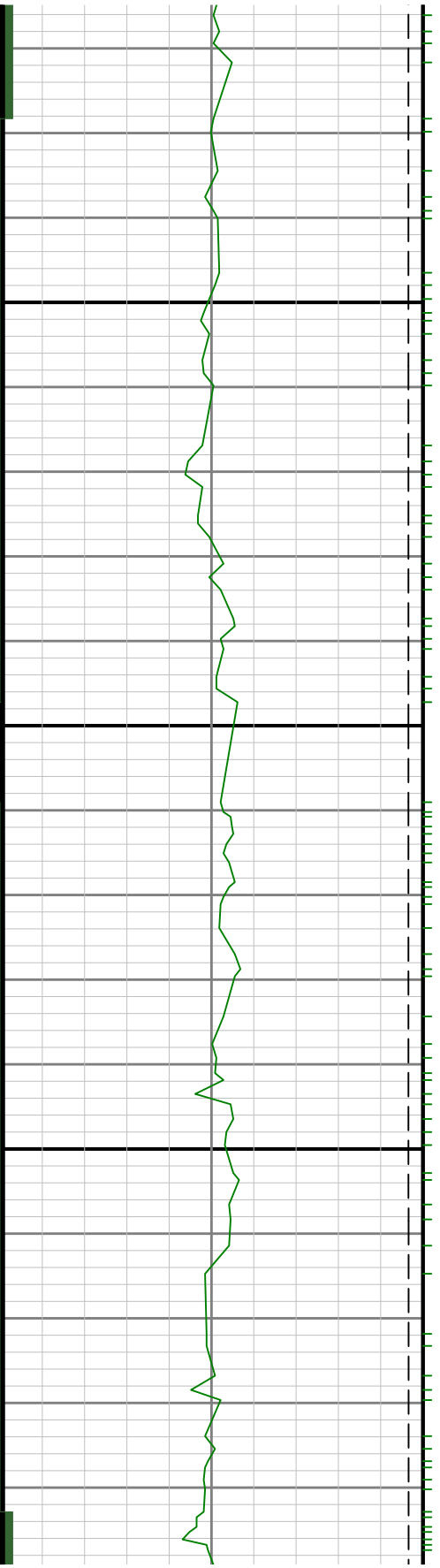


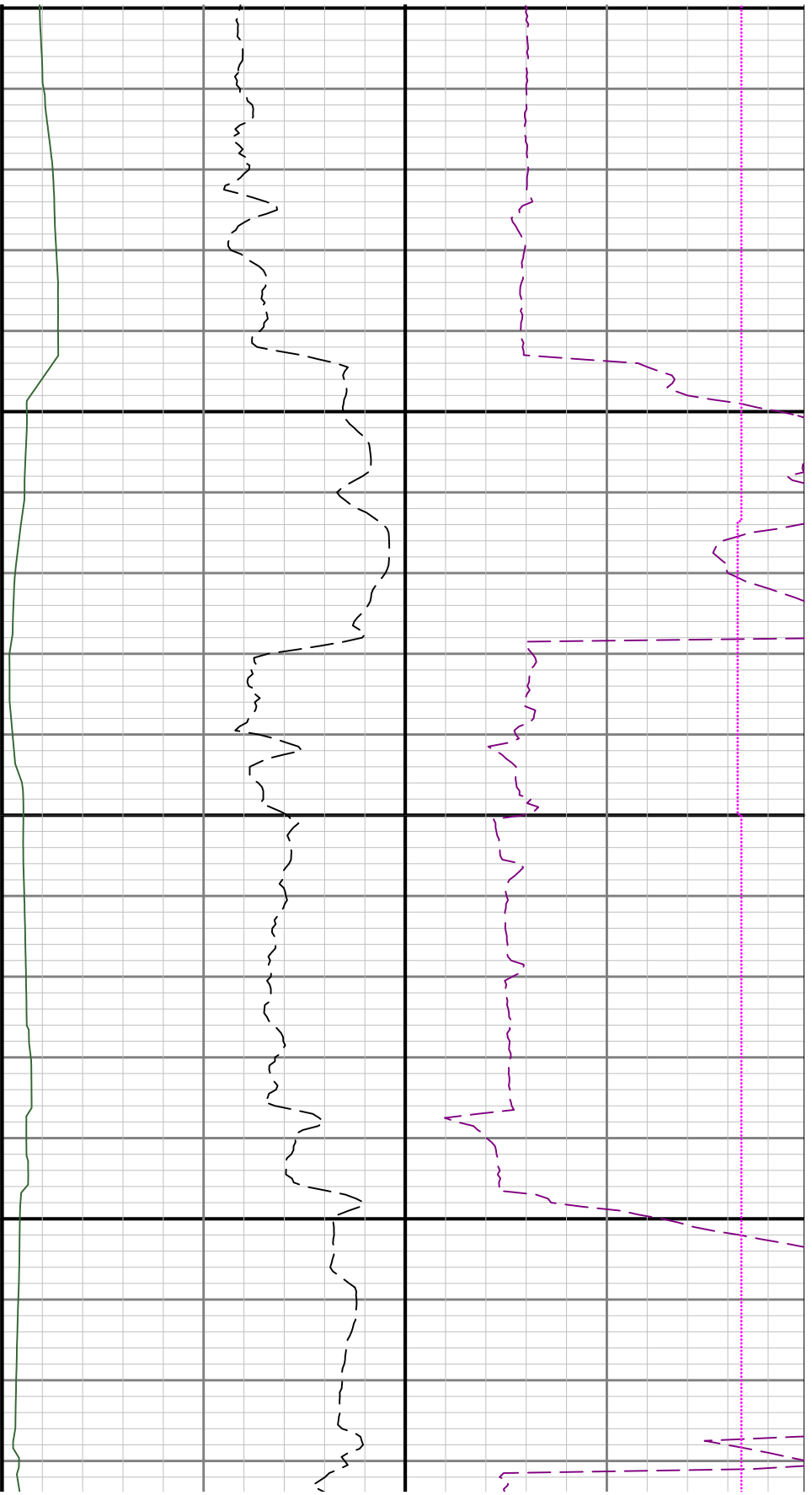




17100

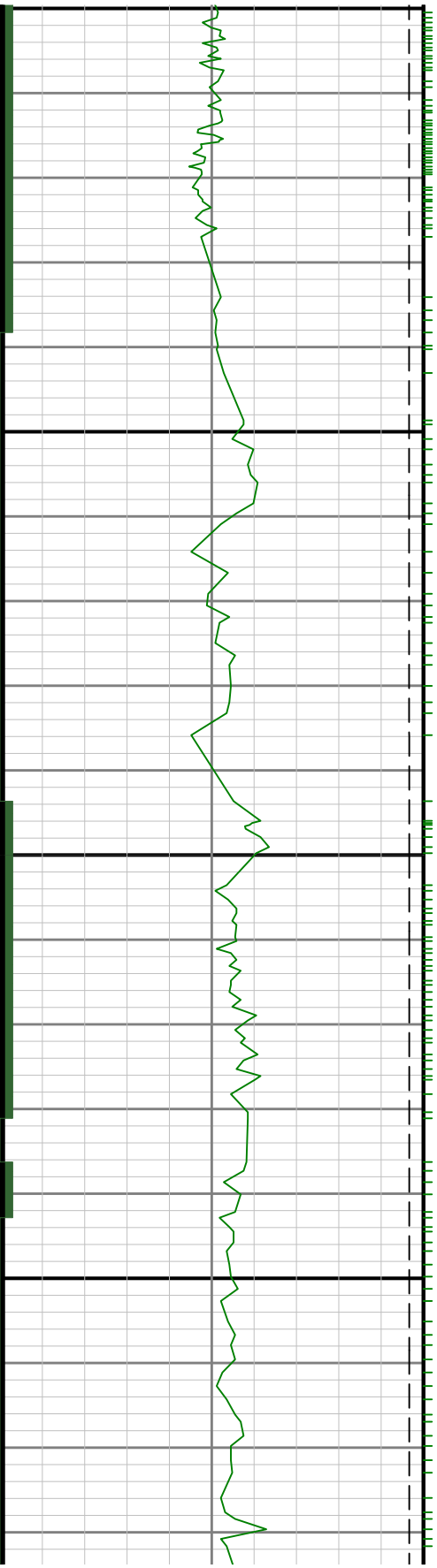
17

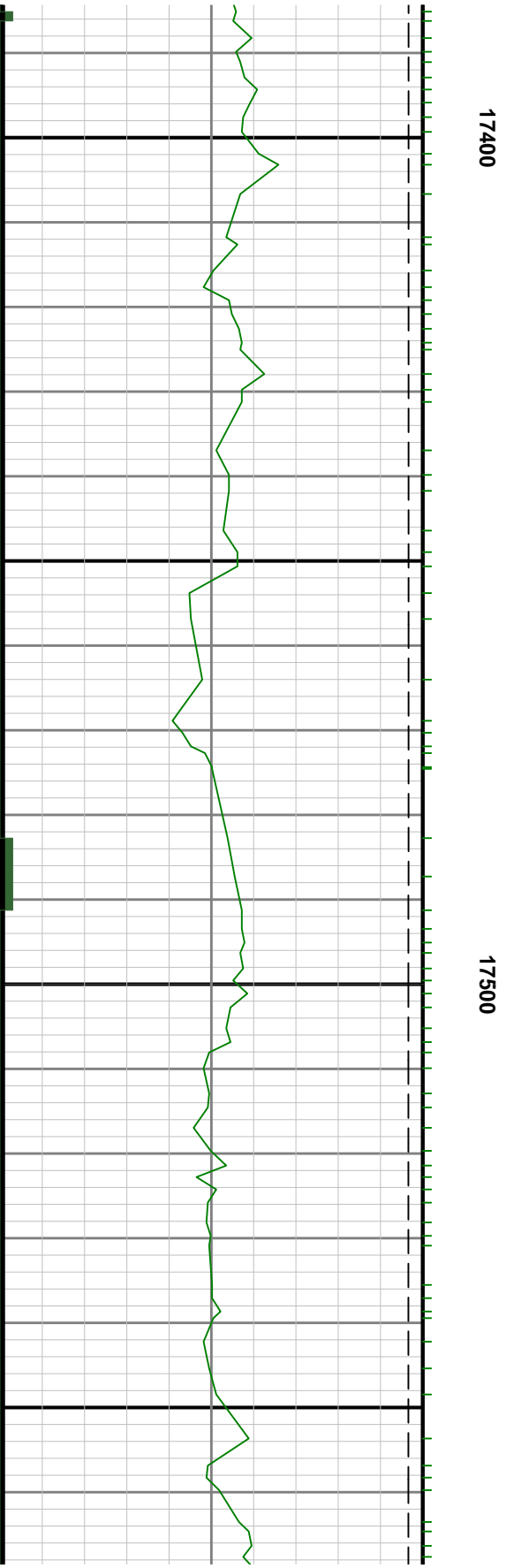
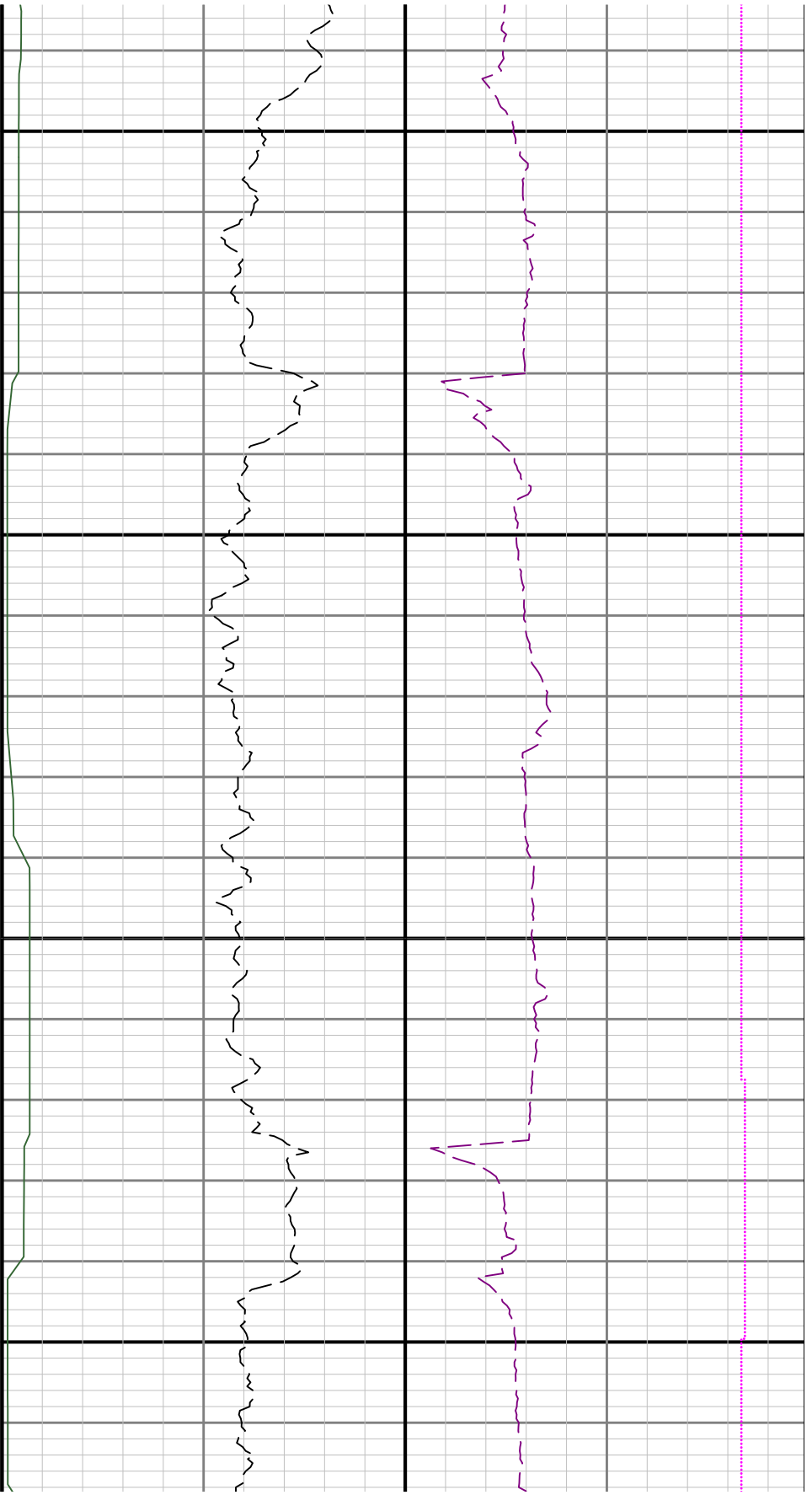


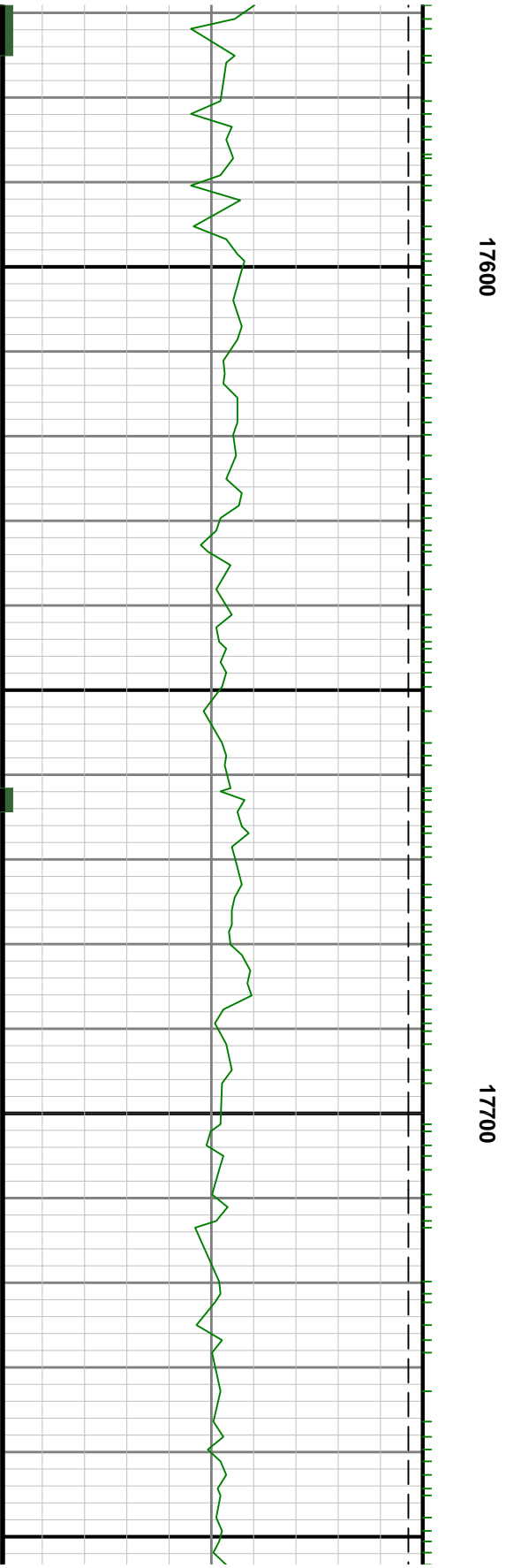
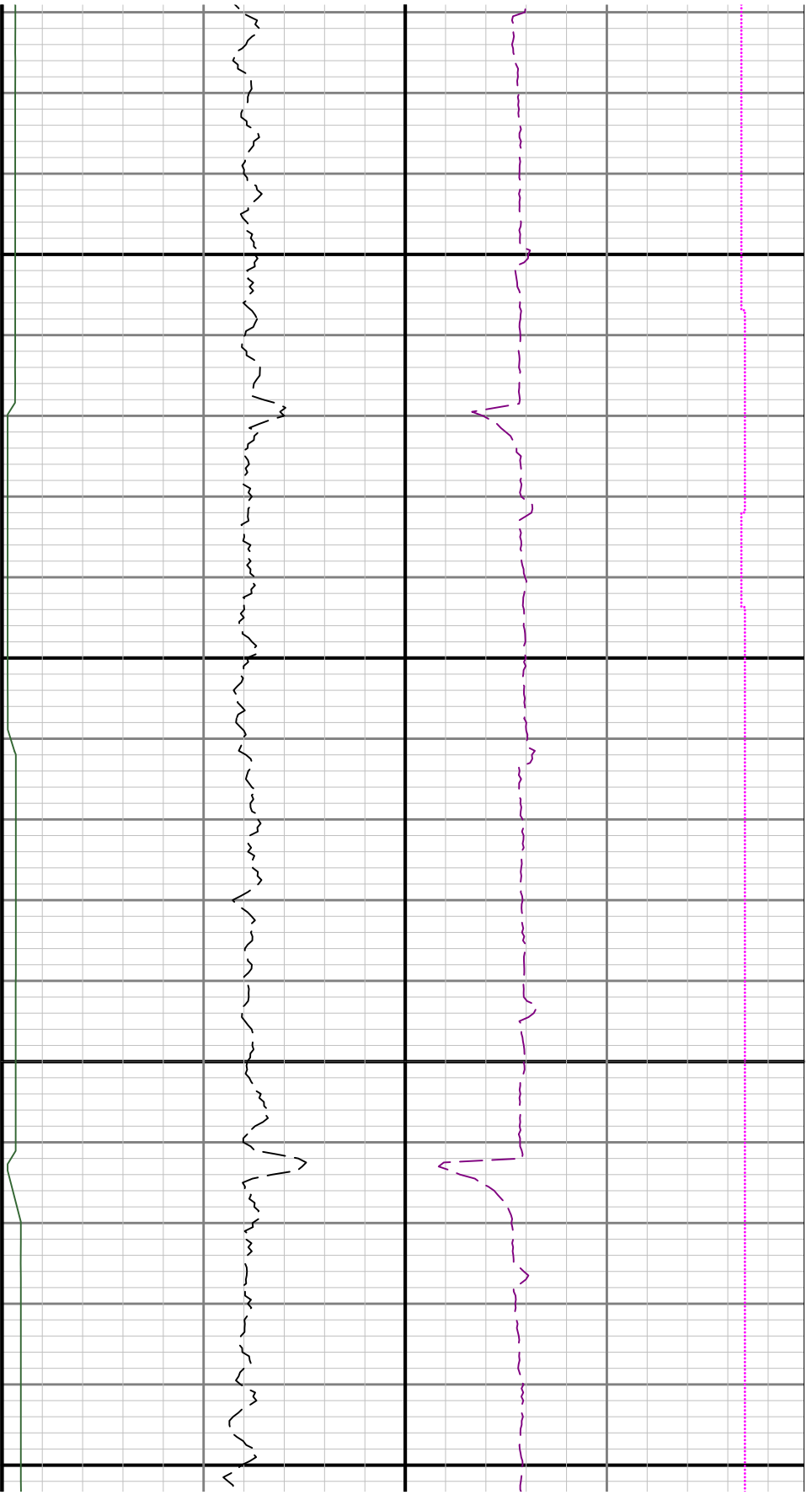


200

17300



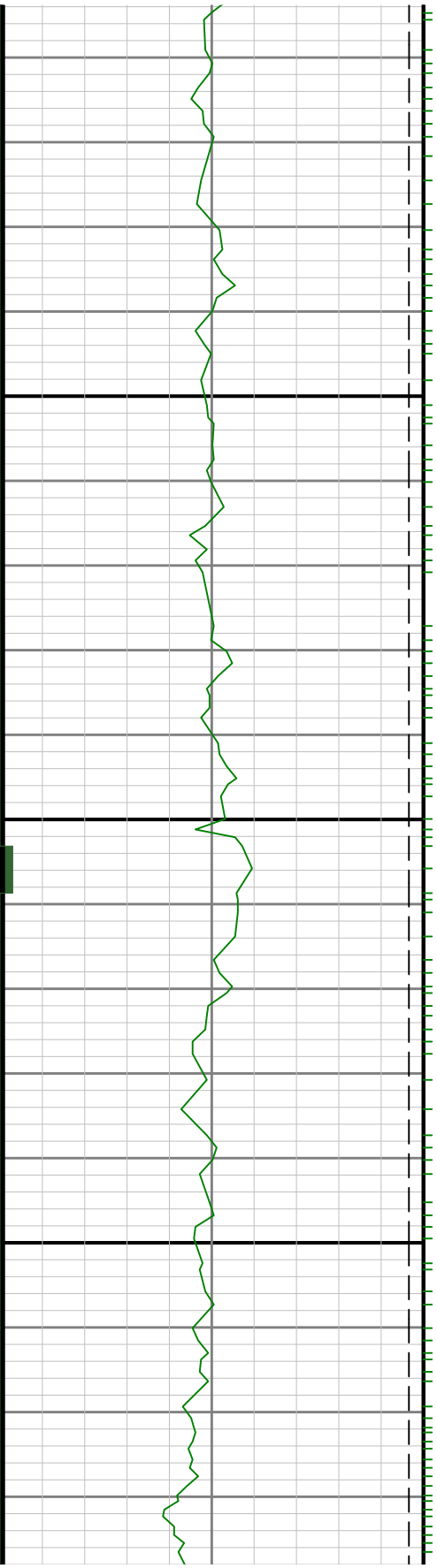


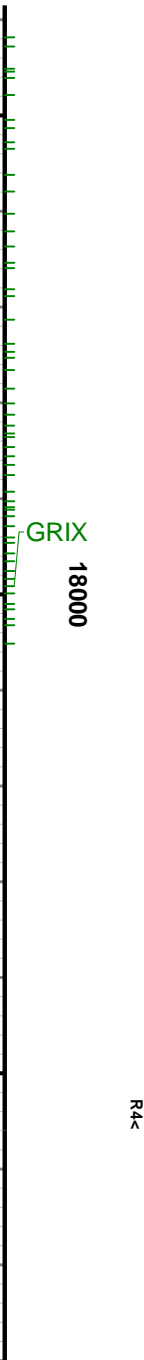
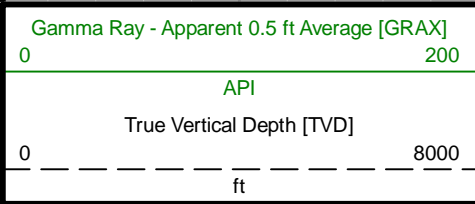
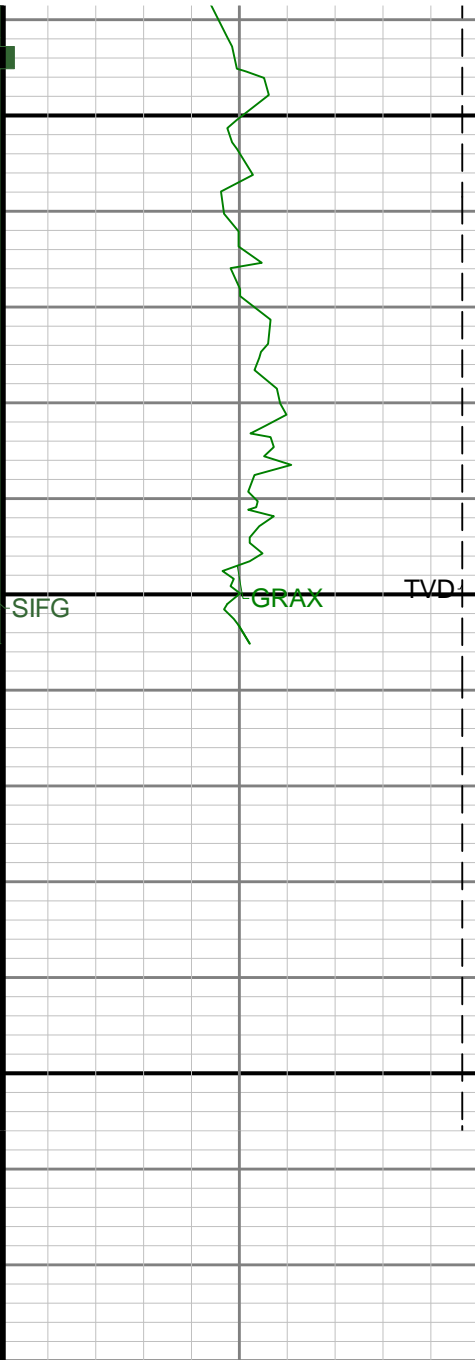




17800

17900





MD 1:240 feet

